

**GOVERNMENT OF ANDHRA PRADESH  
ABSTRACT**

Agri. Dept.- Pradhan Mantri Fasal Bima Yojana (PMFBY)– Weather Based Crop Insurance Scheme (WBCIS) & Unified Package Insurance Scheme (UPIS) – Kharif 2017 - Implementation of PMFBY, WBCIS & UPIS – Notification of Crops and Areas ( District wise)– Orders - Issued.

AGRICULTURE & COOPERATION (AGRI.II) DEPARTMENT

G.O.Ms.No.49

Dated:05-06-2017

Read the following :

1. Govt. Memo No.AGST-15/37/2017-AS(AGRI.II)-AGRSECT, dated:09.05.2017.
2. From the Special Commissioner of Agriculture, A.P., Guntur, Lr. No. Crop Ins. (2)5/2017 Dt. 15-05-2017.

ORDER:

The following Notification shall be published in the Andhra Pradesh State Extra-Ordinary Gazette dated: 06-06-2017:-

**NOTIFICATION**

The Government of India, Ministry of Agriculture, New Delhi vide Letter No.13015/03/2016-Credit-II, dated:31.10.2016 while stating that Administrative Approval (AA) for implementation of Pradhan Mantri Fasal BimaYojana (PMFBY), Restructured Weather Based Crop Insurance Scheme (RWBCIS), Coconut Palm Insurance Scheme (CPIS) and Pilot Unified Package Insurance Scheme (UPIS) from Kharif 2016 season was issued on 23<sup>rd</sup> February, 2016 have also reiterated that the Administrative Approval issued on 23<sup>rd</sup> February, 2016 is for the whole 12<sup>th</sup> Five Year Plan including current year (both Kharif and Rabi Seasons).

2. In the reference 1<sup>st</sup> read above Government has accorded administrative approval for implementation of Pradhan Mantri Fasal Bima Yojana (PMFBY), Weather Based Crop Insurance Scheme (WBCIS) & Unified Package Insurance Scheme (UPIS) during Kharif 2017 season and also approved the selection of cluster wise L1 bidder i.e., Agricultural Insurance Company for Cluster-I and ICICI-Lombard for Cluster-II under PMFBY and HDFC- ERGO for WBCIS to act as Implementing Agencies (IAs) as recommended by the Financial Bid Committee under implementation of PMFBY & WBCIS Schemes during Kharif 2017 season. The details are as given below:

**Pradhan Mantri Fasal Bima Yojana (PMFBY)**

*“As per the Operational Guidelines of Government of India, the condition that, the indemnity claims in respect of wide spread calamities will be settled on the basis of yield data furnished by State Government based on requisite number of Crop Cutting Experiments (CCEs) conducted under General Crop Estimation Survey (GCES) and not on any other basis like Annavari / paisawari certificate / Declaration of drought /flood, Gazette Notification etc., by any other Department / Authority ”.*

**Weather Based Crop Insurance Scheme (WBCIS)**

*“ Further, the claims under Weather Based Crop Insurance Scheme (W.B.C.I.S) shall be settled on the basis of the weather data furnished by the APSDPS/ State Govt. Mandal level Rain Gauge Stations/IMD Weather Stations for the notified crops & districts and not on the basis of individual declaration of crop damage Annavari Certificate/Gazette notification declaring the area Drought /Flood/ Cyclone affected etc., issued by the Government.”*

**/P.T.O/**

::2::

**Unified Package Insurance Scheme (UPIS)**

Apart from PMFBY & WBCIS, a Unified Package Insurance Scheme (UPIS) has also been approved by the MOA, GOI for implementation on pilot basis in 45 Districts of the Country to cover the other assets / activities. In Andhra Pradesh, Government has proposed “ Srikakulam District ” for implementation of UPIS on pilot basis during 2017-18.

Pilot will include seven sections viz.,

- Section-1: crop insurance (PMFBY/WBCIS),
- Section-2: Personal Accident Insurance (PMSBY)
- Section-3: Life Insurance (PMJJBY)
- Section-4: Building and Contents Insurance (Fire and Allied perils)
- Section-5: Agriculture Pumpset Insurance (upto 10 HP)
- Section-6: Student Safety Insurance
- Section-7: Agriculture Tractor Insurance

Out of these seven sections, Crop Insurance (PMFBY / WBCIS) will be compulsory. However farmer can choose at least two sections from remaining six to avail applicable premium subsidy under PMFBY/WBCIS.

3. The operational modalities, section wise Sum-insured, premium rates, enrollment forms etc are annexed to this Order.
4. The Special Commissioner of Agriculture, A.P., Guntur shall take necessary action accordingly.

(BY ORDER AND IN THE NAME OF THE GOVERNOR OF ANDHRA PRADESH)

B.RAJSEKHAR  
SPECIAL CHIEF SECRETARY TO GOVERNMENT (AGRI) (FAC)

To

The Commissioner of Printing & Stationery (Printing Wing), Vijayawada,  
with a request to publish the Notification in the Andhra Pradesh Extra-Ordinary Gazette and supply 120 copies of the same.

The Special Commissioner of Agriculture, A.P., Guntur.

The Agriculture Insurance Company, Hyderabad.

The ICICI Lombard Company.

The Bajaj Allianz General Insurance Company.

Copy to: The Vice-Chairman & Managing Director, A.P. State Seeds  
Development Corporation Limited, Hyderabad.

The P.S to Minister (Agri).

The P.S to Special Chief Secretary to Govt(Agri).  
SF/SC.

//FORWARDED::BY ORDER//

SECTION OFFICER

## **ANNEXURE**

**(Annexure to G.O.Ms.No.49, Agri. & Coop. (Agri.II) Dept.,  
dated:05.06.2017.)**

### **PRADHAN MANTRI FASAL BIMA YOJANA KHARIF SEASON 2017**

#### **The Main features/Operational Modalities**

Ministry of Agriculture, the Government of India (GOI) vide communication No.13015/03/2016-Credit-II, dated.23<sup>rd</sup> February, 2016 and 31.10.2016 issued the administrative instructions for implementation of Pradhan Mantri Fasal Bima Yojana (PMFBY) in all the states and Union Territories of India. The State Government has also accorded administrative approval to implement PMFBY through Memo.No.AGST-15/37/2017-AS(AGRI.II)-AGRSECT, Dated.09.05.2017 of Agriculture & Co-operation (Agri-II) Dept., Andhra Pradesh. The State Government is constituted a Financial Bid committee for transparent monitoring of the Financial Bid process in implementation of PMFBY and WBCIS through G.O. R.T.No.248, dated.1.4.2016.

The Government of India has launched Pradhan Mantri Fasal Bima Yojana for implementation from Kharif 2016 season and Government of Andhra Pradesh in its SLCCCI meeting held on 3<sup>rd</sup> March, 2017 decided to implement the scheme. The Scheme will be implemented during Kharif 2017 season by the following Implementing Agencies of Insurance Companies and details of crops/unit areas / features/provisions and conditions etc., are listed here below:

#### **1. IMPLEMENTING AGENCY:**

Under PMFBY the Andhra Pradesh State is divided into Two clusters and implementing agency for each cluster is as under.

<b>Cluster</b>	<b>Districts</b>	<b>Implementing Agency (Insurance Company)</b>
<b>1</b>	<b>Ananthapur, Chittoor, East Godavari, Guntur, Nellore, Srikakulam, Prakasam</b>	<b>Agriculture Insurance Company of India Ltd.,</b>
<b>2</b>	<b>West Godavari, Kadapa, Krishna, Kurnool, Vishakapatnam, Vizianagaram</b>	<b>ICICI Lombard General Insurance Company Ltd.,</b>

The addresses of these Insurance companies are given in the **Annexure.I**

#### **2. CROPS & AREAS COVERED:**

Pradhan Mantri Fasal Bima Yojana(PMFBY) is being implemented in State of Andhra Pradesh with Village as unit of insurance for Major crop ie., for Paddy in all 13 districts and with Mandal/Group of Mandals/District as Insurance Unit for other notified crops. The district wise crops notified under the Scheme for Kharif 2017 season for Cluster 1, 2 are given in **Annexure-II, III** .

### **3. FARMERS COVERED:**

- a. All farmers including share croppers and tenant farmers growing the notified crops in the notified areas are eligible for coverage. However, farmers should have insurable interest for the notified/ insured crops.
- b. **Compulsory Component**  
All farmers having been **sanctioned Seasonal Agricultural Operations (SAO) loans** from Financial Institutions (i.e. loanee farmers) for the notified crop(s) would be covered **compulsorily**.

**Any loan eligible for compulsory coverage under PMFBY, if not covered will be deemed to be self-insured by the concerned financial institution and claim, in the event of loss shall be borne by the financial institution.**

- c. **Voluntary Component**

The Scheme would be **optional** for the non-loanee farmers. The non-loanee farmers are required to submit necessary documentary evidence of land records prevailing in the State (Records of Right (RoR), Land possession Certificate (LPC) etc.) and/ or applicable contract/ agreement document or LEC ( Loan eligibility card) copy other documents notified. (in case of sharecroppers/ tenant farmers).

### **4. SUM INSURED LIMITS, INDEMNITY LEVEL AND PREMIUM RATES:**

Sum Insured per hectare for both Loanee and Non Loanee farmer shall be equal to the District wise/ crop wise Sum Insured given in Annexure. In respect of each cluster/ District wise / crop wise Sum Insured Limits, Level of Indemnity and Premium rates are given in **Annexure –IV to VII**

### **5. SUBSIDY ON PREMIUM:**

- The **Actuarial Premium Rate (APR)** approved under PMFBY for each District /Crop , Farmers would be paying maximum of **2%** ( or APR whichever is less) for food crops, Oilseeds, cereals and millets and maximum of **5%** (or APR whichever is less) for Annual Commercial/ Horticultural crops.
- The difference between actuarial premium rate and the rate of insurance charges payable by farmers shall be treated as rate of normal premium subsidy, which shall be shared equally by the Central Government and Government of A.P. as per the procedure laid down by the GOI are adopted.

### **6. NOTIFICATION OF CALAMITY YEARS:** DISTRICT WISE TWO CALAMITY YEARS IN THE LAST 7 YEARS ARE SHOWN IN TABLE BELOW:

S.No	District	District wise worst effected years declared as calamity	
		Year- I	Year- II
1	Srikakulam	2013-14	2014-15
2	Vizianagaram	2011-12	2014-15
3	Visakhapatnam	2010-11	2014-15
4	East Godavari	2012-13	2013-14
5	West Godavari	2010-11	2012-13
6	Krishna	2010-11	2013-14

7	Guntur	2011-12	2015-16
8	Prakasam	2011-12	2016-17
9	Nellore	2015-16	2016-17
10	Kurnool	2011-12	2012-13
11	Ananthapuram	2011-12	2016-17
12	Kadapa	2014-15	2016-17
13	Chittoor	2011-12	2016-17

7.

### **SEASONALITY DISCIPLINE**

Seasonality Discipline for deduction of premium/ acceptance of proposal /remittance to Implementing Agency/Insurance Company along with declaration by Branches / PACs /C.B./RRBs/ Co-operative Banks and other Authorized Intermediaries will continue to act as members of IA /Submission of yield data /settlement of claims is given in **Annexure-VIII**

### **8. PROCEDURE FOR COVERAGE OF FARMERS:-**

- a) Each individual bank branches for Commercial the designated nodal under Banks / RRBs shall act as Nodal branch. Each DCCB will be Nodal Banks for PACs. The concerned Lead bank and Regional offices/ Administrative offices of PACs /commercial banks/ RRBs/APCOB will provide necessary guidelines to concerned bank branches and coordinate with them to ensure that all concerned branches submit the consolidated proposals to insurance companies **well within the stipulated cut-off dates** and also upload the soft copy of insured details in crop insurance portal.
- b) Declaration/ proposal formats to be submitted by Nodal banks/ Branches shall contain details about Insurance Unit, sum insured per unit, premium per unit, total area insured of the farmers, number and category of farmers covered (small and marginal or other) and number of farmers under other categories (SC/ ST/ others) / Women along with their bank account details etc. (bank / their branches) as per the format envisaged / provided in the crop insurance portal.

#### **Loanee farmers (Compulsory coverage)**

- c) Whenever banks sanction loan for a notified crop in a notified area, the crop loan amount only to the extent of **Scale of Finance for notified crops** and acreage of individual notified crops of loanee farmers shall be taken into consideration for compulsory coverage, as per seasonality discipline. Based on seasonality of Crops, banks should separately calculate the eligibility of loan amount for both Kharif and Rabi seasons based on the scale of Finance and declared acreage under notified crops. Disbursing bank branch/ Primary Agriculture Cooperative Society (PACS) will prepare monthly statement of crop-wise and insurance unit-wise details of crop insurance with premium as per the seasonality discipline. Loan disbursing bank branch/ PACS will finance the additional loan towards premium amount payable by farmer for crop insurance.
- d) Crop loans through Kisan Credit Cards (KCC) are covered under compulsory coverage and banks shall maintain all back up records and registers relating to compliance with PMFBY and its seasonality discipline and cut-off-date for submitting Declarations in case of normal crop loans. Bank branch will apportion coverage among insurable crops, based on acreage mentioned in loan application or on the basis of actual area sown as declared by the farmer.
- e) Bank branches of commercial banks and RRBs/ Nodal Bank in case of PACS under its jurisdiction shall consolidate insurance proposals/ statements from their bank branch/ PACS under its jurisdiction, respectively and forward the same to insurance company along with details of remittance/ RTGS towards insurance premium, in accordance with cut off dates, as specified under seasonality discipline ( Para 7 above)

#### **Non-loanee farmers (Optional coverage) through Channel partners**

- f) Farmers desirous of availing insurance shall fill up Proposal Form of the Scheme and submit the same to nearest bank branch or authorized channel partner or insurance intermediaries of insurance company.
- g) In case channel partner is a Bank, farmers will submit duly filled up proposal form in the village branch of a Commercial Bank (CB) or Regional Rural Bank (RRB), or PACS (DCCB) with requisite insurance premium amount. Operating a bank account is essential for such cases. Branch/ PACS officials will assist the farmers in completing the insurance proposal form and provide necessary guidance. While accepting the proposal and premium, Branch/ PACS will be responsible for verification of eligible sum insured, applicable premium rate, etc. PACS will thereafter consolidate these particulars and send them directly/ to respective Nodal Banks respectively which will, in turn, submit crop-wise and insurance unit-wise Crop Insurance Declarations in the prescribed format, along with the premium, within the stipulated time, to insurance company. However the bank branches of commercial banks/ RRBs will directly submit the consolidated proposals along with details of insured farmers in the format envisaged in the crop insurance portal within the stipulated time.
- h) Non-loanee cultivators could also be serviced directly by any designated agencies, other authorized channel partners or insurance intermediaries, of the implementing agency/Insurance Company and they will act as a guide and facilitator wherein they will advise them the benefits and desirability of the Scheme and guide the farmers through procedures; collect requisite premium and remit individual/ consolidated premium to insurance company, accompanied by individual proposal forms and summary details in Declarations/ Listing sheet (MIS), provide soft copy to IA and details of each insured farmer and will also upload the data directly to the crop insurance portal.
- i) While accepting the Proposal and the premium from aforesaid, designated agents, other authorized channel partner or insurance intermediaries, **it shall be the responsibility of Insurance Company or its designated agents to verify insurable interest and collect the land records, particulars of acreage, sum insured, crop sown etc., and applicable contract/ agreement details in case of share croppers / tenant farmers.** The designated intermediaries shall remit the premium with consolidated proposals within 7 days. However, it is mandatory that the Non-loanee cultivators serviced by the designated intermediaries should hold a bank account in order to facilitate remittance of the claim, if payable.

#### **Non-loanee Farmers (Optional coverage) - directly to Insurance companies**

- j) Non-Loanee farmer may submit insurance proposals personally / through post to insurance company with requisite premium. Non-loanee farmer can also avail insurance through 'on-line portal' of concerned insurance company or crop insurance portal designed by Government for the purpose. However, it is mandatory that Non-Loanee farmers, personally submitting proposals to insurance company or through crop insurance portal, should have insurable interest and submit necessary documentary evidence. The insured farmer forfeits the premium and the right to claim (if any) if the material facts furnished in the proposal form are wrong or incorrect.
- k) Insurance companies retain the right to accept or reject insurance proposal(s) in case proposal is incomplete, not accompanied by necessary documentary proof or insurance premium ordinarily, within one month of receipt of proposal by Insurance Companies. If the proposal is rejected the insurance company will refund full collected premium.

l) Declarations/ proposals received from the Banks/ PACS after the cut-off date shall be summarily rejected and the liability, if any, for such declarations shall rest with the concerned bank. Therefore, the Banks/ Banks/PACS must not receive any proposal after the cut-off date of coverage. The Banks/ PACS must also ensure that the consolidated statement along with the premium amount is remitted to the insurance company within the stipulated time, failing which they shall be responsible for payment of claims, if any to the farmers. However, any dispute in the matter may be referred to the Department by the concerned State/ Agency.

m) The concerned branches of banks and Nodal Banks/ DCCBs in case of PACS will also collect the list of individual insured farmers (both loanee and non-loanee) with requisite details like name, father's name, Bank Account number, village, categories – Small and Marginal/ SC/ ST/ Women, insured acreage, details of insured land, insured crop(s), sum insured, premium collected, Government subsidy etc. from concerned branch in soft copy also for further reconciliation and send the same to the concerned insurance company within 15 days after final cut-off date for submission of Proposal/ Declaration to insurance company and also upload the same on the crop insurance portal. Same standard format of crop insurance portal will be utilized.

n) Insurance companies may also collect the requisite information in respect of non-loanee farmers from the channel partner in same formats. It is the responsibility of the concerned insurance companies to collect/obtain the details of the insured farmers (both loanee and non-loanee) from the bank/financial institutions/ intermediaries/ agents and facilitate the banks to upload the same on crop insurance portal.

o) Insurance Companies should also verify and be satisfied themselves about the coverage of farmers/ crops and up-load the same in their websites within a month preferably before approaching the Government to release the final installment of subsidy under the scheme.

**p) CHANGE OF CROP :**

Farmers covered, on voluntary basis, can buy insurance before actual sowing/ planting, based on advance crop planning. However, for any reason if a farmer changes the crop planned earlier, he should intimate the change to insurance company, **at least 30 days before cut-off-date for buying insurance or sowing**, through financial institution/ channel partner/ insurance intermediary/ directly; as the case may be, along with difference in premium payable, if any, accompanied by sowing certificate issued by concerned village/ sub-district level official of the State. In case the premium paid was higher, insurance company will refund the excess premium.

Similarly, loanee farmers can also change the name of insured crop from the original crops submitted in the loan application but such changes should be submitted in writing to the concerned bank branch well in advance so that their proposed crops should be insured. However changes of non-notified crops to notified crops without submitting the sowing certificate is not permissible.

**9.LOSS ASSESSMENT AND CLAIM SETTLEMENT :**

### **9.1. Wide Spread Calamities (based on season-end yield) :**

**Assessment of Claims** : If 'Actual Yield' (AY) per hectare of insured crop for the insurance unit (calculated on basis of requisite number of CCEs) in insured season, falls short of specified 'Threshold Yield' (TY), all insured farmers growing that crop in the defined area are deemed to have suffered shortfall in yield of similar magnitude. PMFBY seeks to provide coverage against such contingency.

'Claim' shall be calculated as per the following formula:

$$\frac{(\text{Threshold Yield} - \text{Actual Yield})}{\text{Threshold Yield}} \times \text{Sum Insured}$$

Where, **Threshold yield** for a crop in a notified insurance unit is the moving average yield of past seven years (excluding a maximum of two calamity year(s) as notified by State Government/ UT) multiplied by applicable indemnity level for that crop.

And

**Actual Yield** for a crop in a notified area is the Actual Yield data furnished by Department of Economics and Statistics calculated on the basis of conduct of requisite number of Crop Cutting Experiments under single series and submitted to the respective Insurance company i.e. within the prescribed cut-off date along with results of individual CCEs to the Insurance Companies.

However, in instances where requisite number of CCEs could not be conducted due to non-availability of adequate cropped area, the yield estimate for such insurance units can be generated by 1. Clubbing with neighboring /contagious units or 2. Adopting yield estimate of next higher unit or 3. Adopting the yield of neighboring insurance unit with maximum correlation (PMFBY Guidelines Para No.XI, 3 d). The priority of these methods would be in the order of 1, 2 & 3.

In order to maintain the sanctity and credibility of CCEs as an objective method of yield estimation, the modalities mentioned below will be followed:

- a) Insurance company would have complete access to co-witness the CCEs, as also the digital images of the CCEs and relevant data in the requisite form by the State Government. (As outlined in para XXIV.2.m of PMFBY OG) A formal letter with the schedule of CCEs would be given to the respective insurance company sufficiently in advance without fail to help them mobilize the manpower if they so desire.
- b) Wherever the yield estimates reported at IU level are abnormally low or high vis-à-vis the general crop condition, the insurance company in consultation with State Government can make use of various products (e.g. Normalized Difference Vegetation Index, etc.) derived from satellite image data or other technologies to confirm the yield estimates. In case of significant differences between these two yield estimates, the matter should be referred to Technical Advisory Committee (TAC) at Centre and its decision shall be final.
- c) Use of Mobile Phone Technology to improve Yield-data Quality and Timeliness:  
To increase the reliability, accuracy and speed of CCE data, it is mandatory to use smart phones / hand held devices for capturing images, location of the CCE and for online transmission of data on centralized server (e.g. Bhuvan server) would be



done for faster compilation of data and quick claim settlement. RST and Drones etc. may also be used for the purpose of increasing accuracy and speed of yield estimation through CCEs.

### **9.2 On Account Payment of Claims due to Mid-Season Adversity**

1. It is proposed to provide immediate relief to insured farmers in case of **adverse seasonal conditions** during the crop season viz. **floods, prolonged dry spells, severe drought** etc., wherein **expected yield** during the season is likely to be **less than 50% of Threshold yield**.

#### **a) Eligibility Criteria:**

i. All notified Insurance Units would be eligible for “ON ACCOUNT” payment only if the expected Yield of the affected crop during the season is less than 50% of threshold yield.

ii. The provision would be **invoked for a specific crop or group of crops by the State Government through damage notification** based on the proxy Indicators which have to be spelt out in the damage notification.

iii. Insurance company may decide the quantum of likely losses and the amount of ‘on-account’ payment based on the joint survey of Insurance Company and state government officials.

iv. Only those farmers would be eligible for financial support under this cover who has paid the premium / the premium has been debited from their account before the date of issuance of damage notification by the state government.

v. **Maximum amount payable would be 25% of the likely claims**, subject to adjustment against final claims.

vii. **If adversity occurs within 15 days before the normal harvest time, this provision will not be invoked.**

**Proxy-Indicators:** Indicators to be used for loss intimation would be rainfall data, temperature and relative humidity data, satellite imagery and crop condition reports by district level state government officials, supported by media reports.

#### **Loss assessment procedure:**

i. **District Level Joint Committee (DLJC)**, for assessment of crop damage, would be formed and notified before start of the crop season for each district.

ii. The DLJC shall decide the eligibility for on-account payment based on the weather data (available AWS notified by the Government) /long term average rainfall data/satellite imagery supported by estimated yield losses at notified Insurance unit level and the extent of loss.

iii. Information/ Services of Mahalanobis National Crop Forecast Centre (MNCFC) may also be utilized for determination of extent of loss for on- Account payout.

iv. If the expected loss of the affected crop is more than 50% of the threshold yield for the Notified Insurance Unit, on-account payment would be payable based on the proxy indicators.

v. On-account payment would be calculated as per following formula:

(Threshold Yield - Estimated Yield)

\_\_\_\_\_ × Sum Insured × 25%

Threshold Yield

**d) Time frame for loss assessment and submission of report:**

i) An order will be issued by State Government defining eligibility of on account payment with details of damaged Insurance Units within 7 days from the occurrence of adverse seasonal event.

ii) Loss assessment report at the affected insurance unit level has to be completed by the joint committee within 15 days from occurrence of the adverse seasonal event.

**e) Conditions:**

i. Mere disbursement/ sanction of loan without receipt/ debit of premium before the notification of calamity would not make a farmer eligible for the claim.

ii. The on account payment would be disbursed by the insurance company only after receipt of Govt. Share of Subsidy.

iii. These claims would be adjusted from the end season area approach yield based claims

**Formation of District Level Joint Committee (DLJC) under the Chairperson of District Collector/District Magistrate with the following members for loss assessment survey:**

- District Agriculture/Horticulture/Revenue Officer – as convener
- Concerned Insurance Company
- Representative of IMD from nearest observatory
- Representative of KVK / Agriculture University
- 3 Representatives from District farmers nominated by Agriculture Department

**Note : The first meeting of the DLJC should be held within a week after notification**

The following are the details of Govt.'s Automatic Weather Station / Automatic Rain Gauge stations to supply weather data including rainfall to DLJC

<b>LIST OF RUA-RWS-BWS</b>			
<b>SI No.</b>	<b>Reference Unit Area(RUA)</b>	<b>Reference Weather Station (RWS)</b>	<b>Backup Weather Station (BWS)</b>
1	AMARAVATHI	AMARAVATHI	PEDAKURAPADU
2	AMARTHALUR	AMARTHALUR	CHERUKUPALLI
3	ATCHAMPET H/Q CHAMARRU	ATCHAMPET H/Q CHAMARRU	KROSURU
4	BAPATLA	BAPATLA	KARLAPALEM
5	BELLAMKONDA	BELLAMKONDA	ATCHAMPET H/Q CHAMARRU
6	BHATTIPROLU	BHATTIPROLU	KOLLURU
7	BOLLAPALLI	BOLLAPALLI	DURGI
8	CHEBROLU	CHEBROLU	VATTICHERUKURU
9	CHERUKUPALLI	CHERUKUPALLI	NAGARAM
10	CHILAKALURIPET	CHILAKALURIPET	NADENDLA
11	DACHEPALLI	DACHEPALLI	MACHAVARAM
12	DUGGIRALA	DUGGIRALA	KOLLIPARA
13	DURGI	DURGI	VELDURTHI
14	EDLAPADU	EDLAPADU	NADENDLA
15	GUNTUR	GUNTUR	TADIKONDA
16	GURAZALA	GURAZALA	DACHEPALLI
17	IPUR	IPUR	BOLLAPALLI
18	KAKUMANU	KAKUMANU	PONNURU
19	KAREMPUDI	KAREMPUDI	GURAZALA
20	KARLAPALEM	KARLAPALEM	PITAVANIPALEM
21	KOLLIPARA	KOLLIPARA	TENALI
22	KOLLURU	KOLLURU	VEMURU
23	KROSURU	KROSURU	SATTENAPALLI
24	MACHAVARAM	MACHAVARAM	PIDUGURALLA
25	MACHERLA	MACHERLA	RENTACHINTALA
26	MANGALAGIRI	MANGALAGIRI	DUGGIRALA
27	MEDIKONDURU	MEDIKONDURU	TADIKONDA
28	MUPPALA	MUPPALA	NARASARAOPET
29	NADENDLA	NADENDLA	PHIRANGIPURAM
30	NAGARAM	NAGARAM	REPALLE
31	NARASARAOPET	NARASARAOPET	ROMPICHERLA
32	NEKARIKALLU	NEKARIKALLU	PIDUGURALLA
33	NIZAMPATNAM	NIZAMPATNAM	NAGARAM
34	NUZENDLA	NUZENDLA	VINUKONDA
35	PEDAKAKANI	PEDAKAKANI	GUNTUR
36	PEDAKURAPADU	PEDAKURAPADU	SATTENAPALLI
37	PEDANANDIPADU	PEDANANDIPADU	PRATHIPADU
38	PHIRANGIPURAM	PHIRANGIPURAM	SATTENAPALLI
39	PIDUGURALLA	PIDUGURALLA	KAREMPUDI
40	PITAVANIPALEM	PITAVANIPALEM	CHERUKUPALLI
41	PONNURU	PONNURU	T.SUNDURU (CHUNDUR)
42	PRATHIPADU	PRATHIPADU	EDLAPADU
43	RAJUPALEM	RAJUPALEM	NEKARIKALLU
44	RENTACHINTALA	RENTACHINTALA	GURAZALA
45	REPALLE	REPALLE	BHATTIPROLU
46	ROMPICHERLA	ROMPICHERLA	NEKARIKALLU
47	SATTENAPALLI	SATTENAPALLI	MUPPALA

48	SAVALYAPURAM	SAVALYAPURAM	IPUR
49	T.SUNDURU (CHUNDUR)	T.SUNDURU (CHUNDUR)	CHEBROLU
50	TADEPALLI	TADEPALLI	MANGALAGIRI
51	TADIKONDA	TADIKONDA	AMARAVATHI
52	TENALI	TENALI	CHEBROLU
53	THULLURU	THULLURU	AMARAVATHI
54	VATTICHERUKURU	VATTICHERUKURU	PRATHIPADU
55	VELDURTHI	VELDURTHI	MACHERLA
56	VEMURU	VEMURU	AMARTHALUR
57	VINUKONDA	VINUKONDA	BOLLAPALLI

**PRAKASAM District - KHARIF 2017 Season**

LIST OF RUA-RWS-BWS

SI No.	Reference Unit Area(RUA)	Reference Weather Station (RWS)	Backup Weather Station (BWS)
1	ADDANKI	ADDANKI	MUNDLAMURU
2	ARDHAVEEDU	ARDHAVEEDU	MARKAPUR
3	BALLIKURUVA	BALLIKURUVA	MARTUR
4	BESTAVARIPETA	BESTAVARIPETA	C.S.PURAM
5	C.S.PURAM	C.S.PURAM	VELIGANDLA
6	CHIMAKURTHI	CHIMAKURTHI	SANTHANUTHALAPADU
7	CHINAGANJAM	CHINAGANJAM	NAGULUPPALAPADU
8	CHIRALA	CHIRALA	KARAMCHEDU
9	CUMBUM	CUMBUM	RACHERLA
10	DARSI	DARSI	THALLUR
11	DONAKONDA	DONAKONDA	KURICHEDU
12	DORNALA	DORNALA	YERRAGONDAPALEM
13	GIDDALURU	GIDDALURU	KOMAROLU
14	GUDLURU	GUDLURU	ULAVAPADU
15	HANUMANTHUNIPADU	HANUMANTHUNIPADU	KONAKANAMITLA
16	INKOLLU	INKOLLU	J.PANGULURU
17	J.PANGULURU	J.PANGULURU	ADDANKI
18	KANDUKUR	KANDUKUR	SINGARAYAKONDA
19	KANIGIRI	KANIGIRI	HANUMANTHUNIPADU
20	KARAMCHEDU	KARAMCHEDU	PARCHUR
21	KOMAROLU	KOMAROLU	BESTAVARIPETA
22	KONAKANAMITLA	KONAKANAMITLA	TARLAPADU
23	KONDAPI	KONDAPI	MARRIPUDI
24	KORISAPADU	KORISAPADU	J.PANGULURU
25	KOTHAPATNAM	KOTHAPATNAM	ONGOLE
26	KURICHEDU	KURICHEDU	TRIPURANTHAKAM
27	LINGASAMUDRAM	LINGASAMUDRAM	GUDLURU
28	MADDIPADU	MADDIPADU	CHIMAKURTHI
29	MARKAPUR	MARKAPUR	DONAKONDA
30	MARRIPUDI	MARRIPUDI	PODILI
31	MARTUR	MARTUR	J.PANGULURU
32	MUNDLAMURU	MUNDLAMURU	DARSI
33	NAGULUPPALAPADU	NAGULUPPALAPADU	MADDIPADU

34	ONGOLE	ONGOLE	TANGUTUR
35	PAMUR	PAMUR	PEDACHERLOPALLE
36	PARCHUR	PARCHUR	YEDDANAPUDI
37	PEDAARAVEEDU	PEDAARAVEEDU	MARKAPUR
38	PEDACHERLOPALLE	PEDACHERLOPALLE	PONNALURU
39	PODILI	PODILI	KONAKANAMITLA
40	PONNALURU	PONNALURU	VOLETIVARIPALEM
41	PULLALACHERUVU	PULLALACHERUVU	YERRAGONDAPALEM
42	RACHERLA	RACHERLA	BESTAVARIPETA
43	SANTHAMAGULURU	SANTHAMAGULURU	BALLIKURUVA
44	SANTHANUTHALAPADU	SANTHANUTHALAPADU	ONGOLE
45	SINGARAYAKONDA	SINGARAYAKONDA	ULAVAPADU
46	TANGUTUR	TANGUTUR	KOTHAPATNAM
47	TARLAPADU	TARLAPADU	MARKAPUR
48	THALLUR	THALLUR	CHIMAKURTHI
49	TRIPURANTHAKAM	TRIPURANTHAKAM	PULLALACHERUVU
50	ULAVAPADU	ULAVAPADU	KANDUKUR
51	VELIGANDLA	VELIGANDLA	HANUMANTHUNIPADU
52	VETAPALEM	VETAPALEM	CHIRALA
53	VOLETIVARIPALEM	VOLETIVARIPALEM	LINGASAMUDRAM
54	YEDDANAPUDI	YEDDANAPUDI	MARTUR
55	YERRAGONDAPALEM	YERRAGONDAPALEM	TRIPURANTHAKAM
56	ZARUGUMILLI	ZARUGUMILLI	KONDAPI

**ANANTAPUR District - Kharif 2017 Season**

**LIST OF RUA-RWS-BWS**

SI No.	Reference Unit Area(RUA)	Reference Weather Station (RWS)	Backup Weather Station (BWS)
1	AGALI	AGALI	ROLLA
2	AMADAGUR	AMADAGUR	O.D.CHERUVU
3	AMARAPURAM	AMARAPURAM	GUDIBANDA
4	ANANTAPUR	ANANTAPUR	B.K.SAMUDRAM
5	ATMAKUR	ATMAKUR	KUDAIR
6	B.K.SAMUDRAM	B.K.SAMUDRAM	SINGANAMALA
7	BATHALAPALLI	BATHALAPALLI	DHARMAVARAM
8	BELUGUPPA	BELUGUPPA	KUDAIR
9	BOMMANAHAL	BOMMANAHAL	KANEKAL
10	BRAHMASAMUDRAM	BRAHMASAMUDRAM	SETTUR
11	BUKKAPATNAM	BUKKAPATNAM	NALLAMADA
12	C.K.PALLI	C.K.PALLI	DHARMAVARAM
13	CHILAMATHUR	CHILAMATHUR	LEPAKSHI
14	D.HIREHAL	D.HIREHAL	BOMMANAHAL
15	DHARMAVARAM	DHARMAVARAM	C.K.PALLI
16	GANDLAPENTA	GANDLAPENTA	KADIRI
17	GARLADINNE	GARLADINNE	PAMIDI
18	GOOTY	GOOTY	PEDDAVADUGUR
19	GORANTLA	GORANTLA	O.D.CHERUVU
20	GUDIBANDA	GUDIBANDA	ROLLA
21	GUMMAGATTA	GUMMAGATTA	BRAHMASAMUDRAM
22	GUNTAKAL	GUNTAKAL	GOOTY

23	HINDUPUR	HINDUPUR	PARIGI
24	KADIRI	KADIRI	NALLAMADA
25	KALYANDURG	KALYANDURG	KAMBADUR
26	KAMBADUR	KAMBADUR	KUNDURPI
27	KANAGANIPALLI	KANAGANIPALLI	KAMBADUR
28	KANEKAL	KANEKAL	RAYADURG
29	KOTHACHERUVU	KOTHACHERUVU	PENUKONDA
30	KUDAIR	KUDAIR	URAVAKONDA
31	KUNDURPI	KUNDURPI	SETTUR
32	LEPAKSHI	LEPAKSHI	MADAKASIRA
33	MADAKASIRA	MADAKASIRA	GUDIBANDA
34	MUDIGUBBA	MUDIGUBBA	BUKKAPATNAM
35	N.P.KUNTA	N.P.KUNTA	GANDLAPENTA
36	NALLACHERUVU	NALLACHERUVU	GANDLAPENTA
37	NALLAMADA	NALLAMADA	BUKKAPATNAM
38	NARPALA	NARPALA	PUTLUR
39	O.D.CHERUVU	O.D.CHERUVU	NALLAMADA
40	PAMIDI	PAMIDI	VAJRAKARUR
41	PARIGI	PARIGI	MADAKASIRA
42	PEDDAPAPPUR	PEDDAPAPPUR	SINGANAMALA
43	PEDDAVADUGUR	PEDDAVADUGUR	PAMIDI
44	PENUKONDA	PENUKONDA	C.K.PALLI
45	PUTLUR	PUTLUR	YELLANUR
46	PUTTAPURTHI	PUTTAPURTHI	KOTHACHERUVU
47	RAMAGIRI	RAMAGIRI	KANAGANIPALLI
48	RAPTHADU	RAPTHADU	KANAGANIPALLI
49	RAYADURG	RAYADURG	D.HIREHAL
50	RODDAM	RODDAM	PARIGI
51	ROLLA	ROLLA	GUDIBANDA
52	SETTUR	SETTUR	KALYANDURG
53	SINGANAMALA	SINGANAMALA	GARLADINNE
54	SOMANADEPALLI	SOMANADEPALLI	PENUKONDA
55	TADIMARRI	TADIMARRI	BATHALAPALLI
56	TADIPATRI	TADIPATRI	PEDDAPAPPUR
57	TALUPULA	TALUPULA	KADIRI
58	TANAKAL	TANAKAL	AMADAGUR
59	URAVAKONDA	URAVAKONDA	KANEKAL
60	VAJRAKARUR	VAJRAKARUR	GUNTAKAL
61	VIDAPANAKAL	VIDAPANAKAL	URAVAKONDA
62	YADIKI	YADIKI	PEDDAVADUGUR
63	YELLANUR	YELLANUR	TADIMARRI

**CHITTOOR District - Kharif 2017 Season**

**LIST OF RUA-RWS-BWS**

SI No.	Reference Unit Area(RUA)	Reference Weather Station (RWS)	Backup Weather Station (BWS)
1	B KOTHAKOTA	B KOTHAKOTA	KURABALAKOTA
2	BAIREDDYPALLE	BAIREDDYPALLE	PALAMANER

3	BANGARUPALEM	BANGARUPALEM	THVANAMPALLE
4	BUCHINAIDUKHANDRIGA	BUCHINAIDUKHANDRIGA	THOTTAMBEDU
5	CHANDRAGIRI	CHANDRAGIRI	PAKALA
6	CHINNAGOTTIGALLU	CHINNAGOTTIGALLU	CHANDRAGIRI
7	CHITTOOR	CHITTOOR	GANGADHARANELLORE
8	CHOWDEPALLE	CHOWDEPALLE	NIMMANAPALLE
9	GANGADHARANELLORE	GANGADHARANELLORE	SRIRANGARAJAPURAM
10	GANGAVARAM	GANGAVARAM	PALAMANER
11	GUDIPALLE	GUDIPALLE	SANTHIPURAM
12	GUDIPALA	GUDIPALA	CHITTOOR
13	GURRAMKONDA	GURRAMKONDA	PEDAMANDYAM
14	IRALA	IRALA	PUTHALAPATTU
15	K.V.B.PURAM	K.V.B.PURAM	NAGALAPURAM
16	KALAKADA	KALAKADA	GURRAMKONDA
17	KALIKIRI	KALIKIRI	KAMBHAMVARIPALLE
18	KAMBHAMVARIPALLE	KAMBHAMVARIPALLE	PILERU
19	KARVETINAGAR	KARVETINAGAR	VEDURUKUPPAM
20	KUPPAM	KUPPAM	GUDIPALLE
21	KURABALAKOTA	KURABALAKOTA	MADANAPALLE
22	MADANAPALLE	MADANAPALLE	NIMMANAPALLE
23	MULAKALACHERUVU	MULAKALACHERUVU	B KOTHAKOTA
24	NAGALAPURAM	NAGALAPURAM	SATYAVEDU
25	NAGARI	NAGARI	NARAYANAVANAM
26	NARAYANAVANAM	NARAYANAVANAM	K.V.B.PURAM
27	NIMMANAPALLE	NIMMANAPALLE	VOYALPADU(VALMIKIPURAM)
28	NINDRA	NINDRA	NAGARI
29	PAKALA	PAKALA	PULICHERLA
30	PALAMANER	PALAMANER	BANGARUPALEM
31	PALASAMUDRAM	PALASAMUDRAM	SRIRANGARAJAPURAM
32	PEDDAPANJANI	PEDDAPANJANI	GANGAVARAM
33	PEDDAMANDYAM	PEDDAMANDYAM	THAMBALLPALLE
34	PEDDATHIPPASAMUDRAM	PEDDATHIPPASAMUDRAM	B KOTHAKOTA
35	PENUMURU	PENUMURU	GANGADHARANELLORE
36	PICHATUR	PICHATUR	NAGALAPURAM
37	PILERU	PILERU	ROMPICHERLA
38	PULICHERLA	PULICHERLA	SODAM
39	PUNGANUR	PUNGANUR	RAMASAMUDRAM
40	PUTHALAPATTU	PUTHALAPATTU	PENUMURU
41	PUTTUR	PUTTUR	KARVETINAGAR
42	RAMAKUPPAM	RAMAKUPPAM	VENKATAGIRIKOTA
43	RAMACHANDRAPURAM(K)	RAMACHANDRAPURAM(KAMMAPALLI)	CHANDRAGIRI
44	RAMASAMUDRAM	RAMASAMUDRAM	MADANAPALLE
45	RENIGUNTA	RENIGUNTA	TIRUPATHI URBAN
46	ROMPICHERLA	ROMPICHERLA	CHINNAGOTTIGALLU
47	SANTHIPURAM	SANTHIPURAM	RAMAKUPPAM

48	SATYAVEDU	SATYAVEDU	VARADAIHPALEM
49	SODAM	SODAM	CHOWDEPALLI
50	SOMALA	SOMALA	NIMMANAPALLE
51	SRIKALAHASTHI	SRIKALAHASTHI	YERPEDU
52	SRIRANGARAJAPURAM	SRIRANGARAJAPURAM	VEDURUKUPPAM
53	THAMBALLAPALLE	THAMBALLAPALLE	MULAKALACHERUVU
54	THVANAMPALLE	THVANAMPALLE	IRALA
55	THOTTAMBEDU	THOTTAMBEDU	SRIKALAHASTHI
56	TIRUPATHI RURAL	TIRUPATHI RURAL	TIRUPATHI URBAN
57	TIRUPATHI URBAN	TIRUPATHI URBAN	CHANDRAGIRI
58	VADAMALAPETA	VADAMALAPETA	NARAYANAVANAM
59	VARADAIAPALEM	VARADAIAPALEM	BUCHINAIDUKHANDRIGA
60	VEDURUKUPPAM	VEDURUKUPPAM	RAMACHANDRAPURAM(K)
61	VENKATAGIRIKOTA	VENKATAGIRIKOTA	BAIREDDYPALLI
62	VIJAYAPURAM	VIJAYAPURAM	NINDRA
63	VOYALPADU(V)	VOYALPADU(VALMIKIPURAM)	KALIKIRI
64	YADAMARRI	YADAMARRI	CHITTOOR
65	YERPEDU	YERPEDU	RENIGUNTA
66	YERRAVARIPALEM	YERRAVARIPALEM	CHINNAGOTTIGALLU

**KADAPA District - Kharif 2017 Season**

<b>LIST OF RUA-RWS-BWS</b>			
<b>SI No.</b>	<b>Reference Unit Area(RUA)</b>	<b>Reference Weather Station (RWS)</b>	<b>Backup Weather Station (BWS)</b>
1	ATLUR	ATLUR	BADVEL
2	B.KODUR	B.KODUR	PORUMAMILLA
3	B.MATTAM	B.MATTAM	B.KODUR
4	BADVEL	BADVEL	B.KODUR
5	CHAKRAYAPET	CHAKRAYAPET	GALIVEEDU
6	CHAPADU	CHAPADU	KHAJIPET
7	CHENNUR	CHENNUR	VALLUR
8	CHINNAMANDEM	CHINNAMANDEM	SAMBEPALLI
9	CHITVEL	CHITVEL	PENAGALUR
10	C.K.DINNE	C.K.DINNE	KADAPA
11	DUVVUR	DUVVUR	MYDUKUR
12	GALIVEEDU	GALIVEEDU	CHINNAMANDEM
13	GOPAVARAM	GOPAVARAM	BADVEL
14	JAMMALAMADUGU	JAMMALAMADUGU	MUDDANUR
15	KADAPA	KADAPA	CHENNUR
16	KALASAPADU	KALASAPADU	PORUMAMILLA
17	KAMALAPURAM	KAMALAPURAM	VALLUR
18	KHAJIPET	KHAJIPET	CHENNUR
19	KODUR(RAILWAY)	KODUR(RAILWAY)	OBULAVARIPALLI
20	KONDAPURAM	KONDAPURAM	MYLAVARAM
21	LAKKIREDDYPALLI	LAKKIREDDYPALLI	CHAKRAYAPET
22	LINGALA	LINGALA	SIMHADRIPURAM
23	MUDDANUR	MUDDANUR	YERRAGUNTLA



24	MYLAVARAM	MYLAVARAM	JAMMALAMADUGU
25	NANDALUR	NANDALUR	PENAGALUR
26	OBULAVARIPALLI	OBULAVARIPALLI	PULLAMPET
27	PEDDAMUDIAM	PEDDAMUDIAM	JAMMALAMADUGU
28	PENAGALUR	PENAGALUR	RAJAMPET
29	PENDLIMARRI	PENDLIMARRI	C.K.DINNE
30	PORUMAMILLA	PORUMAMILLA	GOPAVARAM
31	PRODDATUR	PRODDATUR	CHAPADU
32	PULIVENDULA	PULIVENDULA	LINGALA
33	PULLAMPET	PULLAMPET	CHITVEL
34	RAJAMPET	RAJAMPET	PULLAMPET
35	RAJUPALEM	RAJUPALEM	PRODDATUR
36	RAMAPURAM	RAMAPURAM	LAKKIREDDYPALLI
37	RAYACHOTY	RAYACHOTY	GALIVEEDU
38	MYDUKUR	MYDUKUR	KHAJIPET
39	S.A.KASINAYANA	S.A.KASINAYANA	KALASAPADU
40	SAMBEPALLI	SAMBEPALLI	T.SUNDUPALLI
41	SIDHAVATAM	SIDHAVATAM	VONTIMITTA
42	SIMHADRIPURAM	SIMHADRIPURAM	THONDUR
43	THONDUR	THONDUR	MUDDANUR
44	T SUNDUPALLE	T SUNDUPALLE	VEERABALLE
45	VALLUR	VALLUR	KHAJIPET
46	VEERABALLE	VEERABALLE	RAMAPURAM
47	VEMPALLE	VEMPALLE	VEMULA
48	VEMULA	VEMULA	PULIVENDULA
49	VN PALLE	VN PALLE	VEMPALLE
50	VONTIMITTA	VONTIMITTA	NANDALUR
51	YERRAGUNTLA	YERRAGUNTLA	KAMALAPURAM

**KURNOOL District - Kharif 2017 Season**

**LIST OF RUA-RWS-BWS**

<b>SI No.</b>	<b>Reference Unit Area(RUA)</b>	<b>Reference Weather Station (RWS)</b>	<b>Backup Weather Station (BWS)</b>
1	ADONI	ADONI	ASPARI
2	ALLAGADDA	ALLAGADDA	UYYALAWADA
3	ALUR	ALUR	HALAHARVI
4	ASPARI	ASPARI	ALUR

5	ATMAKUR	ATMAKUR	VELGODU
6	BANAGANAPALLI	BANAGANAPALLI	OWK
7	BANDI ATMAKUR	BANDI ATMAKUR	MAHANANDI
8	BETHAMCHERLA	BETHAMCHERLA	BANAGANAPALLI
9	C.BELAGAL	C.BELAGAL	GUDUR
10	CHAGALAMARRI	CHAGALAMARRI	ALLAGADDA
11	CHIPPAGIRI	CHIPPAGIRI	ALUR
12	DEVANAKONDA	DEVANAKONDA	KRISHNAGIRI
13	DHONE	DHONE	VELDURTHY
14	DORNIPADU	DORNIPADU	ALLAGADDA
15	GADIVEMULA	GADIVEMULA	PANYAM
16	GONEGANDLA	GONEGANDLA	DEVANAKONDA
17	GOSPADU	GOSPADU	SIRIVEL
18	GUDUR	GUDUR	KODUMUR
19	HALAHARVI	HALAHARVI	CHIPPAGIRI
20	HOLAGUNDA	HOLAGUNDA	ADONI
21	J.BUNGLOW	J.BUNGLOW	MIDTHUR
22	KALLUR	KALLUR	VELDURTHY
23	KODUMUR	KODUMUR	KALLUR
24	KOILKUNTLA	KOILKUNTLA	BANAGANAPALLI
25	KOLIMIGUNDLA	KOLIMIGUNDLA	OWK
26	KOSIGI	KOSIGI	MANTRALAYAM
27	KOTHAPALLI	KOTHAPALLI	ATMAKUR
28	KOWTHALAM	KOWTHALAM	ADONI
29	KRISHNAGIRI	KRISHNAGIRI	DHONE
30	KURNOOL	KURNOOL	KALLUR
31	MADDIKERA	MADDIKERA	PATTIKONDA
32	MAHANANDI	MAHANANDI	SIRIVEL
33	MANTRALAYAM	MANTRALAYAM	NANDAVARAM
34	MIDTHUR	MIDTHUR	GADIVEMULA
35	NANDAVARAM	NANDAVARAM	YEMMIGANUR
36	NANDIKOTKUR	NANDIKOTKUR	MIDTHUR
37	NANDYAL	NANDYAL	MAHANANDI
38	ORVAKAL	ORVAKAL	PANYAM
39	OWK	OWK	PEAPULLY
40	PAGIDYALA	PAGIDYALA	J.BUNGLOW
41	PAMULAPADU	PAMULAPADU	J.BUNGLOW
42	PANYAM	PANYAM	NANDYAL
43	PATTIKONDA	PATTIKONDA	ASPARI
44	PEAPULLY	PEAPULLY	DHONE
45	PEDDAKADUBUR	PEDDAKADUBUR	ADONI
46	RUDRAVARAM	RUDRAVARAM	ALLAGADDA
47	SANJAMALA	SANJAMALA	OWK
48	SIRIVEL	SIRIVEL	RUDRAVARAM
49	SRISAILAM	SRISAILAM	ATMAKUR
50	TUGGALI	TUGGALI	PATTIKONDA

51	UYYALAWADA	UYYALAWADA	SANJAMALA
52	VELDURTHY	VELDURTHY	BETHAMCHERLA
53	VELGODU	VELGODU	BANDI ATMAKUR
54	YEMMIGANUR	YEMMIGANUR	GONEGANDLA

**WEST GODAVARI District - Kharif 2017 Season**

**LIST OF RUA-RWS-BWS**

SI No.	Reference Unit Area(RUA)	Reference Weather Station (RWS)	Backup Weather Station (BWS)
1	ACHANTA	ACHANTA	PODUR
2	AKIVEEDU	AKIVEEDU	UNDI
3	ATTILI	ATTILI	GANAPAVARAM
4	BHEEMAVARAM	BHEEMAVARAM	KALLA
5	BHIMADOLE	BHIMADOLE	UNGUTURU
6	BUTTAYAGUDEM	BUTTAYAGUDEM	POLAVARAM
7	CHAGALLU	CHAGALLU	NIDADAVOLE
8	CHINTHALAPUDI	CHINTHALAPUDI	T NARSAPURAM
9	D THIRUMALA	D THIRUMALA	KAMAVARAPUKOTA
10	DENDULRU	DENDULRU	BHIMADOLE
11	DEVARAPALLE	DEVARAPALLE	NALLAJERLA
12	ELURU	ELURU	DENDULURU
13	GANAPAVARAM	GANAPAVARAM	PENTAPADU
14	GOPALAPURAM	GOPALAPURAM	DEVARAPALLE
15	IRAGAVARAM	IRAGAVARAM	PENUMANTRA
16	JANAGAREDDIGUDEM	JANAGAREDDIGUDEM	KOYYALAGUDEM
17	JEELUGUMILLI	JEELUGUMILLI	BUTTAYAGUDEM
18	KALLA	KALLA	AKIVEEDU
19	KAMAVARAPUKOTA	KAMAVARAPUKOTA	LINGAPALEM
20	KOVVUR	KOVVUR	CHAGALLU
21	KOYYALAGUDEM	KOYYALAGUDEM	BUTTAYAGUDEM
22	LINGAPALEM	LINGAPALEM	CHINTHALAPUDI
23	MOGALTHUR	MOGALTHUR	BHEEMAVARAM
24	NALLAJERLA	NALLAJERLA	UNGUTURU
25	NARASAPURAM	NARASAPURAM	MOGALTHUR
26	NIDADAVOLE	NIDADAVOLE	TADEPALLIGUDEM
27	NIDAMARRU	NIDAMARRU	BHIMADOLE
28	PLACOLE	PLACOLE	VEERAVASARAM
29	PALAKODERU	PALAKODERU	BHEEMAVARAM
30	PEDAPADU	PEDAPADU	ELURU
31	PEDAVEGI	PEDAVEGI	DENDULURU
32	PENTAPADU	PENTAPADU	TADEPALLIGUDEM
33	PENUGONDA	PENUGONDA	ACHANTA
34	PENUMANTRA	PENUMANTRA	ATTILI
35	PERAVALI	PERAVALI	PENUGONDA
36	PODURU	PODURU	PALACOLE
37	POLAVARAM	POLAVARAM	GOPALAPURAM

38	T NARSAPURAM	T NARSAPURAM	JANGAREDDIGUEDEM
39	TADEPALLIGUEDEM	TADEPALLIGUEDEM	UNGUTURU
40	TANUKU	TANUKU	UNDRAJAVARAM
41	THALLAPUDI	THALLAPUDI	GOPALAPURAM
42	UNDI	UNDI	GANAPAVARAM
43	UNDRAJAVARAM	UNDRAJAVARAM	PERAVALI
44	UNGUTURU	UNGUTURU	PENTAPADU
45	VEERAVASARAM	VEERAVASARAM	PALAKODERU
46	YELAMANCHILI	YELAMANCHILI	PODURU

### EAST GODAVARI- KHARIF,2017

#### List of RUA - RWS - BWS

S.No	Reference Unit Area (RUA)	Reference Weather Station	Backup Weather Station
1	Addateegala	Addateegala	Rajavommangi
2	Ainavilli	Ainavilli	Mummidivaram
3	Alamuru	Alamuru	Kapileswarapuram
4	Allavaram	Allavaram	Amalapuram
5	Amalapuram	Amalapuram	Ainavilli
6	Ambajipeta	Ambajipeta	Amalapuram
7	Anaparthi	Anaparthi	Mandapeta
8	Atreyapuram	Atreyapuram	Rajahmundry®
9	Biccavolu	Biccavolu	Rangampeta
10	Devipatnam	Devipatnam	Rampachodavaram
11	Eleswaram	Eleswaram	Kirlampudi
12	Gandepalle	Gandepalle	Peddapuram
13	Gangavaram	Gangavaram	Rampachodavaram
14	Gokavaram	Gokavaram	Korukonda
15	Gollaprolu	Gollaprolu	Sankhavaram
16	Jaggampeta	Jaggampeta	Gandepalle
17	Kadium	Kadium	Atreyapuram
18	Kajuluru	Kajuluru	Karapa
19	Kakinada (U)	Kakinada (U)	Kakinada®
20	Kakinada®	Kakinada®	Samalkota
21	Kapileswarapuram	Kapileswarapuram	Kothapeta
22	Karapa	Karapa	Pedapudi
23	Katrenikona	Katrenikona	Polavaram
24	Kirlampudi	Kirlampudi	Jaggampeta
25	Korukonda	Korukonda	Seethanagaram
26	Kotananduru	Kotananduru	Tuni
27	Kothapalle	Kothapalle	Gollaprolu
28	Kothapeta	Kothapeta	Ravulapalem
29	Malikipuram	Malikipuram	Razole
30	Mamidikuduru	Mamidikuduru	Allavaram
31	Mandapeta	Mandapeta	Rajanagaram
32	Maredumilli	Maredumilli	Ramavaram

33	Mummidivaram	Mummidivaram	Polavaram
34	P Gannavaram	P Gannavaram	Ambajipeta
35	Pamarru	Pamarru	Ainavilli
36	Pedapudi	Pedapudi	Biccavolu
37	Peddapuram	Peddapuram	Kirlampudi
38	Pithapuram	Pithapuram	Gollaprolu
39	Polavaram	Polavaram	Thallarevu
40	Prathipadu	Prathipadu	Eleswaram
41	Rajahmundry (U)	Rajahmundry (U)	Rajahmundry®
42	Rajahmundry®	Rajahmundry®	Rajanagaram
43	Rajanagaram	Rajanagaram	Korukonda
44	Rajavommangi	Rajavommangi	Kotananduru
45	Ramachandrapuram	Ramachandrapuram	Rayavaram
46	Ramavaram	Ramavaram	Addateegala
47	Rampachodavaram	Rampachodavaram	Maredumilli
48	Rangampeta	Rangampeta	Gandepalle
49	Ravulapalem	Ravulapalem	Atreyapuram
50	Rayavaram	Rayavaram	Kapileswarapuram
51	Razole	Razole	Mamidikuduru
52	Sakhinetipalle	Sakhinetipalle	Malikipuram
53	Samalkota	Samalkota	Peddapuram
54	Sankhavaram	Sankhavaram	Prathipadu
55	Seethanagaram	Seethanagaram	Devipatnam
56	Thallarevu	Thallarevu	Kajuluru
57	Thondangi	Thondangi	Sankhavaram
58	Tuni	Tuni	Thondangi
59	Uppalaguptam	Uppalaguptam	Katrenikona

**Vizianagaram Dist.**

List of RUA - RWS - BWS

<b>S.No</b>	<b>Reference Unit Area (RUA)</b>	<b>Reference Weather Station</b>	<b>Backup Weather Station</b>
1	Badangi	Badangi	Bobbili
2	Balijipeta	Balijipeta	Bobbili
3	Bhoghapuram	Bhoghapuram	Pusapatirega
4	Bobbili	Bobbili	Seethanagaram
5	Bondapalle	Bondapalle	Gajapathinagaram
6	Cheepurupalle	Cheepurupalle	Garividi
7	Dattirajeru	Dattirajeru	Ramabhadrapuram
8	Denkada	Denkada	Pusapatirega
9	Gajapathinagaram	Gajapathinagaram	Dattirajeru
10	Gantyada	Gantyada	Jami
11	Garividi	Garividi	Gurla
12	Garugubilli	Garugubilli	Jiyyammavalasa
13	Gummalakshmipuram	Gummalakshmipuram	Kurupam
14	Gurla	Gurla	Nellimarla
15	Jami	Jami	Vizianagaram
16	Jiyyammavalasa	Jiyyammavalasa	Komarada
17	Komarada	Komarada	Gummalakshmipuram
18	Kothavalasa	Kothavalasa	Lakkavarapukota
19	Kurupam	Kurupam	Jiyyammavalasa
20	Lakkavarapukota	Lakkavarapukota	Jami
21	Makkuva	Makkuva	Parvathipuram
22	Mentada	Mentada	Ramabhadrapuram
23	Merakamudiam	Merakamudiam	Dattirajeru
24	Nellimarla	Nellimarla	Bondapalle
25	Pachipenta	Pachipenta	Salur
26	Parvathipuram	Parvathipuram	Garugubilli
27	Pusapatirega	Pusapatirega	Nellimarla
28	Ramabhadrapuram	Ramabhadrapuram	Salur
29	Salur	Salur	Makkuva
30	Seethanagaram	Seethanagaram	Makkuva
31	Srungavarapukota	Srungavarapukota	Jami
32	Therlam	Therlam	Merakamudiam
33	Vepada	Vepada	Srungavarapukota
34	Vizianagaram	Vizianagaram	Denkada

**Visakhapatnam Dist.**

List of RUA - RWS - BWS

<b>Reference Unit Area (RUA)</b>	<b>Reference Weather Station</b>	<b>Backup Weather Station</b>
Anakapalli	Anakapalli	Chodavaram
Anandapuram	Anandapuram	Pendurthi
Ananthagiri	Ananthagiri	Hukumpeta

Arakuvalley	Arakuvalley	Ananthagiri
Atchutapuram	Atchutapuram	Kasimkota
Bheemiunipatnam	Bheemiunipatnam	Anandapuram
Butchahyyapeta	Butchahyyapeta	Ravikamatham
Cheedikada	Cheedikada	Madugula
Chintapalle	Chintapalle	Gudemkothaveedhi
Chodavaram	Chodavaram	Butchahyyapeta
Devarapalle	Devarapalle	Cheedikada
Dumbriguda	Dumbriguda	Hukumpeta
Gajuwaka	Gajuwaka	Pedagantyada
Gangaraju Madugula	Gangaraju Madugula	Chintapalle
Golugonda	Golugonda	Koyyuru
Gudemkothaveedhi	Gudemkothaveedhi	Koyyuru
Hukumpeta	Hukumpeta	Paderu
K Kotapadu	K Kotapadu	Devarapalle
Kasimkota	Kasimkota	Butchahyyapeta
Kotauratla	Kotauratla	Makavarapalem
Koyyuru	Koyyuru	Chintapalle
Madugula	Madugula	Paderu
Makavarapalem	Makavarapalem	Kasimkota
Munagapaka	Munagapaka	Atchutapuram
Munchingiputtu	Munchingiputtu	Pedabayalu
Nakkapalli	Nakkapalli	S Rayavaram
Narsipatnam	Narsipatnam	Golugonda
Nathavaram	Nathavaram	Golugonda
Paderu	Paderu	Gangaraju Madugula
Padmanabham	Padmanabham	Anandapuram
Paravada	Paravada	Anakapalli
Payakaraopeta	Payakaraopeta	Nakkapalli
Pedabayalu	Pedabayalu	Gangaraju Madugula
Pedagantyada	Pedagantyada	Paravada
Pendurthi	Pendurthi	Sabbavaram
Rambilli	Rambilli	Atchutapuram
Ravikamatham	Ravikamatham	Rolugunta
Rolugunta	Rolugunta	Narsipatnam
S Rayavaram	S Rayavaram	Rambilli
Sabbavaram	Sabbavaram	K Kotapadu
Visakhapatnam	Visakhapatnam	Anandapuram
Visakhapatnam (U)	Visakhapatnam (U)	Visakhapatnam
Yelamanchili	Yelamanchili	Rambilli

DISTRICT- KRISHNA

S.No	Reference Unit Area (RUA)	Reference Weather Station	Backup Weather Station
1	A Konduru	A Konduru	Vissannapet
2	Agiripalle	Agiripalle	Nizvid
3	Avanigadda	Avanigadda	Mopidevi
4	Bantumilli	Bantumilli	Pedana

5	Bapulapadu	Bapulapadu	Agiripalle
6	Challapalli	Challapalli	Ghantasala
7	Chandralapadu	Chandralapadu	Kanchikacherla
8	Chatrai	Chatrai	Musunuru
9	G Konduru	G Konduru	Mylavaram
10	Gampalagudem	Gampalagudem	Tiruvuru
11	Gannavaram	Gannavaram	Agiripalle
12	Ghantasala	Ghantasala	Pamidimukkala
13	Gudivada	Gudivada	Pedaparupudi
14	Gudlalleru	Gudlalleru	Gudivada
15	Gudur	Gudur	Ghantasala
16	Ibrahimpattanam	Ibrahimpattanam	G Konduru
17	Jaggayyapeta	Jaggayyapeta	Vatsavai
18	Kaikalur	Kaikalur	Kalidindi
19	Kalidindi	Kalidindi	Kruthivenu
20	Kanchikacherla	Kanchikacherla	Veerulapadu
21	Kankipadu	Kankipadu	Thotlavalluru
22	Koduru	Koduru	Machilipattanam
23	Kruthivenu	Kruthivenu	Bantumilli
24	Machilipattanam	Machilipattanam	Gudur
25	Mandavalli	Mandavalli	Kaikalur
26	Mopidevi	Mopidevi	Challapalli
27	Movva	Movva	Ghantasala
28	Mudinepalli	Mudinepalli	Bantumilli
29	Musunuru	Musunuru	Nizvid
30	Mylavaram	Mylavaram	Reddigudem
31	Nagayalanka	Nagayalanka	Koduru
32	Nandigama	Nandigama	Chandralapadu
33	Nandivada	Nandivada	Mandavalli
34	Nizvid	Nizvid	Reddigudem
35	Pamarru	Pamarru	Gudlalleru
36	Pamidimukkala	Pamidimukkala	Movva
37	Pedana	Pedana	Gudlalleru
38	Pedaparupudi	Pedaparupudi	Unguturu
39	Penamaluru	Penamaluru	Vijayawada Urban
40	Penuganchiprolu	Penuganchiprolu	Nandigama
41	Reddigudem	Reddigudem	A Konduru
42	Thotlavalluru	Thotlavalluru	Pamidimukkala
43	Tiruvuru	Tiruvuru	A Konduru
44	Unguturu	Unguturu	Gannavaram
45	Vatsavai	Vatsavai	Penuganchiprolu
46	Veerulapadu	Veerulapadu	Nandigama
47	Vijayawada Rural	Vijayawada Rural	G Konduru
48	Vijayawada Urban	Vijayawada Urban	Vijayawada Rural
49	Vissannapet	Vissannapet	Chatrai
50	Vuyyuru	Vuyyuru	Pedaparupudi



<b>SNO</b>	<b>Reference Unit Area(RUA)</b>	<b>Reference Weather Station (RWS)</b>	<b>Backup Weather Station (BWS)</b>
1	Allur	Allur	Allur
2	Ananthasagaram	Ananthasagaram	Revuru
3	Anumasamudrampeta	Anumasamudrampeta	Ashnapuram
4	Atmakur	Atmakur	Narampeta_ARG
5	Balayapalle	Balayapalle	Gollagunta
6	Bogole	Bogole	Bogole
7	Bucchireddipalem	Bucchireddipalem	Bucchireddipalem
8	Chejerla	Chejerla	Adurupalli
9	Chillakur	Chillakur	Chillakur
10	Chittamur	Chittamur	Chittamur_ARG
11	Dagadathi	Dagadathi	Dagadathi
12	Dakkili	Dakkili	Dakkili
13	Doravarisatram	Doravarisatram	Doravarisatram
14	Duttalur	Duttalur	Duttalur
15	Gudur	Gudur	Gudur
16	Indukurpet	Indukurpet	Indukurpet_ARG
17	Jaladanki	Jaladanki	Jaladanki
18	Kaligiri	Kaligiri	Kaligiri
19	Kaluvoya	Kaluvoya	Kaluvoya
20	Kavali	Kavali	Kavali
21	Kodavalur	Kodavalur	Gandavaram
22	Kondapuram	Kondapuram	Kondapuram
23	Kota	Kota	Vidyanagar
24	Kovur	Kovur	Kovur
25	Manubolu	Manubolu	Manubolu
26	Marripadu	Marripadu	Marripadu
27	Muthukur	Muthukur	Brahmadevam
28	Naidupet	Naidupet	Naidupeta_ARG
29	Nellore	Nellore	Nellore
30	Nellore	Nellore	Nellore
31	Ojili	Ojili	Ojili
32	Pellakur	Pellakur	Pellakur
33	Podlakur	Podlakur	Podlakur
34	Rapur	Rapur	Gonupalle
35	Sangam	Sangam	Sangam
36	Seetharamapuram	Seetharamapuram	Seetharamapuram
37	Sullurpeta	Sullurpeta	Sullurpeta
38	Sydapuram	Sydapuram	Sydapuram
39	Tada	Tada	Tada
40	Thotapalligudur	Thotapalligudur	Thotapalligudur
41	Udayagiri	Udayagiri	Udayagiri
42	Naidupeta	Naidupeta	Marlupalli
43	Vakadu	Vakadu	Vakadu
44	Varikuntapadu	Varikuntapadu	Varikuntapadu
45	Venkatachalam	Venkatachalam	Venkatachalam_ARG
46	Venkatagiri	Venkatagiri	Venkatagiri
47	Vidavalur	Vidavalur	Vidavalur
48	Vinjamur	Vinjamur	Vinjamur

**List of RUA - RWS - BWS**

<b>S.No</b>	<b>Reference Unit Area (RUA)</b>	<b>Reference Weather Station</b>	<b>Backup Weather Station</b>
1	Amadalavalasa	Amadalavalasa	Srikakulam
2	Bhamini	Bhamini	Seethampeta
3	Burja	Burja	Seethampeta
4	Etcherla	Etcherla	Srikakulam
5	Ganguvari Singadam	Ganguvari Singadam	Ponduruj
6	Gara	Gara	Polaki
7	Hiramandalam	Hiramandalam	Saravakota
8	Ichchapuram	Ichchapuram	kaviti
9	Jalumuru	Jalumuru	Saravakota
10	Kanchili	Kanchili	Sompeta
11	kaviti	kaviti	Kanchili
12	Kotabommali	Kotabommali	Santhabommali
13	Kothuru	Kothuru	Hiramandalam
14	Laveru	Laveru	Etcherla
15	Mandasa	Mandasa	Palasa
16	Meliaputti	Meliaputti	Nandigam
17	Nandigam	Nandigam	Vajrapukothuru
18	Narasannapeta	Narasannapeta	Jalumuru
19	Palakonda	Palakonda	Seethampeta
20	Palasa	Palasa	Meliaputti
21	Pathapatnam	Pathapatnam	Meliaputti
22	Polaki	Polaki	Narasannapeta
23	Ponduru	Ponduru	Etcherla
24	Rajam	Rajam	Ganguvari Singadam
25	Ranastalam	Ranastalam	Laveru
26	Regidiamadalavalasa	Regidiamadalavalasa	Palakonda
27	Santhabommali	Santhabommali	Tekkali
28	Santhakaviti	Santhakaviti	Regidiamadalavalasa
29	Saravakota	Saravakota	Pathapatnam
30	Sarubujjili	Sarubujjili	Burja
31	Seethampeta	Seethampeta	Kothuru
32	Sompeta	Sompeta	Mandasa
33	Srikakulam	Srikakulam	Gara
34	Tekkali	Tekkali	Nandigam
35	Vajrapukothuru	Vajrapukothuru	Palasa
36	Vangara	Vangara	Regidiamadalavalasa
37	Veeraghattam	Veeraghattam	Vangara

The District wise major crops sowings with tentative weeks & months :

S. No	Crop	DISTRICTS												
		Srikakulam	Vizianagar am	Visakhapatnam	East Godavari	West Godavari	Krishna	Guntur	Prakasam	Nellore	Chittoor	Kadapa	Kurnool	Anantapur
1	Paddy	June 3rd to Sept 3rd week	July 1st to Sep 4th week	July 1st to Sep 4th week	June 2nd to Sep 2nd week	June 2nd to Sep 3rd week	June 3rd to Sep 4th week	July 3rd to Sep 4th week	July 1st to Oct 3rd week	May 1st to Sep 4th week	May 1st to Sep 4th week	June 2nd to Sep 4th week	June 2nd to Sep 4th week	July 2nd to Sep 4th week
2	Groundnut	April 4th to Aug 4th week	May 2nd to July 2nd week	May 4th to Aug 4th week			May 2nd to Sep 3rd week			May 1st to Sep 3rd Week				
3	Cotton		May 4th to July 4th week		July 1st to Aug 3rd week		June 1st to Sep 2nd week			Apr 2nd to June 3rd week		Apr 1st to Sep 1st week	May 4th to Aug 3rd week	June 2nd to Aug 3rd week

Major Crops Cut off dates for sowings :

S.No	Crop	DISTRICTS												
		Srikakulam	Vizianagar am	Visakhapatnam	East Godavari	West Godavari	Krishna	Guntur	Prakasam	Nellore	Chittoor	Kadapa	Kurnool	Anantapur
1	Paddy	31.8.2017												
2	Groundnut	15.7.2017												
3	Cotton	15.7.2017												

The District wise major crops Harvests with tentative weeks & months

Crop	DISTRICTS						
	Srikakulam	Vizianagaram	Visakhapatnam	East Godavari	West Godavari	Krishna	Guntur
Paddy	Nov 2nd to Dec 4th week	Nov 2nd to Jan 1st week	Nov 3rd to Jan 4th week	Nov 1st to Jan 2nd week	Nov 1st to Jan 1st week	Nov 1st to Jan 3rd week	Dec 1st to Feb 3rd week
Groundnut	Aug 1st to Oct 3rd week	Sep 1st to Oct 4th week	Aug 3rd to Oct 4th week			July 4th to Dec 3rd week	
Cotton		Dec 4th to March 4th week		Dec 3rd to April 3rd week		Oct 3rd to March 2nd week	

Contd.,

S.No	Crop	DISTRICTS					
		Prakasam	Nellore	Chittoor	Kadapa	Kurnool	Anantapur
1	Paddy	Dec 2nd to March 1st week	Aug 1st to Feb 1st week	Aug 1st to Feb 1st week	Oct 2nd to Feb 2nd week	Nov 2nd to Feb 2nd week	Nov 2nd to Feb 2nd week
2	Ground nut		July 1st to Oct 1st Week				
3	Cotton		Aug 2nd to Nov 2nd week		Aug 1st to Feb 4th week	Nov 3rd to March 3rd week	Dec 1st to Feb 3rd week

The following are the details of month-wise District-wise Long Period Average (LPA) of rainfall as per IMD :

**DISTRICT, MONTH WISE AVERAGE RAINFALL IN ANDHRA PRADESH (Rain fall in MM)**

Sl. No	District	June	July	August	Sept ember	Octo ber	Nove mber	Dece mber	Janu ary	Febru ary	Mar ch	April	May
1	SRIKAKULAM	134.9	189.4	185.1	196.3	182.8	90.6	2.6	6.2	19.7	20.8	30.5	102.7
2	VIZIA NAGARAM	128.4	178.7	195.1	190.5	167.9	73.3	4.7	9.8	15.6	21.8	30.7	114.1
3	VISAKHA PATNAM	128.8	197.3	196.4	190.0	205.3	87.3	4.6	10.0	12.3	20.7	35.0	114.5
4	EAST GODAVARI	123.7	239.1	219.0	186.3	206.7	88.4	10.3	8.8	10.9	13.6	17.5	93.5
5	WEST GODAVARI	114.7	250.2	249.3	177.8	165.7	63.3	10.3	10.2	7.6	14.4	18.4	71.2
6	KRISHNA	97.8	210.6	212.8	163.9	162.7	70.7	16.0	8.4	7.4	10.7	14.5	58.0

7	GUNTUR	86.3	142.2	152.0	145.3	130.5	82.0	16.4	9.2	9.2	8.7	11.4	59.9
8	PRAKASAM	58.0	89.8	107.0	133.5	206.5	143.7	43.5	11.8	4.5	9.5	11.8	51.9
9	NELLORE	56.8	86.3	86.2	102.1	239.0	313.3	109.1	14.2	5.7	4.0	10.1	53.7
10	CHITTOOR	78.7	101.9	117.4	141.4	162.7	162.6	70.1	7.8	4.4	7.7	17.6	61.7
11	KADAPA	69.2	96.6	114.0	113.7	131.9	93.4	25.7	2.2	1.2	3.8	11.1	36.8
12	ANANTAPUR	63.9	67.4	88.7	118.4	110.6	34.7	10.0	1.6	1.3	3.3	12.8	39.6
13	KURNOOL	77.2	117.2	135.0	125.7	114.4	27.6	7.5	2.7	1.9	5.7	17.0	38.4
	<b>STATE</b>	<b>93.7</b>	<b>151.3</b>	<b>158.3</b>	<b>152.7</b>	<b>168.2</b>	<b>102.4</b>	<b>25.4</b>	<b>7.9</b>	<b>7.9</b>	<b>11.1</b>	<b>18.3</b>	<b>69.0</b>

### **9.3 Prevented / Failed Sowing and Prevented Planting / Germination Claims**

1. It is proposed to provide insurance cover to farmers in case of widespread incidence of insured area being prevented from sowing/planting due to deficit rainfall/adverse seasonal conditions in respect of Paddy, Groundnut (UI) and Cotton (UI) in all the districts. The district wise / crop wise cut off dates for invoking this provision are given in Annexure VIII

#### **a) Eligibility Criteria:**

i. The Notified Insurance Unit and crop wise normal area sown would be provided to the insurance companies by State Government within one month of normal sowing

ii. Notified Insurance Units will be eligible for "Prevented Sowing/ Planting" pay-out only if more than 75% of Crop Sown Area for notified crop remained unsown due to occurrence of any of the above perils.

iii. The provision is invoked by State Govt. through Notification based on proxy indicators.

iv. Only those farmers would be eligible for financial support under this cover who have paid the premium / the premium has been debited from their account by the date of notification to this effect.

b) **Proxy-Indicators:** Indicators like rainfall data, other weather data, satellite imagery and crop condition reports by district level agricultural officer, media reports and area sown data released by district level agricultural officer . The proxy indicators as follows:

**Excess rainfall +40% or more (wrt.LPA)**

**Deficit rainfall : -40% or less (LPA) (Severe drought)**

**Dry spells and drought declared by state/UT**

**Abnormally Low (20%) temperature recorded at nearest Govt., AWS/Observatory in comparison to LPA for Rabi season.**

**Widespread Flood.**

**Supported by satellite imageries to be provided by MNCFC or any other Govt. approved agency. Government crop condition reports, Media reports.**

#### **c) Loss assessment procedure:**

i. State Government would declare a Notified Insurance Unit as having suffered Prevented or Failed Sowing/ Planting conditions with approximate areas in percentage of the unit.

ii The Lump sum payout under this cover would be limited to 25% of the sum insured and the insurance cover will be terminated.

#### **d) Conditions:**

i. Mere disbursement/ sanction of loan without receipt/ debit of premium before the notification of calamity won't make a farmer eligible for claim.

ii. The insurance company would disburse the claim within 30 days of the State's order / notification invoking the event of the insured risk provided the data on estimated area sown have been received from State Government.

iii. The pay-out under the cover would be disbursed by the insurance company only after the receipt of Government share of premium subsidy.

iv. Insurance Cover would terminate for the affected crop in a Notified Insurance Unit once a claim under this section is invoked and the Affected Insurance Unit/ Crop would not be eligible for area yield based claim calculated at the end of the season.

v. Once this provision is invoked, no fresh enrolment of farmers for the affected notified crops and areas would be done.

vi. Once exigency is invoked it applies to all the insured farmers in the Notified Insurance Unit for a given crop, including for those whose crop survived.

The state govt. would continue to provide area sown and yield data based on CCEs conducted in such areas within the cut- off date.

#### **9.4 Post-Harvest Losses**

1. It is proposed to provide for assessment of yield loss on individual plot basis in case of occurrence of **cyclone, cyclonic rains and unseasonal rains** resulting in damage to harvested crop lying in the field in 'cut and spread' condition up to maximum period of two weeks (14 days) from harvesting for sole purpose of drying. The list of crops for which this provision would be applicable is given in Annexure VIII

##### **a) Eligibility criteria:**

Available to all insured farmers, at farm unit level, affected by above mentioned perils in a Notified Insurance Unit growing notified above stated crops for which insurance have been availed.

**b) Proxy-Indicators:** Report in the local media or reports of the agriculture/ revenue department supported by media reports and other evidences.

##### **c) Loss intimation procedure:**

Time and method of reporting the loss/claims

i. Immediate intimation (within 48 hours) by the insured farmer to bank/ insurance company/ agriculture dept. officials through phone/ FAX.

ii. Intimation must contain details of survey number-wise insured crop and acreage affected.

iii. The banks would verify the insured details like crop insured, sum insured, premium debited and date of debit before sending the same to insurance company.

##### **Documentary evidence required for claim assessment**

- Duly filled Claim form along with all relevant documents is requisite for payment of claims. However, if information on all the columns is not readily available, semi-filled form may be sent to the insurance company and later within 7 days of the loss, filled form may be submitted.

- Evidence of crop loss through capturing pictures using mobile application, if any.

- Local Newspaper cutting to substantiate occurrence of loss event and severity of the loss, if any.

##### **Appointment of Loss Assessors by the Insurance Company:**

1) The loss assessors would be appointed by the insurance company for assessment of losses due to the operations of Localized Risks .

2) The loss would be jointly assessed by a team comprising of loss assessor appointed by the insurer, block level agriculture officer and the concerned farmer.

**Important conditions:**

- i. Mere disbursement/sanction of loan without receipt/debit of premium before the occurrence of insured peril would not make a farmer eligible for claim.
- ii. When affected area is limited upto 25% of total insured area in the notified insurance unit, the losses of eligible farmers would be assessed individually provided they have paid premium prior to occurrence of insurance peril.
- iii. If the affected area under notified crop is more than 25% of total insured area in a notified insurance unit all the eligible farmers (who have intimated about the occurrence of the calamity within the stipulated time) in the notified insurance unit would be deemed to have suffered post harvest loss and percentage of loss would be arrived at by the Joint committee.
- iv. The pay-out under the cover would be disbursed by the insurance company only after the receipt of Government share of premium subsidy.
- v. Maximum liability would be limited to proportionate Sum Insured of damaged cropped area.
- vi. The insurance company would disburse the claim, if payable within 30 days of survey of loss.
- vii. If, at the end of season, based on the yield data, claim is more than the claim under this cover, the balance would be paid at the end of the season under widespread claims.
- viii. Farmers getting enrolled or whose premium is debited after occurrence of insurance peril would not be eligible for financial support under this cover.

**9.5 Localized Risks**

1. It is intended to provide insurance cover at individual farm level to crop losses due to occurrence of localized perils/ calamities viz. **Landslide, Hailstorm and inundation** affecting isolated farms in the notified area.

**a) Eligibility Criteria:**

i. Available to all insured farmers, at farm unit level, affected by above mentioned perils in a Notified Insurance Unit growing notified crops for which insurance has been availed.

ii. Maximum liability is limited to proportionate Sum Insured of damaged crop's area. This would be based on the proportion of cost of inputs incurred during sowing period to the sum insured.

iii. Only those farmers would be eligible for financial support under this cover who have paid the premium/the premium has been debited from their account before occurrence of the insured peril.

iv. Maximum pay-out under this provision would be in proportion to cost of inputs, incurred up to the occurrence of insured peril, subject to the sum insured. If the payout under area approach (based on CCEs data) is more than localized losses, the higher claims of two will be payable to insured farmers.

v. If the affected area under a notified crop is more than 25% of the total insured area in a notified insurance unit, all the eligible farmers (who has taken insurance for the notified crop, which has been damaged, and informed about occurrence of calamity in the farm within the stipulated time) in the notified insurance unit would be deemed to have suffered localized loss and would be eligible for financial support. Percentage of

loss would be arrived at by requisite percentage of sample survey (as decided the Joint Committee) of affected area by the insurance company.

**b) Proxy-Indicators:** Report in the local media or reports of the agriculture/ revenue department .

**c) Time and method of reporting the loss/claims**

i. Immediate intimation (within 48 hours) by the insured farmer to bank/ insurance company/ agriculture dept. officials /toll free number through phone/ FAX.

ii. Intimation must contain details of survey number-wise insured crop and acreage affected.

iii. Mobile application may be used for reporting incidents of localized risks for intimation of events including longitude/ latitude details and pictures using NRSC Mobile App.

iv. The banks would verify the insured details like crop insured, sum insured, premium debited and date of debit before sending the same to insurance company.

**d) Documentary evidence required for claim assessment**

- Duly filled Claim form along with all relevant documents is requisite for payment of claims. However, if information on all the columns is not readily available, semi-filled form may be sent to the insurance company and later within 7 days of the loss, filled form may be submitted.

- Evidence of crop loss through capturing pictures using mobile application, if any.

- Local Newspaper cutting to substantiate occurrence of loss event and severity of the loss, if any.

**e) Appointment of Loss Assessors by the Insurance Company:**

1) The loss assessors would be appointed by the insurance company for assessment of losses due to the operations of Localized Risks.

2) The loss would be jointly assessed by a team comprising of loss assessor appointed by the insurer, block level agriculture officer and the concerned farmer.

**f) Important conditions:**

i. Mere disbursement/sanction of loan without receipt/debit of premium before the occurrence of insured peril would not make a farmer eligible for claim.

ii. When affected area is limited upto 25% of total insured area in the notified insurance unit, the losses of eligible farmers would be assessed individually provided they have paid premium prior to occurrence of insurance peril.

iii. The pay-out under the cover would be disbursed by the insurance company only after the receipt of Government share of premium subsidy.

iv. Maximum liability would be limited to proportionate Sum Insured of damaged cropped area.

v. The insurance company would disburse the claim, if payable within 30 days of survey of loss.



vi. If, at the end of season, based on the yield data, claim is more than the claim under this cover, the balance would be paid at the end of the season under widespread claims.

vii. Farmers getting enrolled or whose premium is debited after occurrence of insurance peril would not be eligible for financial support under this cover.

#### **9.6. Procedure for Settlement of Claims to the farmers**

1. The insurance company would disburse the claim only after receipt of govt. share in premium subsidy.

2.. In case of farmers covered through Financial Institution, claims shall be released only through electronic transfer, followed by hard copy containing claim particulars, to individual bank branches/ nodal banks / PACs which will credit into accounts of individual farmers within a week of receipt of funds from the Insurance companies and shall provide a certificate to the insurance companies along with list of farmers benefited. Bank Branch should also display particulars of beneficiaries on notice board and also upload the same on crop insurance portal.

3. In case of farmers covered on voluntary basis through intermediaries/ directly, payable claims will be directly credited to the concerned bank accounts of insured farmers and details of the claims may also intimate to them. The list of beneficiaries may also be uploaded on the crop insurance portal immediately.

4. In case of claims under prevented/failed sowing, localized calamities, postharvest losses; insurance company will process the claims after assessment and shall release the claims as per the procedure.

5. Insurance companies shall resolve all the grievances of the insured farmers and other stakeholders in the shortest possible time.

#### **9.7. Important Conditions /Clauses Applicable for Coverage of Risks**

1. Insurance companies should have received the premium for coverage either from bank, channel partner, insurance intermediary or directly. Any loss in transit due to negligence by these agencies or non-remittance of premium by these agencies, the concerned bank / intermediaries shall be liable for payment of claims.

2. In case of any substantial misreporting by nodal bank /branch in case of compulsory farmers coverage, the concerned bank only shall be liable for such mis-reporting.

3. Mere sanctioning/ disbursement of crop loans and submission of proposals/ declarations and remittance of premium by farmer/ bank, without explicit intent to raise the crop, does not constitute acceptance of risk by insurance company.

4. Acreage discrepancy

Some areas in the past have reported excess insurance coverage vis-à-vis planted acreage, leading to over-insurance.

For the time-being, it is to be addressed as follows:

a) Wherever the 'acreage discrepancy' is likely, the acreage insured at IU level shall be compared with average planted acreage of past three years, and the difference is treated as 'excess' insurance coverage after taking into account sown area data of the Revenue authority.

b) Sum insured is scaled down in the proportionate ratio the average of three years' actual planted acreage bears to the insured acreage for the given crop.

c) Claims shall be calculated on the scaled down sum insured

d) Premium (farmer share and Central and State Government Subsidy) shall be refunded back to Government of India for the portion of sum insured scaled down and the amount may be utilised for improvement of technology/ research/ Impact assessment etc..

Once the individual farms (plots/ survey numbers) are digitized and available on a GIS platform, it is quite possible to overlay the crop cover as derived using satellite imagery on the GIS platform to identify the crop and estimate the cropped area on each farm. This should lead to identifying the acreage discrepancy at individual farm level.

#### **10. EXCLUSION:**

Losses arising out of war and nuclear risks, malicious damage and other preventable risks shall be excluded.

#### **11. Commission and Bank Charges**

Bank and other financial institutions etc. shall be paid service charges @ 4% of the premium collected from farmers. Banks have to submit their invoice as Rural agents engaged in providing insurance related services to farmers would be paid appropriate commission as decided by the insurance company, subject to cap prescribed under IRDA regulations.

**12. Service Tax:** PMFBY is a replacement scheme of NAIS/MNAIS, and hence exempted from Service Tax.

#### **13. Role and Responsibilities of Various Agencies**

Roles of various Agencies/Institutions/Government Departments/Committees as spelt out in PMFBY OG are reproduced here under:-

##### **13.1. State / UT Governments:**

a) District Level Monitoring Committee (DLMC) would provide fortnightly crop condition reports and periodical reports on seasonal weather conditions, loans disbursed extent of area cultivated, etc. to concerned insurance company. DLMC shall also monitor conduct of CCEs in districts.

c) Uploading of requisite information of notification on the crop insurance portal in coordination with the selected Implementing Insurance Companies within one week from the date of notification.

h) Issuance of necessary instructions to Regional Meteorological Centres of IMD and other government/ quasi government agencies for supplying weather data on real-time basis to insurance company.

j) To undertake extensive awareness and publicity campaigns of Scheme amongst farming community through agriculture and extension Departments to maximize coverage of the farmers specially non-loanee farmers.

l) To furnish to the insurance companies the insurance unit wise area sown of insured crops within two months from the sowing period.

m) Assist insurance companies for assessment of crop loss of individual insured farmers caused by localized perils and also assist in post-harvest losses.

o) Will Allow insurance companies to co-observe and witness CCEs, and permit them to access various records including Form-2 / Table-B at grass root / district / state level

used for recording data of CCEs by States. Audio/Video recording of CCEs shall be implemented besides other process to ensure accuracy of CCE.

### **13.2 Insurance Companies (IA)**

- a) Insurance companies to liaise with State Governments and agencies/ institutions / committees involved in implementation of PMFBY.
- b) Furnish the necessary data / information to SLCCCI as may be required as per the notification.
- c) Underwriting –responsibilities of processing and acceptance of risk.
- d) Claim processing / finalization on receipt of yield data from States/UTs and payment within the prescribed timelines.
- m) Redressal of all Public Grievances within the time fixed by IRDA.

### **13.3.Financial Institutions/Banks**

- a) to Communicate Notification, as well as other directives, guidelines, etc. to all agencies within their jurisdictional area.
- b) Ensure that all agencies within their jurisdictional area sanction additional loan component to loanee farmers towards premium payable by them.
- c) Ensure that all service (subordinate) bank branches within their jurisdictional area serve all non-loanee farmers desiring and eligible to take insurance cover under PMFBY. Such service will include opening bank account of non-loanee farmers, guiding them to fill up proposal forms, accepting premium from them and maintaining records etc.
- d) Ensure that, for both loanee and non-loanee farmers separately, premium and related data is remitted to nodal bank , wherever applicable, within the prescribed time.
- e) Lead bank/Nodal Banks should ensure that all the eligible crop loans/seasonal operational loans taken for notified crop(s) are fully insured and the conditions stated in the declarations submitted have been complied with. No farmer should be deprived from insurance cover. Nodal banks therefore, should make all out efforts and pursue their branches for enrolling all eligible loanee farmers and interested non-loanee farmers under crop insurance.

In case, claims have arisen during crop season then respective bank and its branches would be responsible to make payment of the admissible claims to loanee farmers who were deprived from insurance cover to their crops.

- f) Concerned Bank and its branches should ensure submission to insurance companies within stipulated time the notified crop-wise, insurance unit-wise Declarations in prescribed format, along with consolidated Premium payable separately for both loanee farmers and non-loanee farmers. If Concerned Bank and its branches keep the amount of premium collected beyond the defined timelines then they will be liable to pay interest (at prevailing rate of interest for saving account) for the delay period to the insurance company.
- g) Nodal bank/Branches will also arrange for onward transmission to service (subordinate) bank branches / PACS, compensation amounts as received from insurance companies with all details, to be credited to beneficiary accounts.
- h) The Nodal Banks/Administrative offices would also collect the list of individual insured farmers with requisite details like name, fathers' name, Bank Account number,

village, categories –Small and Marginal /SC /ST /Women, insured acreage, insured crop(s), sum insured, premium collected, Government subsidy etc. From concerned PACS/ Bank Branch in soft copy for further reconciliation and send the same to the concerned insurance company within 15 days after final cut-off date for submission of proposal to insurance company.

i) The insurance company shall acknowledge all the declarations submitted by the banks mentioning the details of crop, area, sum insured etc. The banks should cross check with their records and aberrations, if any, should be brought to the notice of the insurance company immediately. If no response is received from banks within 15 days, the details given in the acknowledgement shall be considered final and no changes would be accepted later on.

j) To credit the claim proceeds of PMFBY received from insurance company to respective beneficiary bank account within seven days. If Bank Branches/Nodal banks keep the claims amount beyond the defined timelines then they will be liable to pay interest (at prevailing rate of interest for saving account) for the delay period to the eligible farmers. The list of beneficiary cultivators with claim amount shall be displayed by the Branch/ Primary

Agricultural Cooperative Society (PACS) and a copy shall also be provided to the Chairman/ Sarpanch/ Pradhan of the village Panchayat. The Banks shall issue a certificate to the insurer that entire money received for settlement of claims has already been credited into the account of beneficiaries.

k) Soft copy of the beneficiary' farmers would also be uploaded directly on Crop Insurance portal by bank branch/ PACS through Nodal Bank to concerned Insurance companies for uploading the same in their web-site.

l) To permit insurance company with access to all relevant records / ledgers at the Nodal Bank/ Branch/ PACS at all times for the purpose of implementation of the scheme.

m) Banks should ensure that cultivator may not be deprived of any benefit under the Scheme due to errors/ omissions/ commissions of the concerned branch/ PACS, and in case of such errors, the concerned institutions shall only make good all such losses.

#### **13.4 Lending Banks / RFI**

a) To educate the cultivators on the Scheme features.

d) To maintain the records of proposal forms, the other relevant documents and statements for the purpose of scrutiny/ verification by insurance company or its authorized representatives and DLMC.

e) Allow insurance company access to all relevant records and registers at offices of Nodal Bank and service (subordinate) bank branches within their jurisdictional area.

f) To capture all relevant data including land and crop details of all loanee farmers covered compulsorily as well as non loanee farmers availing crop insurance through them. Under administrative mechanism, banks are designated as terminal service points for farmers. Hence, it is their duty to ensure compulsory coverage of all eligible loanee farmers and all interested non-loanee farmers. In case of any misreporting by Nodal Bank / branch / PACS in case of farmers coverage, concerned bank only will be liable for such misreporting and its consequences.

#### **13.5 Designated Insurance agents**

a) To educate the cultivators on the Scheme features.

- b) To guide the cultivators for filing up the insurance proposal in the prescribed forms and collecting the required documents from Non- Loanee cultivators.
- c) Underwrite and collect the premium on behalf of Insurance Company, strictly as per the provisions of the scheme.
- d) To prepare the consolidated statements of Non-Loanee cultivators and forwarding the same to the insurance company along with the premium amount well within the stipulated time.
- e) The designated Insurance agents shall also prepare the list of individual insured farmers with requisite details like name, fathers' name, Bank Account number, village, categories –Small and Marginal/ SC/ ST/ Women, insured acreage, insured crop(s), sum insured, premium collected, Government subsidy etc. in soft copy and send the same to the concerned insurance company within five days after final cut-off date.
- f) The designated Insurance agents should ensure that insured farmers may not be deprived of any benefit under the Scheme due to errors/ omissions/ commissions of them, and if any, the concerned agents / insurance company shall only make good all such losses. Necessary administrative and legal action may also be taken for lapses in service/ malpractices, if any, reported.

### **13.6 Loanee farmers**

- a) As the Scheme is compulsory for all loanee cultivators availing SAO loans for notified crops, it is mandatory for all loanee cultivators to insist on insurance coverage as per provisions of the Scheme.
- b) Any change in crop plan should be brought to the notice of the bank within one week of sowing.
- c) Insurance Proposals are accepted only upto a stipulated cut-off date, which will be decided by the SLCCCI.
- d) Give information of any loss due to localized risk or post harvest loss due to specified perils of cyclone, cyclonic rains and unseasonal rains resulting in damage to harvested crop lying in field in “cut and spread” condition to concerned bank branch/ financial institution/ channel partner / insurer within 48 hours.

### **13.7. Non-Loanee cultivators**

- a) Non-Loanee cultivators desirous of availing insurance under PMFBY for any notified crop in any notified insurance unit may approach nearest bank branch/ PACS/ authorized channel partner/ insurance intermediary of insurance company within cut-off date, fill-up proposal form completely in prescribed format, submit form and deposit requisite premium to bank branch/ Insurance Intermediary along with necessary documentary evidence regarding his insurable interest in cultivating land/ crop (e.g. ownership/ tenancy/ cultivation rights) proposed for insurance.
- b) The farmer desiring for coverage should open/operate an account in the branch of the designated bank, and the details should be provided in the proposal form.
- c) The farmers should mention their land identification number in the proposal.
- d) The farmer must provide documentary evidence with regard to possession of cultivable land.
- e) The cultivator must furnish area sown confirmation certificate.

f) The farmer should ensure that he gets insurance coverage for a notified crop(s) cultivated/proposed to be cultivated, in a piece of land from a single source. In other word, Double insurance is not allowed. The insurance company shall reserve the right to repudiate all such claims and not refund the premium as well in such cases.

g) Give information of any loss due to localized risk or post-harvest loss due to specified perils of cyclone, cyclonic rains and unseasonal rains resulting in damage to harvested crop lying in field in “cut and spread” condition to concerned bank branch/ financial institution/ channel partner / insurer within 48 hours.

**Note: The implementation of the scheme will be governed by operational guidelines on PMFBY and administrative approval issued by DAC/FW, GOI. In the event of any conflict in provisions in this notification and operational guidelines for PMFBY issued by DAC/ FW, GOI, latter will prevail.**

Encl: Annexures: I to VIII

Appendix: I & II

Statements from 1 to 7 for cluster-I & 1 to 6 for cluster-II and Profarmas A&B

## Annexure I

### Addresses of the Insurance Companies implementing PMFBY for Kharif 2017 season :

CLUSTER NUMBER	ADDRESS FOR COMMUNICATION	CONTACT PARTICULARS
CLUSTER-1	AGRICULTURE INSURANCE COMPANY OF INDIA LIMITED, 8 <sup>TH</sup> FLOOR, UNITED INDIA TOWERS, BASHEERBAGH, HYDERABAD-500029.	Phone:040-23240235,23242594, 23242595,23242596, 23242597 Fax No.040-23242363 Toll Free Number : 18001030061
CLUSTER 2	ICICI LOMBARD GENERAL INSURANCE COMPANY	D.No.6-3-352/1, 4 <sup>th</sup> Floor, Osman Plaza, Road No.1, Panjagutta, Banjara Hills, Hyderabad-500034 Phone No.040-30642692

**ANNEXURE-I****LIST OF DISTRICTS NOTIFIED ALONG WITH THE CROPS UNDER PRADHANA MANTRI  
FASAL BIMA YOJANA SCHEME DURING KHARIF 2017 SEASON****CLUSTER-1**

<b>Sl.No.</b>	<b>District</b>	<b>No. of crops</b>	<b>Crops Notified</b>
1	Srikakulam	5	<b>1. Rice (Village made as Insurance Unit)</b> 2. Bajra 3.Groundnut (U.I) 4. Sugarcane (P) 5.Sugarcane (R)
2	East Godavari	5	<b>1. Rice (Village made as Insurance Unit)</b> 2.Bajra 3.Sugarcane(P) 4.Sugarcane( R ) 5.Cotton(UI)
3	Guntur	7	<b>1. Rice (Village made as Insurance Unit)</b> 2.Redgram 3.Blackgram 4.Castor 5.Turmeric 6.Sugarcane (Plant) 7. Sugarcane (Ratoon)
4	Prakasam	7	<b>1. Rice (Village made as Insurance Unit)</b> 2.Bajra 3.Maize 4.Redgram 5.Castor 6.Chillies (I) 7.Chillies (UI)
5	Nellore	5	<b>1. Rice (Village made as Insurance Unit)</b> 2.Bajra 3.Groundnut(I) 4.Sugarcane(P) 5. Sugarcane( R)
6	Anantapur	8	<b>1. Rice ( Village made as insurance unit)</b> 2.Jowar 3.Bajra 4.Maize 5. Redgram 6.Sunflower 7.Chillies(I) 8.Cotton(UI)
7	Chittoor	6	<b>1.Rice ( Village made as Insurance unit)</b> 2.Jowar 3.Bajra 4.Redgram 5.Sugarcane(P) 6.Sugarcane(R )

**Note: Highlighted crops are selected under Village made as Insurance Unit Scheme.**



**ANNEXURE-III**

**LIST OF DISTRICTS NOTIFIED ALONG WITH THE CROPS UNDER PRADHANA MANTRI  
FASAL BIMA YOJANA SCHEME DURING KHARIF 2017 SEASON**

**CLUSTER-II**

<b>Sl.No.</b>	<b>District</b>	<b>No. of crops</b>	<b>Crops Notified</b>
1	Vizianagaram	7	<b>1. Rice (Village made as Insurance Unit)</b> 2. Bajra 3. Maize 4.Groundnut (U.I) 5.Sugarcane(P) 6.Sugarcane (R) 7. Cotton (U.I)
2	Visakhapatnam	7	<b>1. Rice (Village made as Insurance Unit)</b> 2. Bajra 3. Maize 4.Redgram 5.Groundnut (U.I) 6. Sugarcane(P) 7.Sugarcane ( R )
3	West Godavari	3	<b>1. Rice (Village made as Insurance Unit)</b> 2.Sugarcane(P) 3.Sugarcane(R)
4	Krishna	9	<b>1. Rice (Village made as Insurance Unit)</b> 2.Maize 3.Greengram 4.Groundnut(UI) 5.Sugarcane (P) 6.Sugarcane( R ) 7.Cotton(UI) 8.Chillies(I) 9. Redgram
5	Y.S.R (Kadapa)	10	<b>1. Rice ( VILLage Made as Insurance Unit)</b> 2.Jowar 3.Bajra 4.Redgram 5.Cotton(I) 6.Cotton(UI) 7.Sunflower 8.Turmeric 9.Sugarcane(P) 10.Sugarcane(R )
6	Kurnool	13	<b>1. Rice ( Village made as Insurance unit)</b> 2.Jowar 3.Bajra 4.Redgram 5.Sunflower 6.Chillies (I) 7.Chillies(UI) 8. Cotton(I) 9. Cotton(UI) 10.Castor 11.Sugarcane (P)12.Sugarcane(R ) 13 Korra

**Note: Highlighted crops are selected under Village made as Insurance Unit Scheme.**

**District wise -Crop wise IL, sum insured under PMFBY during  
Kharif 2017**

**CLUSTER-I**

<b>SL. No</b>	<b>District</b>	<b>Crops</b>	<b>INDEMNITY LEVEL (%)</b>	<b>SUM INSURED / SCALE OF FINANCE (Rs/hectare)</b>
<b>1</b>	<b>Srikakulam</b>	<b>Rice(VIU)</b>	80%	67500
		Groundnut	80%	45000
		Bajra	80%	25000
		Sugarcane (P)	90%	125000
		Sugarcane ®	90%	92500
<b>2</b>	<b>East Godavari</b>	<b>Rice(VIU)</b>	80%	70000
		Bajra	80%	15000
		Cotton (UI)	80%	57500
		Sugarcane (P)	90%	112500
		Sugarcane ®	90%	87500
<b>3</b>	<b>Guntur</b>	<b>Rice(VIU)</b>	80%	71250
		Blackgram	80%	22500
		Castor	80%	25000
		Redgram	80%	40000
		Sugarcane (P)	90%	137500
		Sugarcane ®	90%	100000
		Turmeric	80%	200000
<b>4</b>	<b>Prakasam</b>	<b>Rice(VIU)</b>	80%	72500
		Bajra	80%	25000
		Maize	80%	57500
		Redgram	80%	37500
		Castor	80%	32250
		Chilly (I)	80%	200000
		Chilly(UI)	80%	150000
<b>5</b>	<b>Nellore</b>	<b>Rice(VIU)</b>	80%	62500
		Bajra	80%	25000
		G.Nut (I)	80%	52500
		Sugarcane (P)	90%	125000
		Sugarcane ®	90%	100000
<b>6</b>	<b>Ananthapur</b>	<b>Rice(VIU)</b>	80%	40000
		Jowar	80%	25000
		Bajra	80%	18750
		Maize	80%	35000
		Redgram	80%	25000
		Sunflower	80%	35000
		Chilly(I)	80%	112500
		Cotton(UI)	80%	40000
<b>7</b>	<b>Chittoor</b>	<b>Rice(VIU)</b>	80%	70000

		Jowar	80%	22500
		Bajra	80%	18750
		Redgram	80%	25000
		Sugarcane (P)	90%	150000
		Sugarcane ®	90%	100000

**ANNEXURE-V**

**District wise -Crop wise IL, sum insured under PMFBY during Kharif 2017**

**CLUSTER-II**

<b>SL. No</b>	<b>District</b>	<b>Crops</b>	<b>INDEMNITY LEVEL (%)</b>	<b>SUM INSURED / SCALE OF FINANCE (Rs/hectare)</b>
1	Vizianagaram	<b>Rice (VIU)</b>	80%	67500
		Bajra	80%	15000
		Maize	80%	50000
		G.Nut (UI)	80%	37500
		Sugarcane (P)	90%	117500
		Sugarcane ®	90%	82500
		Cotton (UI)	80%	65000
2	Vishakhapatnam	<b>Rice (VIU)</b>	80%	65000
		Bajra	80%	16250
		Maize	80%	45000
		Redgram	80%	27500
		G.Nut (UI)	80%	35000
		Sugarcane (P)	90%	142500
		Sugarcane ®	90%	117500
3	West Godavari	<b>Rice (VIU)</b>	80%	67500
		Sugarcane (P)	90%	150000
		Sugarcane ®	90%	112500
4	Krishna	<b>Rice (VIU)</b>	80%	75000
		Maize	80%	60000
		Greengram	80%	32500
		Redgram	80%	40000
		Chilly (I)	80%	155000
		Cotton (UI)	80%	100000
		G.Nut(UI)	80%	45000
		Sugarcane (P)	90%	162500
		Sugarcane ®	90%	162500
5	Y.S.R (Kadapa)	<b>Rice (VIU)</b>	80%	80000
		Jowar	80%	37500

		Bajra	80%	30000
		Redgram	80%	37500
		Cotton (UI)	80%	87500
		Cotton(I)	80%	87500
		Sunflower	80%	45000
		Turmeric	80%	165000
		Sugarcane (P)	90%	150000
		Sugarcane ®	90%	125000
6	Kurnool	Rice (VIU)	80%	70000
		Jowar	80%	37500
		Bajra	80%	30000
		Redgram	80%	35000
		Sunflower	80%	37500
		Chilly (I)	80%	137500
		Chilly(UI)	80%	137500
		Cotton (I)	80%	87500
		Cotton (UI)	80%	62500
		Castor	80%	30000
		Sugarcane (P)	90%	150000
		Sugarcane ®	90%	125000
		Korra	80%	20000

#### ANNEXURE-VI

### District wise -Crop wise premium rate, subsidy and farmer share under PMFBY for Kharif 2017

#### CLUSTER-I

SL. No	District	Crops	Full Premium Rate %	Subsidy %	Farmer share %
1	Srikakulam	Rice(VIU)	10.00%	8.00%	2.00%
		Groundnut	10.00%	8.00%	2.00%
		Bajra	22.00%	20.00%	2.00%
		Sugarcane (P)	3.50%	0.00%	3.50%
		Sugarcane ®	3.50%	0.00%	3.50%
2	East Godavari	Rice(VIU)	13.80%	11.80%	2.00%
		Bajra	12.00%	10.00%	2.00%
		Cotton (UI)	17.00%	12.00%	5.00%
		Sugarcane (P)	2.50%	0.00%	2.50%
		Sugarcane ®	2.50%	0.00%	2.50%
3	Guntur	Rice(VIU)	9.00%	7.00%	2.00%

		Blackgram	14.50%	12.50%	2.00%
		Castor	15.00%	13.00%	2.00%
		Redgram	6.00%	4.00%	2.00%
		Sugarcane (P)	3.00%	0.00%	3.00%
		Sugarcane ®	3.00%	0.00%	3.00%
		Turmeric	3.00%	0.00%	3.00%
<b>4</b>	<b>Prakasam</b>	<b>Rice(VIU)</b>	<b>3.50%</b>	<b>1.50%</b>	<b>2.00%</b>
		Bajra	12.00%	10.00%	2.00%
		Maize	9.00%	7.00%	2.00%
		Redgram	5.00%	3.00%	2.00%
		Castor	15.00%	13.00%	2.00%
		Chilly (I)	5.00%	0.00%	5.00%
		Chilly(UI)	3.00%	0.00%	3.00%
<b>5</b>	<b>Nellore</b>	<b>Rice(VIU)</b>	<b>3.00%</b>	<b>1.00%</b>	<b>2.00%</b>
		Bajra	8.00%	6.00%	2.00%
		G.Nut (I)	3.50%	1.50%	2.00%
		Sugarcane (P)	2.50%	0.00%	2.50%
		Sugarcane ®	3.00%	0.00%	3.00%
<b>6</b>	<b>Ananthapur</b>	<b>Rice (VIU)</b>	<b>4.00%</b>	<b>2.00%</b>	<b>2.00%</b>
		Jowar	17.00%	15.00%	2.00%
		Bajra	10.00%	8.00%	2.00%
		Maize	9.50%	7.50%	2.00%
		Redgram	24.00%	22.00%	2.00%
		Sunflower	18.00%	16.00%	2.00%
		Chilly(I)	7.00%	2.00%	5.00%
		Cotton(UI)	15.00%	10.00%	5.00%
<b>7</b>	<b>Chittoor</b>	<b>Rice(VIU)</b>	<b>4.00%</b>	<b>2.00%</b>	<b>2.00%</b>
		Jowar	15.00%	13.00%	2.00%
		Bajra	13.00%	11.00%	2.00%
		Redgram	10.00%	8.00%	2.00%
		Sugarcane (P)	2.50%	0.00%	2.50%
		Sugarcane ®	2.50%	0.00%	2.50%

**ANNEXURE-VII**

**District wise -Crop wise premium rate, subsidy and farmer share under PMFBY for Kharif 2017**

**CLUSTER-II**

<b>SL. No</b>	<b>District</b>	<b>Crops</b>	<b>Full Premium %</b>	<b>Subsidy %</b>	<b>Farmer share %</b>
<b>1</b>	<b>Vizianagaram</b>	<b>Rice (VIU)</b>	<b>8.50%</b>	<b>6.50%</b>	<b>2.00%</b>
		Bajra	11.00%	9.00%	2.00%
		Maize	4.00%	2.00%	2.00%
		G.Nut (UI)	4.00%	2.00%	2.00%
		Sugarcane (P)	4.00%	0.00%	4.00%
		Sugarcane ®	4.00%	0.00%	4.00%
		Cotton (UI)	4.00%	0.00%	4.00%
<b>2</b>	<b>Vishakhapatnam</b>	<b>Rice (VIU)</b>	<b>9.50%</b>	<b>7.50%</b>	<b>2.00%</b>
		Bajra	10.14%	8.14%	2.00%
		Maize	4.82%	2.82%	2.00%
		Redgram	12.43%	10.43%	2.00%
		G.Nut (UI)	4.00%	2.00%	2.00%
		Sugarcane (P)	4.00%	0.00%	4.00%
		Sugarcane ®	6.04%	1.04%	5.00%
<b>3</b>	<b>West Godavari</b>	<b>Rice (VIU)</b>	<b>8.00%</b>	<b>6.00%</b>	<b>2.00%</b>
		Sugarcane (P)	4.00%	0.00%	4.00%
		Sugarcane ®	4.00%	0.00%	4.00%
<b>4</b>	<b>Krishna</b>	<b>Rice (VIU)</b>	<b>7.71%</b>	<b>5.71%</b>	<b>2.00%</b>
		Maize	4.00%	2.00%	2.00%
		Greengram	18.44%	16.44%	2.00%
		Redgram	5.61%	3.61%	2.00%
		Chilly (I)	5.80%	0.80%	5.00%
		Cotton (UI)	6.79%	1.79%	5.00%
		G.Nut(UI)	4.00%	2.00%	2.00%
		Sugarcane (P)	4.00%	0.00%	4.00%
		Sugarcane ®	4.00%	0.00%	4.00%
<b>5</b>	<b>Y.S.R (Kadapa)</b>	<b>Rice (VIU)</b>	<b>7.50%</b>	<b>5.50%</b>	<b>2.00%</b>
		Jowar	11.10%	9.10%	2.00%
		Bajra	5.24%	3.24%	2.00%
		Redgram	23.55%	21.55%	2.00%
		Cotton (UI)	17.50%	12.50%	5.00%
		Cotton(I)	6.31%	1.31%	5.00%
		Sunflower	16.52%	14.52%	2.00%

		Turmeric	4.00%	0.00%	4.00%
		Sugarcane (P)	4.97%	0.00%	4.97%
		Sugarcane ®	4.97%	0.00%	4.97%
<b>6</b>	<b>Kurnool</b>	<b>Rice (VIU)</b>	<b>4.00%</b>	<b>2.00%</b>	<b>2.00%</b>
		Jowar	11.19%	9.19%	2.00%
		Bajra	7.61%	5.61%	2.00%
		Redgram	14.00%	12.00%	2.00%
		Sunflower	7.65%	5.65%	2.00%
		Chilly (I)	4.00%	0.00%	4.00%
		Chilly(UI)	11.00%	6.00%	5.00%
		Cotton (I)	4.00%	0.00%	4.00%
		Cotton (UI)	16.50%	11.50%	5.00%
		Castor	16.00%	14.00%	2.00%
		Sugarcane (P)	4.00%	0.00%	4.00%
		Sugarcane ®	4.00%	0.00%	4.00%
		Korra	4.00%	2.00%	2.00%

## ANNEXURE-VIII

### PMFBY - SEASONALITY DISCIPLINE:

**The seasonality discipline (cut off dates) as applicable to various crops during Kharif 2017 season:**

Loaning period (Loan sanctioned) for Loanee farmers covered under compulsory basis : <b>RICE</b>	Loans disbursed between 1.4.2017 to 21.8.2017.
Loaning period (Loan sanctioned) for Loanee farmers covered under compulsory basis:  <b>All other Crops:</b> Bajra, Jowar, Maize, Groundnut (UI), Groundnut(I), Sugarcane(P), Sugarcane( R), Cotton (UI), Cotton (I), Redgram, Greengram, Blackgram, Redchilly(I), Redchilly(UI), Castor, Turmeric, Sunflower, Korra	1-4-2017 to 31-07-2017
Cut-off date for receipt of Proposals of farmers /debit of premium from farmers accounts  <b>Non- Loanee Farmers – ALL CROPS</b>	31.7.2017
Cut-off date for receipt of Proposals of farmers /debit of premium from farmers accounts <b>Loanee Farmers - RICE</b>	21.8.2017
Cut-off date for receipt of Proposals of farmers /debit of premium from farmers accounts <b>Loanee Farmers – All other crops</b>	31.7.2017
Cut-off date for receipt of Proposals of farmers /debit of premium from farmers accounts <b>Non-Loanee Farmers – All crops</b>	31.7.2017
Cut-off date for receipt of consolidated Declarations /proposal of Loanee farmers covered on compulsory basis and Non- Loanee farmers covered on voluntary basis from Bank branches to respective insurance companies and DCCBs for PACS	<b>Within 15 days from Loanee farmers and 7 days for Non-loanee farmers after cutoff date.</b>
Cut-off date for receipt of Declarations of farmers covered on voluntary basis from designated insurance agent(s) to Insurance Companies.	<b>Within 7 days after receipt of declarations/ Premium.</b>
Cut-off date for receipt of proposals of loanee farmers covered on compulsory basis and Non-Loanee farmers covered on voluntary basis from respective DCCBs/Nodal Banks (for Co-operatives)	<b>Within 7 days of receipt of declarations by the respective nodal bank offices.</b>
Cutoff date for prevented sowing	<b>Paddy : 31.8.2017 Cotton (UI) : 15.7.2017 Groundnut (UI): 15.7.2017</b>
Cutoff date for post harvest losses	<b>Two weeks (within 14 days) for all crops after harvest.</b>
Uploading soft copy of the details of individual insured farmers by Commercial Banks/RRBs/ PACS/ Intermediaries	<b>Within 15 days after cutoff date for collection of premium from farmers</b>
Cut-off date for receipt of Yield data harvest	<b>Within a month from final yield data harvest.</b>
Processing, approval and payment of final claims based on yield data.	<b>3 weeks from receipt of yield data</b>



<b>STATEMENT - 1</b>			
<b>NOTIFICATION OF AREAS UNDER PRADHANA MANTRI FASAL BIMA YOJANA SCHEME IN ANDHRA PRADESH</b>			
<b>CLUSTER-I</b>			
<b>SEASON : KHARIF 2017</b>			
<b>DISTRICT : SRIKAKULAM -</b>		38 Mandals	
<b>Unit No</b>	<b>Mandals</b>	<b>No. of Mandals</b>	<b>No. of Experiments</b>
<b>CROP</b>	<b>RICE</b>	I.U.989	
	Selected under "Village made as Insurance Unit"	1865	4130
<b>CROP : BAJRA</b>			
	DISTRICT IS MADE AS SINGLE UNIT	38	26
<b>CROP: GROUNDNUT (UI)</b>		I.U. 10	
<b>I</b>	16 Hiramandalam 19.Srikakulam 20.Gara 21.Polaki, 22.Narasannapeta 23. Jalumuruv 24.Sarovakota, 25.Pathapatnam 26.Meliaputti27.Tekalli, 29.Santhabommali 30.Nandigam 31.Vajrapukotturu, 32.Palasa 33.Mandasa 34.Sompeta 35.Kanchili36.Kaviti, 37.Ichapuram	19	18
<b>II</b>	1. Veeraghattam 2. Vangara 3. RegidiAmadala 11. Burja, 12. Palakonda 13. Seethampeta 14. Bhamini 15. Kotturu, 17. Sarubujjili18. Amadalavalasa 38. Laxminarsupuram	11	18
<b>III</b>	5. Ganguvarisigdam	1	12
<b>IV</b>	28. Kotabommali	1	12
<b>V</b>	4. Rajam	1	12
<b>VI</b>	10. Santhakavati	1	12
<b>VII</b>	6. Laveru	1	12
<b>VIII</b>	7. Ranasthalam	1	12
<b>IX</b>	8. Etcherla	1	12
<b>X</b>	9. Ponduru	1	12
<b>TOTAL</b>		<b>38</b>	<b>132</b>

<b>CROP</b>	<b>SUGARCANE (PLANT)</b>		
I	1.Veeragattam 2.Vangara 3.Regidi Amadalavalasa	6	18
	4. Rajam 5.Ganguvarisigadam, 10. SanthaKavati		
II	9. Ponduru, 6. Laveru, 7. Ranastalam, 8. Etcherla, 11. Burja, 12.Palakonda, 13. Seethampeta, 14. Bhamini, 15. Kotturu, 16.Hiramandalam, 18. Amadalavalasa, 19. Srikakulam, 20.Gara, 21.Polaki, 22. Narasannapeta, 23. Jalumuru, 24. Saravakota, 25.Pathpatnam, 26. Meliaputti, 27.Tekkali, 28.Kotabommali, 29.Santhabommali, 30.Nandigam, 31. Vajrapukotturu, 32.Palasa, 33.Mandasa, 34.Sompeta, 35.Kanchili, 36.Kaviti, 37.Ichchapuram, 38.Laxminarusupeta 17.Sarubujjili	32	18
	<b>TOTAL</b>	<b>38</b>	<b>36</b>
<b>CROP</b>	<b>SUGARCANE (RATOON)</b>		
I	1. VEERAGHATTAM, 2. VANGARA, 3. REGIDI AMADALAVALASA, 4. RAJAM, 5. GANGUVARISIGADM, 6. LAVERU, 7.RANASTALAM, 8.ETCHERLA, 9. PONDURU, 10.SANTHAKAVATI,11.BURJA, 12. PALAKONDA, 13.SEETHAMPETA, 14.BHAMINI,15.KOTTURU, 16.HIRAMANDALAM, 17.SARUBUJJILI, 18.AMADAL	18	18
II	19.SRIKAKULAM, 20.GARA, 21.POLAKI, 22.NARASANNAPETA, 23,JALUMURU, 24.SARAVAKOTA, 25.PATHPATNAM, 26.MELIAPUTTI, 27.TEKKALI, 28.KOTABOMMALI, 29.SANTHABOMMALI, 30.NANDIGAM, 31.VAJRAPUKOTTURU, 32.PALASA, 33.MANDASA, 34.SOMPETA, 35.KANCHILI, 36.KAVITI, 37.ICHCHAPURAM 38. LAXMINARASUPETA	20	18
	<b>TOTAL</b>	<b>38</b>	<b>36</b>

**PROFORMA-A**  
**VILLAGE INSURANCE UNIT SCHEME UNDER PMFBY**

**STATEMENT SHOWING THE VILLAGE WISE INSURANCE UNITS KHARIF 2017 SEASON**

**CROP:RICE**

**DISTRICT: SRIKAKULAM**

<b>MC</b>	<b>Mandal Name</b>	<b>Village Code</b>	<b>Village Name</b>	<b>I.U. No.</b>	<b>REMARKS</b>
001	VEERAGHATTAM	0001	KADAKELLA	0001	
		0002	KAMBARA	0002	
		0003	DASUMANTHA PURAM	0003	
		0004	S. NARSIPURAM	0004	
		0005	CHINAGORA	0005	
		0006	PEDDURU		
		0007	CHALIVENDRI	0006	
		0008	J. GOPALAPURAM	0007	
		0009	BURUGA		
		0010	NADUKURU	0008	
		0011	VIKRAMPURAM	0009	
		0013	MODATIKELLA		
		0012	NADIMIKELLA	0010	
		0014	SRIHARI PURAM	0011	
		0015	CHITTIPUDIVALASA		
		0016	KIMMI	0012	
		0017	KOTHUGUMADA	0013	
		0029	GADAGAMMA	0014	
		0018	VEERAGHATTAM	0015	
		0019	KUMBIDICHAPURAM	0016	
		0020	MOKASHARAJAPURAM	0017	
		0021	KATHULAKAVITI	0018	
		0022	HUSSAIN PURAM	0019	
		0023	KONCHA	0020	
		0024	BODLAPADU	0021	
		0025	REGULAPADU		
		0026	VOODIGAVALASA VENKAMPE	0022	
		0027	CHIDIMIDARI SEETHARAMA	0023	
		0028	CHIDIMI	0024	
		0030	PALAMETTA VIZIARAMAPUR	0025	
		0031	TUDI		
		0032	VANDUVA	0026	

MC	Mandal Name	Village Code	Village Name	I.U. No.	REMARKS
		0033	ADARU	0027	
		0034	DEPPIVALASA		
		0035	CHEBIYYAMVALASA		
		0036	BITIWADA	0028	
		0037	TETTANGI	0029	
		0038	KUMMARIGUNTA	0030	
		0039	PANASANANDIVADA	0031	
		0041	TALAVARAM		
		0040	NEELANAGARAM	0032	
017	VANGARA	0001	J K GUMADA	0033	
		0002	V V R PETA		
		0003	RAJULAGUMADA		
		0004	BANGARUVALASA	0034	
		0005	KOPARAVALSA		
		0006	RUSHINGI	0035	
		0007	T D K PURAM		
		0008	TALAGAM	0036	
		0009	SIVVAM		
		0010	M S PURAM	0037	
		0011	MADIVALASA	0038	
		0012	KOPPARA		
		0013	K CH PALLE	0039	
		0014	GEETHANAPALLE	0040	
		0015	GUDIVADA AGRAHARAM		
		0016	LAXMIPETA		
		0017	KOTTISA		
		0018	VANGARA		
		0019	VONE AGRAHARAM	0041	
		0020	SANGAM		
		0021	MUGGURU		
		0022	MADDUVALASA	0042	
		0023	PATAVARDHANAM		
		0024	NARENDRAPURAM		
		0026	V P R PETA		
		0036	JAGANNADHAVALASA	0043	
		0025	DEVAKIWADA		
		0027	KONANGIPADU	0044	
		0029	CHANDRAMPETA		
		0028	IRUVADA	0045	
		0030	SEETHADEVIPURAM	0046	

MC	Mandal Name	Village Code	Village Name	I.U. No.	REMARKS
		0031	MARUVADA	0046	
		0032	KINJANGI		
		0033	SREEHARIPURAM	0047	
		0034	BHAGEMPETA		
		0035	NEELAYYAVALASA	0048	
		0037	ARASADA	0049	
018	REGIDI AMADALAVALASA	0001	SARASANA PALLE	0050	
		0003	JODU BANDALA		
		0005	KANDISA	0051	
		0006	TUNIVADA	0052	
		0008	CHELI GANI VALASA	0053	
		0009	RANGA RAYAPURAM		
		0011	REGADI	0054	
		0012	BODDAVALASA		
		0013	SANKILI		
		0016	PURLI	0055	
		0015	DEVUDALA	0056	
		0014	APPAPURAM	0057	
		0021	GOPEM PETA		
		0010	AMADALAVALASA	0058	
		0029	NAYARALA VALASA	0059	
		0030	AMBADA	0060	
		0031	VENKATAPURAM	0061	
		0007	VENKAM PETA	0062	
		0004	KODISA	0063	
		0032	PORAM	0064	
		0034	UNUKURU		
		0002	KONDA VALASA	0065	
		0035	VOPPANGI		
		0036	PARAMPETA		
		0033	PEDA SIRLAM	0066	
		0027	LATCHA RAYAPURAM	0067	
		0028	VENKATA RANGARAYA PURA		
		0042	CHINA SIRLAM	0068	
		0026	LINGALA VALASA		
		0025	GULLA PADU	0069	
		0024	UNGARADA	0070	
		0022	KONDALA MAMIDI VALASA	0071	
		0023	VANDANAPETA		

MC	Mandal Name	Village Code	Village Name	I.U. No.	REMARKS
		0019	ADAVARAM	0072	
		0020	LAXMIPURAM	0073	
		0017	KOMERA	0074	
		0018	KHANDYAM	0075	
		0049	AKKANNA AGRAHARAM	0076	
		0048	CHATAYA VALASA	0077	
		0050	UPPARA NAIDUVALASA		
		0051	VANNALI	0078	
		0044	THATIPADU	0079	
		0047	VAVILA VALASA		
		0045	SOMARAJUPETA	0080	
		0046	AMBAKHANDI	0081	
		0041	BURADA	0082	
		0043	LATCHANNA VALASA	0083	
		0040	KORRALA VALASA	0084	
		0037	PANASALA VALASA	0085	
		0038	BALAKAVI VALASA		
		0039	MULAKALA VALASA		
028	RAJAM	0001	D R N VALASA	0086	
		0003	AMARAM		
		0004	GADIMUDIDAM	0087	
		0002	AGURU	0088	
		0005	KANCHARAM	0089	
		0029	RAJAM	0090	
		0030	KONNDAMPETA		
		0006	GURAVAM	0091	
		0028	SARADHI	0092	
		0027	KOTTA VALASA	0093	
		0031	GOPALAPURAM		
		0013	MAREDUBAKA	0094	
		0007	RAJAYYAPETA	0095	
		0008	OMMI		
		0009	ILLAMUNAIDU VALASA	0096	
		0010	VIJAYARAMAPURAM		
		0011	BOMMINAIDU VALASA		
		0012	MUDDADAJOGI VALASA	0097	
		0014	G CHEEPURUPALLI		
		0016	BODDAM	0098	
		0017	PENUBAKA		

MC	Mandal Name	Village Code	Village Name	I.U. No.	REMARKS
		0022	SYAMPURAM	0099	
		0015	SOPERU	0100	
		0021	GUYANA VALASA		
		0023	RAMANUJALAPETA		
		0018	KOTARIPURAM	0101	
		0019	NANDBALAGA		
		0024	ANTHAKAPALLI	0102	
		0020	BODDAVALASA	0103	
		0025	V R AGRAHARAM		
		0026	POGIRI	0104	
029	GANGUVARISIGADAM	0018	NAGUVALASA	0105	
		0019	PENTA	0106	
		0017	MARRIVALASA	0107	
		0020	NAKKAPETA	0108	
		0021	TENKALA DUGGAVASA		
		0015	PALAKHANDYAM	0109	
		0016	GEDALAPETA		
		0014	METTAVASA	0110	
		0022	JAGANNADHAPURAM		
		0023	SEETHAMPURAM		
		0024	SANTHAVURITY	0111	
		0025	ANANDAPURAM	0112	
		0026	ABOTHULAPETA		
		0027	VANDRANGI	0113	
		0028	NIDDAM	0114	
		0013	GOBBURU	0115	
		0012	GANGAVARISIGADAM	0116	
		0008	JADA	0117	
		0011	VENKAYYAPETA		
		0009	JAGANNADHAVALASA	0118	
		0010	YENDUVAPETA		
		0001	SARVESWARAPURAM	0119	
		0002	MUSHINIVALASA		
		0003	DALEMRAJUVALASA		
		0004	NAIDUVALASA	0120	
		0005	ULLIVALASA		
		0006	PUNNAM		
		0007	BATHUVA	0121	
		0035	NARISHMAPURAM		

MC	Mandal Name	Village Code	Village Name	I.U. No.	REMARKS
		0034	YENDUVA	0122	
		0036	GEDDAKANCHARAM		
		0030	CHETTUPODILAM	0123	
		0033	S.P.RAMACHANDRAPURAM		
		0029	MADHUPAM	0124	
		0031	CHANDRAYYAPETA	0125	
		0040	VELAGADA		
		0041	KAPPARAM		
		0032	NADIMVALASA	0126	
		0037	SETHUBHIMAVARAM		
		0038	PENASAM		
		0039	GANGANNADORAPALEM		
		0042	DEVARAVALASA		
		0043	N.GAJAPATHIRAJUPURAM		
036	LAVERU	0001	PYDAYYAVALASA	0127	
		0004	PATHA KUNKAM		
		0002	KOTHA KUNKAM	0128	
		0003	KONDAKUNKAM		
		0005	VIZIARAMAPURAM	0129	
		0006	PEDDA KOTHAPALLE		
		0007	ADAPAKA		
		0008	KOTHAKOTA		
		0009	POTHAYYAVALASA	0130	
		0010	PEDALINGALA VALASA		
		0011	VENKATAPURAM		
		0012	APPAPURAM		
		0013	GOVINDAPURAM		
		0014	BHARANIKAM		
		0015	LAVERU		
		0023	NEELAPURAM	0131	
		0025	SUBADRAPURAM		
		0026	THALLAVALASA		
		0027	GUDEMGODOGULA VALASA		
		0028	KESAVARAYAPURAM		
		0029	RAAVIVALASA		
		0030	SIRLAPALEM		
		0031	VENUGOPALAPURAM		
		0032	NAGAMPALEM		
		0033	GUMADAM		



MC	Mandal Name	Village Code	Village Name	I.U. No.	REMARKS
		0034	THAMADA	0131	
		0016	GURUGUBILLI	0132	
		0017	SIGIRI KOTHAPALLE		
		0022	BUDATHAVALASA		
		0024	VENKATARAOPETA		
		0018	BEJJIPURAM	0133	
		0019	BUDUMURU		
		0021	MURAPAKA	0134	
		0020	PEDDARAOPALLE	0135	
		0039	KESAVARAYUNI PALEM		
		0040	CHELLAYAMMA AGRAHARAM		
		0041	SAHAPURAM		
		0042	HANUMANTHAPURAM	0136	
		0035	LAKSHMIPURAM		
		0036	REGAPALEM		
		0037	NETHERU		
		0038	LOPENTA	0137	
037	RANASTALAM	0001	VELPURAI		
		0002	DEVARAPALLE		
		0003	ARJUNAVALLASA		
		0004	KAMMASIGADAM		
		0005	KONDAMULAGAM		
		0006	SEETHAMVALASA		
		0007	GARIKIPALEM		
		0008	JAGANNADHARAJA PURAM		
		0009	MUKTHUMPURAM		
		0010	BANTUPALLE		
		0011	TIRUPATI PALEM		
		0012	GIRIVANIPALEM		
		0017	NELIVADA		
		0020	NARASIMHA GOPALAPURAM		
		0021	KRISHNAPURAM		
		0022	MAHANTHIPALEM		
		0023	GOSAM		
		0024	SURAPURAM		
		0025	YERRAVARAM		
		0036	TEPPALAVALASA		
		0037	VARAHANARASIHMAMPURAM		
		0013	SANCHAM	0138	

MC	Mandal Name	Village Code	Village Name	I.U. No.	REMARKS
		0014	DEVUNIPALAVALLASA	0139	
		0015	PYDIBHIMAVARAM		
		0016	VARISAM		
		0018	KOSTA		
		0019	RANASTALAM		
		0026	NARAYANAPATNAM		
		0027	RAVADA		
		0028	UPPIVALASA		
		0029	VENKATARAOPETA		
		0030	VALLABHARAOPETA		
		0031	PISHINI		
		0032	DERASAM		
		0033	PATHARLAPALLE		
		0034	SEETHARAMPURAM		
		0035	PAPARAOPETA		
		0038	PATHASUNDARAPALEM		
		0039	KOTCHERLA		
		0040	KOLLIBHIMAVARAM		
		0041	JEERUPALEM		
		0042	KOTAPALEM		
		0043	SURAMPETA		
		0044	MARUVADA		
		0045	CHILLAPETARAJAM		
		0046	CHITTIVALASA		
		0047	BOYAPALEM		
		0048	NARUVA		
		0049	AKKAYAPALEM		
		0050	MENTADA		
		0051	NARAYANAGAJAPATHIRAJAP		
		0052	JEERUKOVADA		
		0053	TEKKALI		
		0054	GUDEM		
		0055	RAMACHANDRAPURAM		
038	ETCHERLA	0001	ARINAM AKKIVALASA	0140	
		0002	NARAYANAPURAM		
		0017	JARAJAM		
		0018	ETCHERLA		
		0020	CHILAKALAPALEM		
		0004	IBRAHIMBAD	0141	

MC	Mandal Name	Village Code	Village Name	I.U. No.	REMARKS
		0005	POLAGRAHARAM	0142	
		0006	THAMMINAIDUPETA		
		0007	JARAPINAIDUPETA		
		0008	PUDIVALASA	0143	
		0009	KUSALAPURAM	0144	
		0010	DUPPALAVALASA	0145	
		0013	THOTAPALEM	0146	
		0016	MUDDADA	0147	
		0029	KALURIAACARYULAAGRAHARA		
		0015	KONGARAM	0148	
		0014	PONNADA	0149	
		0031	BONTALAKODURU	0150	
		0030	DHARMAVARAM	0151	
		0011	SHERMOHAMMADPURAMPETA	0152	
		0012	DOMAM		
		0019	CHINARAOPALLE		
		0021	MASEEDAGRAHARAM		
		0022	NANDIGAM		
		0023	SANTHASEETHARAMPURAM		
		0024	AJJARAM		
		0025	KUPPILI		
		0026	KOYYAM		
		0027	BHAGIRADHIPURAM		
		0028	OLETIACHAMMAAGRAHARAM		
		0003	SHERMAHAMMADPURAM	0153	
035	PONDURU	0001	KOLLIPETA	0154	
		0006	RAPAKA		
		0007	LAIDAM	0155	
		0013	VENKATARAYUNIGUDEM		
		0024	PILLALAVALASA		
		0025	DHARMAPURAM		
		0002	GOKARNAPALLE	0156	
		0003	GANDREDU	0157	
		0004	TADIVALASA		
		0017	BODDEPALLE	0158	
		0015	PENUBARTHI	0159	
		0016	ALAMAJIPETA		
		0005	GORINTA	0160	
		0008	KONCHADA	0161	

MC	Mandal Name	Village Code	Village Name	I.U. No.	REMARKS
		0038	PONDURU	0161	
		0009	MALAKAM	0162	
		0010	THANDIYAM		
		0011	BANAM		
		0012	DALLIPETA DONKAPALLI		
		0027	PULLAJIPETA		
		0028	THANAM		
		0034	BURIDIKANCHARAM	0163	
		0022	KRISHNAPURAM	0164	
		0026	LOLUGU		
		0029	NARASAPURAM		
		0030	KESAVADASUPURAM		
		0031	BHAGAVANDASUPETA		
		0032	KALYANIPETA		
		0033	NANDIVADA	0165	
		0014	KOTIPALLE		
		0023	DALLAVALASA	0166	
		0021	THOLAPI	0167	
		0018	SINGURU	0168	
		0020	ATCHIPOLAVALASA		
		0019	MODELLAVALASA	0169	
		0036	KINTHALI	0170	
		0035	KANIMETTA	0171	
		0037	RAMADASUPURAM		
027	SANTHAKAVATI	0001	BODDURU	0172	
		0052	PONUGUTIVALASA		
		0002	BILLANI	0173	
		0003	THALATAMPARA		
		0004	GULLASITHARAMAPURAM	0174	
		0005	THALADA	0175	
		0006	KRISHNAMVALASA	0176	
		0007	SANKARUNIAGRAHARAM		
		0008	KONDAGUDEM	0177	
		0009	MADHAVARAYAPURAM		
		0010	JAVAM	0178	
		0011	MADHAVARAPURAMAYYA AGR		
		0012	KOTTURURAMACHANDRAPURA		
		0013	GOLLAVALASA	0179	
		0014	MADDURURAMAYYAAGRAHARA		

MC	Mandal Name	Village Code	Village Name	I.U. No.	REMARKS
		0015	GARIKAPADU	0180	
		0016	KRISHNASASTRULAPETA		
		0017	SANTHAKAVITI	0181	
		0018	CHENNAIAHPETA		
		0019	VASUDEVAPATNAM	0182	
		0020	THAMARAM	0183	
		0021	MEDAMARTHI		
		0022	HONJARAM		
		0023	KAKARAPALLE	0184	
		0024	MANDARADA		
		0026	AKKARAPALLE	0185	
		0025	MUKUNDAPURAM	0186	
		0027	MODUGULAPETA		
		0028	MOKSHASEETHARAMAPURAM	0187	
		0029	PULLITA		
		0030	LINGAPURAM		
		0031	MAMIDIPALLE	0188	
		0032	SURAVARAM	0189	
		0033	NARAYANARAJUPURAM	0190	
		0034	GOVINDAPURAM		
		0035	CHINTALAPETA	0191	
		0036	SHALIPETA		
		0037	RAMARAYAPURAM		
		0038	MANTHINA	0192	
		0039	MIRTHIVALASA	0193	
		0040	APPALAAGRAHARAM		
		0041	SESHADRIPURAM		
		0043	JANAKIPURAM		
		0042	MANDAVAKURITI	0194	
		0044	SIRIPURAM	0195	
		0045	PODALI	0196	
		0046	CHITTARIPURAM	0197	
		0047	GARANAIDUPETA		
		0048	PANASAPETA	0198	
		0049	GEDDAVALASA NARASIMHA		
		0050	VALTAIR	0199	
		0051	KAVALI		
026	BURJA	0004	HARIPURAMPALLAPURAM	0200	
		0005	KOTHAVALASA	0201	

MC	Mandal Name	Village Code	Village Name	I.U. No.	REMARKS
		0006	MARRIPADU	0201	
		0003	THUDDALI	0202	
		0001	YETIVODDUPARTHA	0203	
		0002	DONKALAPARTHA		
		0008	LAKKUPURAM		
		0007	PALAVALASA	0204	
		0015	PARAVASTURAMANNAPETA	0205	
		0016	KONDAPETA		
		0017	JAGANNADHAPURAM		
		0011	NEELAPURAM	0206	
		0014	PEDDAPETA	0207	
		0009	VANDRA	0208	
		0010	KILANTRA		
		0012	GANGABHAGIRADHIPURAM		
		0013	ALLENA		
		0018	APPALAPATNAYAKUNIPETA	0209	
		0019	GOPIDEVIPETA	0210	
		0020	ISSADIVALASA		
		0038	SOMIDAVASALA		
		0022	KORIKANAKURMIRAJAPURAM	0211	
		0037	NARENDRAPURAM		
		0023	BURJA	0212	
		0024	VAVAM	0213	
		0027	NEELIDEVIPURAM		
		0036	THOTAVADA	0214	
		0021	PENDYALALAKSHIMIDEVIPE	0215	
		0028	SANKURADA		
		0029	TURUPURAMABHADRARAJUPE		
		0039	BODLAPADU	0216	
		0040	JANGALAPADU		
		0041	MASENAPUTHI		
		0042	JOGIPADUVENKATAPURAM		
		0043	ADDURIPETA		
		0044	THIMADAM		
		0045	ANNAMPETA		
		0046	T.V. RAMABHADRA RAJU P	0217	
		0047	NEELAKANTAPURAM		
		0048	DEVANAPURAM		
		0052	SINGANNAPALEM	0218	

MC	Mandal Name	Village Code	Village Name	I.U. No.	REMARKS
		0030	KOLLIVALASA	0219	
		0031	GANGAMPETA		
		0034	CHEEDIVALASA		
		0025	KAKANDYAM	0220	
		0026	MAMIDIVALASA		
		0033	LABHAM	0221	
		0032	LANKAM		
		0035	KUNTLAM	0222	
		0053	LATCHAYYAPETA SITA PUR		
		0056	VOIVADAVENKAMPETA	0223	
		0054	UPPINIVALASA	0224	
		0049	SUNDARAYYAPETA	0225	
		0050	VYKUNTAPURAM		
		0051	AHOBALACHARYULAPETA		
		0061	GUDIGEDDAVENKATAPURAM	0226	
		0062	BODDAPADU		
		0063	KORAGAM		
		0064	BORAGAVALASA		
		0055	MAHAJANAMVARIPETA	0227	
		0060	CHALIKAM	0228	
		0058	KALAPAPARHI	0229	
		0059	GOPALAKRISHNARANGARAYA		
		0057	GUTTAVALLI	0230	
016	PALAKONDA	0001	AVALANGI	0231	
		0002	GOPALAVENKATAPURAM		
		0003	DOLAMADA	0232	
		0004	JAMPARAKOTA	0233	
		0005	LOVIDILAKSHIMIPURAM	0234	
		0006	MALLIVEEDU	0235	
		0014	PADMAPURAM		
		0007	M. SINGUPURAM	0236	
		0008	POTLI	0237	
		0009	NAVAGAM	0238	
		0010	DUGGI	0239	
		0011	NAKKAPETAPARAPURAM	0240	
		0032	PANUKUVALASA		
		0012	VATAPAGU	0241	
		0013	CHINTADA	0242	
		0015	BASURU	0243	

MC	Mandal Name	Village Code	Village Name	I.U. No.	REMARKS
		0016	PEDDAKOTIPALLE	0244	
		0017	CHINNAKOTIPALLE		
		0018	GUDIVADA	0245	
		0019	VONI	0246	
		0020	SIRIKONDA	0247	
		0026	PENDYALARAMABHADRARAJU		
		0021	VELAGAVADA	0248	
		0027	GARUGUBILLI	0249	
		0028	LUMBURU		
		0045	PALAKONDA	0250	
		0025	VADAMA	0251	
		0029	TUMMARADA	0252	
		0030	ARADALI	0253	
		0031	ATTALI	0254	
		0033	BEJJI	0255	
		0034	TALAVARAMDARIPARAPURAM		
		0035	TUMARADADARIKURMARAJAP	0256	
		0036	BUKKURU	0257	
		0037	YERAKARAYAPURAM	0258	
		0038	CHINAMANGALAPURAM		
		0039	GOTTAMANGALAPURAM		
		0041	GOPALAPURAM		
		0042	ANNAVARAM	0259	
		0043	AMPILI		
		0040	TAMPATAPALLE	0260	
		0024	NANDIVADA KURMARAJAPUR	0261	
		0022	SINGANNAVALASA	0262	
		0023	PARASURAMAPURAM		
		0044	KONDAPURAM	0263	
002	SEETHAMPETA	0001	GUDANGI	0264	
		0002	TUMBALI		
		0006	BILLUMADA		
		0007	BENARAI		
		0003	MARRIPADU	0265	
		0004	KEESARAIJODU	0266	
		0005	PULIPUTTI	0267	
		0008	DABARA	0268	
		0009	DANJUPAI		
		0010	RAMANAGARAM		



MC	Mandal Name	Village Code	Village Name	I.U. No.	REMARKS
		0011	GADIDAPAI	0268	
		0012	KILLADA		
		0015	TADIPAI		
		0016	JAYAPURAM	0269	
		0039	DARAPADU		
		0040	KOSANGI		
		0043	GUMADA	0270	
		0013	MEKAVA		
		0014	RUPAI		
		0017	GADIGUJJI		
		0018	KANDISA		
		0019	GADIKARAM		
		0020	VELAGAPURAM		
		0021	DUGGI		
		0022	CHINAPOLLA		
		0024	EGULADA		
		0025	MANAPURAM	0271	
		0023	PEDAPOLLA		
		0030	KUMBHI		
		0031	DASUGUMADA		
		0032	PEDATANKIDI		
		0035	DONUBAI	0272	
		0026	KUSUMURU		
		0027	TITUKUPAI		
		0028	KOTHAKOTA		
		0029	TANGINIBHADRA		
		0033	KODULAVEERAGHATTAM	0273	
		0034	CHEKKAPURAM		
		0037	SAMARILLI		
		0038	RAYAKURUDU		
		0041	TUMBAKONDA		
		0042	JALLARA	0274	
		0056	BUDAGARAI		
		0057	SEEDHI		
		0058	GEDDAKOLA	0274	
		0036	PUBBADA		
		0060	KURUSINGI		
		0061	PEDAPALLANKI		
		0062	GUJJI		

MC	Mandal Name	Village Code	Village Name	I.U. No.	REMARKS
		0063	CHINATANKIDI	0274	
		0064	BARNA		
		0065	CHINAPALLANKI		
		0066	MEENAKKOTA		
		0067	ATCHABA		
		0059	ANTIKONDA	0275	
		0068	PEDAKAMBA		
		0069	CHINAKAMBA		
		0077	KONDAPETA		
		0078	WABA		
		0079	YENUGUPETA		
		0080	KUDDAPALLE	0276	
		0081	GOIDI		
		0082	SAVARAGONDI		
		0084	RASOOLPETA		
		0085	DARABA		
		0086	NARAMDASUPETA		
		0090	ADDAKULAGUDA		
		0091	SILAGAM		
		0092	BETHUPURAM		
		0093	JAJJUVA		
		0094	VAJJAIGUDA		
		0098	SANTHAMALLI PEDDAMALLU		
		0108	SARA		
		0046	SOMAGANDI	0277	
		0047	SEETHAMPETA		
		0049	GADIGUDDI		
		0044	CHINTADA	0278	
		0045	HADDUBHANGI		
		0051	KARAM	0279	
		0048	DEVANAPURAM		
		0050	JAGATHIPALLE		
		0052	PEDARAMA		
		0053	CHINARAMA		
		0054	KOPUVALASA		
		0055	VAMBARILLI		
		0070	JONAGA		
		0071	MANDA		
		0072	NOWGADA		

MC	Mandal Name	Village Code	Village Name	I.U. No.	REMARKS
		0073	KIRAPA	0280	
		0074	PANUKUVALASA		
		0075	TURAIPUVALASA		
		0076	PEDDURU		
		0083	VALAGADDA	0281	
		0087	PANJADA		
		0088	THOTHIDI		
		0089	KINDANGI		
		0095	ADALI		
		0096	KONDACHORLANGI		
		0097	SAMBHAM		
		0100	JILLEDEPADU	0282	
		0101	SARANGI		
		0099	KUSIMI		
		0102	MUTYALU		
		0104	GULUMURU		
		0105	KODISA		
		0106	DABARA@GEDDAGUDA		
		0107	TALADA	0283	
		0110	KOTHAM		
		0103	GOLUKUPPA		
		0109	LOKOTTAVALASA		
		0111	BUTALAGUDA		
		0112	DEVAGIRI		
		0113	GAJALI		
		0114	PEDAVANGARA	0284	
003	BHAMINI	0001	PALAVALLASA		
		0002	MANUMAKONDA		
		0003	BATTALI		0285
		0004	BOMMIKA	0286	
		0005	PAKKUDIBHADRA		
		0006	VADDANGI	0287	
		0007	LOHARIJOLA	0288	
		0008	GURANDI	0289	
		0009	NERADI		

MC	Mandal Name	Village Code	Village Name	I.U. No.	REMARKS
		0010	NULAKAJODU	0290	
		0011	SINGIDI	0291	
		0012	PASUKUDI		
		0014	MANIGA		
		0013	BURUJOLA	0292	
		0015	BHAMINI	0293	
		0016	LIVIRI	0294	
		0017	DIMMIDIJOLA	0295	
		0018	SOLIKIRI	0296	
		0019	GHANASARA	0297	
		0020	KOSALI	0298	
		0021	PEDADIMILI	0299	
		0022	CHINADIMILI	0300	
004	KOTHURU	0001	KADUMU	0301	
		0002	BALADA	0302	
		0003	KOUSALYAPURAM		
		0004	VEERANARAYANAPURAM	0303	
		0012	KUDDIGAM		
		0013	CHOMPA		
		0005	KURIGAM	0304	
		0006	DIMILI	0305	
		0007	ALTHI	0306	
		0008	BODDAGUDA		
		0009	KAKARAGUDA		
		0010	RAYALA		
		0011	PONNUIURU	0307	
		0014	MATHALA	0308	
		0015	SIRUSUVADA	0309	
		0016	KOTHURU	0310	
		0017	KARELEMMMA	0311	
		0018	MAHARTHAPURAM	0312	
		0024	KOLIGAM		
		0019	VASAPA	0313	
		0022	SANDIPOLAM		
		0020	NIVAGAM	0314	
		0021	VENKATAPURAM	0315	
		0032	GURANDI		
		0023	BAMMIDI	0316	
		0025	PARAPURAM		

MC	Mandal Name	Village Code	Village Name	I.U. No.	REMARKS
		0026	LABBA	0317	
		0030	VANDRUGUDA		
		0031	NERADI	0318	
		0033	PATHAPADU	0319	
		0034	SHOBHANAPURAM		
		0035	ANGURU	0320	
		0036	AKULATAMPARA	0321	
		0027	ADDANGI	0322	
		0029	PEDDAMADI		
		0028	IRAPADU	0323	
015	HIRAMANDALAM	0001	KOMANAPALLE	0324	
		0002	GULUMURU	0325	
		0003	JAGANNADHAPURAM	0326	
		0004	KONDARAGOLU	0327	
		0005	PEDDASANKINLI	0328	
		0006	DUGGUPURAM		
		0017	KORADA		
		0018	KONDAKORADA		
		0019	KORADAMANYAM	0329	
		0007	BOMMIKA		
		0009	TUNGATAMPARA		
		0011	AVALANGI	0330	
		0012	KALLATA		
		0010	CHORLANGI	0331	
		0013	TAMPA	0332	
		0014	LOKONDA	0333	
		0015	GOTTA		
		0016	GODIYAPADU	0334	
		0027	BHAGIRADHIPURAM		
		0028	MAMIDIJOLA	0335	
		0008	DURBALAPURAM		
		0020	PADALI		
		0025	TULAGAM	0336	
		0040	HIRAMANDALAM		
		0021	ANTILI	0337	
		0022	DUGARAJAPURAM		
		0023	GARLAPADU		
		0024	CHINNAKOLLIVALASA	0337	
		0026	MAHALAKSHIMIPURAM		

MC	Mandal Name	Village Code	Village Name	I.U. No.	REMARKS
		0031	NEELADEVIPURAM	0337	
		0032	PINDRUVIDA	0338	
		0034	MAJJIGUDEM	0339	
		0033	AMBAVALLI	0340	
		0038	RELLIVALASA		
		0029	THALLAPADU	0341	
		0030	LINGUPURAM		
		0035	SEEDHI		
		0036	SATYAJAGANNADHAPURAM	0342	
		0037	KITTALAPADU		
		0039	ANTHAKAPALLE	0343	
025	SARUBUJJILI	0001	BOPPADAM		
		0005	AL NAGARAM	0344	
		0007	MATALABPETA		
		0006	GONEPADU	0345	
		0004	SARUBUJJILI	0346	
		0002	PARVATHIPURAM	0347	
		0022	SARABHAPURAM		
		0023	NANDIKONDA		
		0003	VIJAYARAMAPURAM	0348	
		0019	BUDDIVALASA		
		0015	CHINNAKAGITAPALLE	0349	
		0012	PEDDAKAGITAPALLE	0350	
		0013	RASOOLPETA		
		0014	LODDALAKAKITAPALLE		
		0016	YERAGAM	0351	
		0008	LPM AGRAHARAM	0352	
		0009	PARVATALAPETA		
		0011	THELLIKIPENTA	0353	
		0024	VENNALAVALASA	0354	
		0027	SRIRAMVALASA (UI)		
		0010	LAKSHMIPURAM (UI)	0355	
		0028	CHIRUGUVALASA		
		0029	TADIKONDA (UI)	0356	
		0031	KONDRAGUDA		
		0026	BURIDIVALASA	0357	
		0030	CHAPALAVALASA	0358	
		0034	SHALANTRI		
		0020	THURAKAPETA (M)	0359	

MC	Mandal Name	Village Code	Village Name	I.U. No.	REMARKS
		0021	MOOLASOWLAPURAM	0360	
		0025	MARRIPADU		
		0018	ISAKALAPALEM	0361	
		0017	PEDDASOWALAPURAM	0362	
		0035	SINDUVADA	0363	
		0033	KOTHAKOTA	0364	
		0040	SURYANARAYANAPURAM	0365	
		0048	NARASINGAPALLE (UI)		
		0042	SUBHADRAPURAM	0366	
		0036	PEDDAVENKATAPURAM	0367	
		0037	CHINNAVENKATAPURAM		
		0038	PALAVALASA	0368	
		0039	RAVIVALASA		
		0041	AVATARABAD	0369	
		0045	ROTTA VALASA		
		0047	PURUSHOTTAPURAM	0370	
		0046	KONDAVALASA	0371	
		0032	DAKARAVALASA	0372	
		0043	THAMMINAIDUPETA		
		0044	KATAKAMAYYPETA		
030	AMADALAVALASA	0001	GARIVELLAKOTHAVALASA	0373	
		0002	KORAPAM		
		0003	MARRIKOTHAVALASA	0374	
		0004	NIMMATHORLAVADA		
		0028	KOTHAVALASA	0375	
		0005	VEDULLAVALASA		
		0006	THURAKAPETA	0376	
		0007	DANDEMVALASA		
		0009	CHINTALAPETA	0377	
		0010	BOBBILIPETA	0378	
		0046	VENKAYYPETA		
		0012	THALAVALASA	0379	
		0013	SANTHA KOTHAVALASA		
		0014	CHINNAJONNAVALASA		
		0015	MUNAGAVALASA	0380	
		0021	PEDDAJONNAVALASA		
		0018	ANANDAPURAM	0381	
		0019	RAMACHANDRAPURAM		
		0017	CHITTIVALASA	0382	

MC	Mandal Name	Village Code	Village Name	I.U. No.	REMARKS
		0016	SYLADA	0383	
		0011	MANDADI	0384	
		0022	SRINIVASACHARYULUPETA		
		0023	AKKULAPETA	0385	
		0024	MALLUSASTRULAPETA	0386	
		0049	THIMMAPURAM		
		0050	JAGGUSASTRULAPETA		
		0040	BHAIRISHASTRULAPETA	0387	
		0045	PARVATEESHWARUNIPETA		
		0020	PONNAMPETA	0388	
		0038	SRIRAMAVALASA		
		0039	KASIMVALASAPETA		
		0043	KRISHNAPURAM		
		0041	AMADALAVALASA PETA	0389	
		0048	AKKIVALAASA		
		0042	RAVIKANTIPETA	0390	
		0044	ATCHANNAPETA		
		0047	KUDDIRAM		
		0051	AMADALAVALASAPETA		
		0025	HANUMANTHAPURAM	0391	
		0026	KATYACHARYULAPETA		
		0027	KORLAKOTA	0392	
		0029	THOGARAM	0393	
		0031	BALAMAM	0394	
		0030	KALIVARAM	0395	
		0037	KANUGULAVALASA	0396	
		0035	VANAJANGIPETA	0397	
		0036	VANAJANGI		
		0032	DUSI	0398	
		0033	THOTADA	0399	
		0034	AKKIVARAM		
		0008	NELLIPARTHI	0400	
034	SRIKAKULAM	0001	PONNAM	0401	
		0026	KASIMVALASA	0402	
		0002	BATTERU	0403	
		0003	NAIRA	0404	
		0004	BYRIVANIPETA	0405	
		0027	CHINTADA	0406	
		0005	LANKAM	0407	



MC	Mandal Name	Village Code	Village Name	I.U. No.	REMARKS
		0006	VAKALAVALASA	0408	
		0009	LINGOLAVALASA		
		0007	RAGOLUPETA	0409	
		0008	RAGOLU		
		0010	SILAGAMSINGIVALASA	0410	
		0015	THANDEMVALASA	0411	
		0011	ALIKAM	0412	
		0012	KARAJADA	0413	
		0013	BHYRI	0414	
		0014	SINGUPURAM	0415	
		0016	GUDEM	0416	
		0031	BALAGA	0417	
		0021	PATHASRIKAKULAM	0418	
		0028	FAZULBEGPETA		
		0030	GUJARATHIPETA		
		0018	PEDDAPADU	0419	
		0019	SANIVADA	0420	
		0020	VOPPANGI	0421	
		0029	ARASAVILLI	0422	
		0017	PATRUVANIVALASA	0423	
		0025	BALIVADA	0424	
		0024	IPPILI	0425	
		0022	KALLEPALLE	0426	
		0023	MOFUSABANDAR	0427	
033	GARA	0001	BURAVALLI	0428	
		0002	AMBALAVALASA	0429	
		0003	SALIHUNDAM	0430	
		0004	GARA	0431	
		0009	JALLUVALASA		
		0005	VAMARAVALLI	0432	
		0006	KALINGAPATNAM	0433	
		0007	THONANGI		
		0008	KORNI	0434	
		0024	KORLAM	0435	
		0025	VATCHAVALASA	0436	
		0010	TULUGU	0437	
		0023	JAFRABAD		
		0011	NIZAMABAD	0438	
		0012	FAKEERTIKIYA	0439	

MC	Mandal Name	Village Code	Village Name	I.U. No.	REMARKS
		0013	SATIVADA	0439	
		0014	RAGHAVAPURAM		
		0015	SEETHARAMAPURAM	0440	
		0016	KOTHURUSIRIGAM		
		0017	AMPOLU	0441	
		0018	RAMACHANDRPURAM	0442	
		0021	DEEAPAVALI		
		0020	GONTI	0443	
		0019	VADADA	0444	
		0022	SRIKURMAM	0445	
032	POLAKI	0002	JADURU	0446	
		0003	PIRUVADA	0447	
		0004	RALLAGODAYAVALASA	0448	
		0005	GATHALAVALASA	0449	
		0007	PRIYAGRAHARAM	0450	
		0006	RAMAIAHVALASA	0451	
		0001	JILLEDUVALASA	0452	
		0021	MAKIVALASA		
		0022	CHEEDIVALASA		
		0008	BELAMARA PALAVALASA	0453	
		0009	BODDAM	0454	
		0010	RAAHIMANPURAM	0455	
		0011	VANAVISHNUPURAM	0456	
		0012	KODURU	0457	
		0013	RAJAPURAM		
		0014	DANDALAKSHMIPURAM	0458	
		0015	SUSARAM	0459	
		0016	AMBEERUPETA	0460	
		0017	KONDAKOTHAPETA	0461	
		0018	YETLABASIVALASA		
		0019	CHALLAYAVALASA	0462	
		0020	ODIPADU	0463	
		0023	KUSUMPOLAVALASA	0464	
		0024	EDDULAVALASA	0465	
		0025	RALLAPADU	0466	
		0026	DEERGHASI	0467	
		0036	THOTADA	0468	
		0037	KONDALAKKIVALASA		
		0038	GANGIVALASA	0469	

MC	Mandal Name	Village Code	Village Name	I.U. No.	REMARKS
		0039	URJAM	0470	
		0041	NANDIGAM	0471	
		0042	AMPALAM		
		0040	POLAKI	0472	
		0035	SHANTHALAKSHMIPURAM	0473	
		0034	GOLLALAVALASA	0474	
		0027	KOLLIVALASA	0475	
		0032	TALASAMUDRAM		
		0028	MOBAGAM	0476	
		0029	VANITAMANDALAM		
		0030	JONNAM	0477	
		0031	GAJAPATHINAGARAM		
		0033	DOLA		
031	NARASANNAPETA	0001	CHODAVARAM	0478	
		0007	PARASELLI	0479	
		0008	CHHITTIVALASA		
		0009	RELLIVALASA		
		0010	SUNDARAPURAM	0480	
		0011	MAMIDIVALASA	0481	
		0012	CHIKKALAVALASA		
		0015	KAMBAKAYA	0482	
		0016	DASUMANTHAPURAM	0483	
		0017	JAMMU		
		0002	KARGAM	0484	
		0019	NARISINGAPALLE	0485	
		0014	KUDDAM	0486	
		0005	THOTADA	0487	
		0013	BADAM		
		0006	TELAGAVALASA	0488	
		0004	NADAGAM	0489	
		0003	VENKATAPURAM	0490	
		0018	KOBAGAM		
		0025	LUKALAM	0491	
		0023	KOTHAPOLAVALASA	0492	
		0024	NARASINGURAIIDUPETA		
		0022	URLAM	0493	
		0020	BASIVALASA	0494	
		0021	BALASEEMA		
		0032	AMPALAM	0495	

MC	Mandal Name	Village Code	Village Name	I.U. No.	REMARKS
		0034	GOTTIPALLE	0496	
		0033	NARAYANAVALASA	0497	
		0035	TAMARAPALLI	0498	
		0036	BODDAVALASA	0499	
		0046	NARASANNAPETA		
		0031	SATYAVARAM	0500	
		0029	YARABADU	0501	
		0030	GOKAYYAVVALASA		
		0026	CHENULAVVALASA	0502	
		0028	V.N PURAM		
		0027	MADAPAM	0503	
		0041	DEVADI	0504	
		0040	KOMARTHI	0505	
		0038	RAVULAVVALASA	0506	
		0039	SRIRAMPURAM		
		0045	KILLAM	0507	
		0044	MAKIVALASA	0508	
		0042	POTTAYYAVVALASA	0509	
		0043	GOPALAPENTA	0510	
		0037	BORIGIVALASA	0511	
024	JALUMURU	0001	KARAKAVVALASA	0512	
		0002	ANNUPURAM	0513	
		0003	MUKHALINGAM		
		0004	DOMALAPALLE		
		0005	GARNIVALASA	0514	
		0007	JAMINIVALASA		
		0008	SRIMANNARAYANAPURAM		
		0036	MAKIVALASA	0515	
		0009	MARRIVALASA		
		0010	NAGIRIKATAKAM	0516	
		0011	ATCHYUTAPURAM		
		0012	KOMANAPALLE	0517	
		0013	BODDAPADU	0518	
		0014	KONDAPOLAVALASA		
		0015	SURAVARAM	0519	
		0016	DOMPAKA		
		0017	TIMADAM	0520	
		0018	AKKURADA	0521	
		0019	YELLAMANCHILI	0522	

MC	Mandal Name	Village Code	Village Name	I.U. No.	REMARKS
		0020	CHENNAYAVALASA	0523	
		0034	MOHIDDINIPURAM		
		0035	SYRIGAM	0524	
		0006	MAKIVALASA	0525	
		0037	PARLAM		
		0038	ANDHAVARAM	0526	
		0039	ALLADA	0527	
		0040	ALLADAPETA		
		0033	MAHAMMADPURAM	0528	
		0041	GOTIVADA		
		0042	RAMAYYAVALASA	0529	
		0032	PAGODU	0530	
		0021	JALUMURU	0531	
		0022	SUBRAHAMANYAPURAM	0532	
		0023	VENKATAPURAM	0533	
		0024	JONANKI	0534	
		0025	TALATARIYA	0535	
		0026	DARIVADA		
		0027	LINGALAVALASA	0536	
		0028	RANA	0537	
		0029	GOLIYAPUTTI		
		0030	KARAVANJA	0538	
		0031	VELUSODA		
		0043	KOTTURU	0539	
		0044	KURMANADHAPURAM		
		0045	TALLAVALASA	0540	
		0046	GUNDUVALASA		
		0047	GUGGILI		
		0048	YEDULAVALASA	0541	
		0049	BASIVADA		
		0050	PEDADUGAM	0542	
		0051	CHINADUGAM	0543	
		0053	RAVIPADU		
		0052	TEKKALIPADU	0544	
		0054	YENETIKOTHURU		
020	SARAVAKOTA	0001	NOWTHALA	0545	
		0002	SAVARAMALUVA	0546	
		0003	DASUPURAM		
		0004	DHRMALAKSHMIPURAM	0547	

MC	Mandal Name	Village Code	Village Name	I.U. No.	REMARKS
		0006	BONTHU	0548	
		0005	SAVARABONTHU	0549	
		0008	KURIDINGI		
		0009	POPPANGI		
		0007	MAHASINGI	0550	
		0010	PEDALAMBA	0551	
		0011	PEDDAGUJJUVADA	0552	
		0012	KOMMUSARIAPALLE		
		0013	MARIPADU	0553	
		0014	KURMANADAPURAM		
		0015	CHARANDASPURAM		
		0016	RAMAKRISHNAPURAM		
		0017	VANDRAYI	0554	
		0018	BEJJI		
		0019	ANNUPURAM	0555	
		0020	GOVARDHNAPURAM		
		0021	GORRIBANDA	0556	
		0023	BYDALAPURAM	0557	
		0022	AGADALA	0558	
		0025	AKKIVALASA		
		0026	GUMMAPADUAM		
		0024	BHADRI	0559	
		0027	GOPALAPURAM	0560	
		0028	KOTTURU	0561	
		0029	SARAVAKOTA	0562	
		0040	CHODASAMUNDRAM	0563	
		0043	JARALI	0564	
		0041	JAMCHAKRAM	0565	
		0042	RAMACHANDRAPURAM		
		0039	KUMMARIGUNTA	0566	
		0037	ANGURU	0567	
		0038	SIVARAMPURAM		
		0030	KINNERAVADA	0568	
		0036	THOGIRI		
		0031	AVALANGI	0569	
		0033	BUDITHIPETA	0570	
		0035	CHEEDIPUDI		
		0032	BUDITHI	0571	
		0034	VENKATABADA		

MC	Mandal Name	Village Code	Village Name	I.U. No.	REMARKS
005	PATHAPATNAM	0001	SAVARASIDDHAMANUGU	0572	
		0002	BONNINI	0573	
		0003	CHINAKINGA		
		0004	ADINARAYANAPETA		
		0008	BAIDALAPURAM		
		0034	SOBA		
		0005	STUVARTUPETA	0574	
		0006	SORLANDA		
		0007	NALLABONTHU	0575	
		0009	SODA	0576	
		0010	PEDDASUNNAPURAM	0577	
		0011	NALLAKOTHURU		
		0033	PASIGANGUPETA	0578	
		0035	THAMARA	0579	
		0036	GANDAMSARIA		
		0037	PITTALASARIA		
		0038	SEEDI	0580	
		0030	ROMPIVALASA	0581	
		0032	MAKIVALASA		
		0013	ATISURIKAVITI	0582	
		0031	JAGGILIBONTHU		
		0012	ROUTHUPURAM	0583	
		0015	PATHAPATNAM	0584	
		0016	ANTHARABA	0585	
		0020	IPPALAPADU		
		0017	CHANGUDI	0586	
		0021	SARALI	0587	
		0019	DASARDHAPURAM	0588	
		0022	KODANDAPURAM		
		0025	TIDDIMI		
		0018	ANGARASINGI	0589	
		0024	DASUPURAM		
		0026	KOTTURU		
		0023	CHINAPADMAPURAM	0590	
		0027	PRAHARAJUPALEM	0591	
		0014	GOPALAPURAM	0592	
		0028	PADIMANYAM		
		0029	BOORAGAM	0593	
		0039	KORSAVADA	0594	

MC	Mandal Name	Village Code	Village Name	I.U. No.	REMARKS
		0040	GURANDI	0595	
		0041	BORUBHADRA	0596	
		0042	LABARA	0597	
		0045	GANGUVADA	0598	
		0046	KONANGI	0599	
		0047	HARIDWARAM		
		0048	THEMBURU	0600	
		0049	GITTANGI		
		0044	PEDAMALLIPURAMM	0601	
		0043	CHINAMALLIPURAM	0602	
006	MELIAPUTTI	0001	KOSAMALA1A	0603	
		0002	MEILAPUTTI	0604	
		0003	GANGARAJAPURAM	0605	
		0004	SURJINI	0606	
		0005	BAGADA	0607	
		0021	JAGANNADHAPURAM		
		0023	BURUDARAMACHANDRAPURAM		
		0007	MARA	0608	
		0008	KODUKOLIGAM	0609	
		0010	GOKARNAPUURAM	0610	
		0011	GOPPALI	0611	
		0012	KARAJADA	0612	
		0013	MUKTAPURAM	0613	
		0017	JARRIBADRA		
		0009	SANTHOSHAPURAM	0614	
		0014	SOMPAPURAM		
		0015	MARRIPADU		
		0016	MURUKUNTIBADRA	0615	
		0018	NANDAVA		
		0019	BELLUPADU	0616	
		0020	SINGUPURAM		
		0022	JADUPALLE	0617	
		0025	MARRIPADU-C	0618	
		0026	PEDDAPADMAPURAM	0619	
		0027	DURBALAPURAM		
		0029	MAKANNAPALLE		
		0030	SIRIAKANDI	0620	
		0028	VASANDHARA		
		0031	SUNDARADA	0621	



MC	Mandal Name	Village Code	Village Name	I.U. No.	REMARKS
		0032	KOMMURU	0622	
		0033	CHINTAPALLE		
		0034	ANJANEYAPURAM		
		0036	DABARU	0623	
		0035	PADDA	0624	
		0024	CHINNAPEDDAKOTTURU	0625	
		0037	DEENABANDHUPURAM	0626	
		0038	GEDDELAPOLURU		
		0039	DABBAGUDA		
		0040	JODURU	0627	
		0006	RAIKOLA	0628	
		0044	TUMUKONDA RAMACHANDRAP		
		0045	PARASURAMPURAM		
		0046	PEDDAMADI	0629	
		0048	TUMUKONDABANJEERU		
		0041	ARCHANAPURAM	0630	
		0042	SAVARAJADUPALLE		
		0043	RANGADUGHATI		
		0047	CHEEPURAPALLE	0631	
		0049	PULASARA	0632	
		0050	SAJJANAPURAM		
		0051	CUDDABA	0633	
		0053	CHINNASUNNAPURAM	0634	
		0055	ROMPI		
		0056	AMPURAM		
		0057	MUTYANIBONTHU		
		0058	NELABONTHU		
		0054	GODDA	0635	
		0052	KERASINGI	0636	
		0059	CHANDRAGIRI		
		0063	HADDIVADA		
		0065	BANDLAPALLE	0637	
		0060	GOTTIPALLE		
		0061	PEDDAKEDARI		
		0062	BOWRASINGI	0638	
		0064	VENKATAPURAM		
		0066	RAMACHANDRAPURRAM		
		0067	KOTHURU		
		0068	PULLANGINERUDULOVA		

MC	Mandal Name	Village Code	Village Name	I.U. No.	REMARKS
		0070	NAIDUKOLURU	0638	
		0069	MAREDUKOTA	0639	
021	TEKKALI	0026	DAMARA	0640	
		0028	CHIRUTANAPALLE		
		0030	PALASINGI		
		0027	MOKHALINGAPURAM	0641	
		0029	NARASINGASPALLE	0642	
		0025	GUDEM	0643	
		0031	PITTALASARIA	0644	
		0032	KONDABHEEMPURAM		
		0033	SASANAM	0645	
		0034	KANTRAGADA	0646	
		0035	MAKAVARAM		
		0036	SOMAYYAVALLASA		
		0048	VINDHYAGIRI		
		0037	AYODHYAPURAM	0647	
		0047	SAMPATHIRAORAMAKRISHNA		
		0049	CHINARAKALLAPALLE	0648	
		0050	PEDDAROKALLAPALLE	0649	
		0051	BOORAGAM	0650	
		0052	PATHANOU PADA	0651	
		0044	TALAGAM	0652	
		0046	BONNUVADA	0653	
		0038	BUTCHIRAJUVENKATAPURAM	0654	
		0045	MODUGUVALASA		
		0020	BASIRAJU SAVARAPETA	0655	
		0039	VEMULADA		
		0043	SRIRANGAM		
		0042	TELINEELAPURAM	0656	
		0023	TOLUSURAPALLE	0657	
		0040	DHRMANEELAPURAM		
		0041	RAVIVALASA	0658	
		0021	BHAGHAVANUPURAM	0659	
		0022	CHINTALASGARA		
		0018	SHYAMASUNDARAPURAM	0660	
		0019	AKKAVARAM		
		0010	KONUSULAKOTTURU	0661	
		0012	BOPPAIPURAM		
		0011	CHAKIPALLE	0662	

MC	Mandal Name	Village Code	Village Name	I.U. No.	REMARKS
		0009	PARASARAPURAM	0663	
		0008	PEDDASANA	0664	
		0006	RANGAPURAM	0665	
		0007	POLAVARAM		
		0013	VIKRAMPURAM	0666	
		0017	THIRLANGI	0667	
		0053	RAGHUNADHAPURAM @ TEKK	0668	
		0024	CHINTAMANI	0669	
		0002	ADDUKONDA	0670	
		0014	V.RAGHUNATHAPURAM @ GA		
		0015	MEGHAVARAM		
		0016	VEERARAMAKRISHNAPURAM	0671	
		0004	MEELASATHIVADA	0672	
		0005	LINGALAVALASA	0673	
		0001	BHEEMPURAM	0674	
		0003	RAIPADU		
023	KOTABOMMALI	0004	KOTHAPALLE	0675	
		0005	GUDIVADA	0676	
		0006	CHINASANA		
		0003	SARIAPALLE	0677	
		0002	DANTA	0678	
		0001	TATIPARTHI	0679	
		0015	MAHASAHEBPETA	0680	
		0013	KISTHUPURAM	0681	
		0014	SIMHADRIPURAM		
		0012	PAKIVALASA	0682	
		0011	KURUDU	0683	
		0007	JIYYANNAPETA	0684	
		0008	THARLIPETA		
		0009	CHEEPURULAPADU	0685	
		0010	KANNEVALASA	0686	
		0016	PATTUPURAM	0687	
		0019	KASTURIPADU		
		0017	ANANDAPURAM	0688	
		0018	VISWANADHAPURAM		
		0020	AKKAYYAVALLASA	0689	
		0021	KOTHAPETA		
		0022	JARJANGI	0690	
		0023	GUNJULOVA		

MC	Mandal Name	Village Code	Village Name	I.U. No.	REMARKS
		0024	KOTABOMMILI	0691	
		0025	GANGARAM	0692	
		0026	LAKKAMDIDDI	0693	
		0027	YELAMANCHILI	0694	
		0028	SARIABODDAPADU	0695	
		0029	SRIJAGANNADHAPURAM		
		0030	DUPPALAPADU	0696	
		0031	REGULAPADU	0697	
		0032	SOWDAM	0698	
		0033	NARAYANAVALASA	0699	
		0034	TILARU		
		0035	YETTURALLAPADU	0700	
		0036	HARICHANDRAPURAM	0701	
		0037	NIMMADA	0702	
		0043	CHINAVENKATAPURAM		
		0038	PEDDABAMMIDI	0703	
		0039	NARASINGUPALLE	0704	
		0040	VANDRADA		
		0041	CHINABAMMIDI		
		0042	CHITTIVALASA	0705	
022	SANTHABOMMALI	0001	ARIKIVALASA	0706	
		0002	CHINNATUNGAM	0707	
		0003	PEDATUNGAM	0708	
		0004	BRUNDAVANAM	0709	
		0005	KASEEPURAM	0710	
		0006	IJJAVARAM	0711	
		0008	KURMANADHAPURAM		
		0007	KHASPANAUPADA	0712	
		0011	YEMALAPETA	0713	
		0012	POTHUNAIDUPETA		
		0009	MARRIPADU	0714	
		0010	BHAVANAPADU @ MADYAPET		
		0013	KOTAPADU	0715	
		0014	DANDUGOPALAPURAM	0716	
		0015	TALLAVALASA	0717	
		0016	KAPUGODEYAVALASA	0718	
		0017	SANTHABOMMALI		
		0018	VADDITANDRA	0719	
		0019	AKASALAKHAVARAM	0720	

MC	Mandal Name	Village Code	Village Name	I.U. No.	REMARKS
		0020	RAJAPURAM	0721	
		0021	SANDHIPETA		
		0022	MEGHAVARAM	0722	
		0023	MARUVADA	0723	
		0039	LAKKIVALASA		
		0024	KOLLIPADU	0724	
		0038	SEEPURAM	0725	
		0025	KAKARAPALLE	0726	
		0026	ANTLAVARAM	0727	
		0027	JONNALAPADU	0728	
		0028	NARASAPURAM	0729	
		0029	GOVINDAPURAM	0730	
		0031	BORUBHADRA	0731	
		0030	GODALAM	0732	
		0037	MALAGAM	0733	
		0036	RUNKUHANUMANTHUPURAM	0734	
		0034	UMILADA	0735	
		0035	SIDDIBEHARAKOTURU		
		0032	PALATHALAGAM	0736	
		0033	UDDANDAPALEM		
014	NANDIGAM	0004	BENIAVOORU	0737	
		0030	KARAJADA		
		0001	TAMALAPURAM	0738	
		0003	SAVARAKOTTURU		
		0031	ANNAPURAM		
		0002	DEENABANDUPURAM	0739	
		0029	DIMMIDIJOLA		
		0033	PEDDALAXMIPURAM		
		0005	SAVARARAMPURAM	0740	
		0007	CHINNAGURUVOORU	0741	
		0006	PEDDAGURUVOORU		
		0008	SARADAPURAM	0742	
		0009	BADAGAM		
		0025	MOGILIPADU		
		0011	JADYADA	0743	
		0012	KOTHAGRAHARAM	0744	
		0014	PEDDINAIDUPETA	0745	
		0015	PATHRUNIVALASA		
		0016	PANUKURU		

MC	Mandal Name	Village Code	Village Name	I.U. No.	REMARKS
		0017	PEDDABANAPURAM	0746	
		0010	AGARLAGOKARLAPALLE	0747	
		0013	THOTANEELAPURAM		
		0019	HANUMANTHULOVA		
		0020	THURAKALAKOTA		
		0021	VISSAMPALLE		
		0022	KASIRAJUKASIPURAM		
		0026	SAVARALINGUPURAM	0748	
		0027	VENKATAPURAM		
		0028	SAVARARAMAKRISHNAPURAM		
		0034	MALLIVEEDU		
		0037	HARSHABADA		
		0038	MUKHUNDAPURAM		
		0039	KALIAVOORU	0749	
		0032	KHALLADA		
		0023	KONDATEMBURU	0750	
		0035	KAIJOLA		
		0036	SAGARAMPETA		
		0055	HUKUMPETA		
		0043	SANTHOSHAPURAM	0751	
		0044	DEVUPURAM		
		0045	UDDANDABHATEEPURAM		
		0047	KAVITI	0752	
		0018	SAVARABANAPURAM	0753	
		0046	PANASALAPADU		
		0048	ANANDAPURAM		
		0040	KAPUTEMBURU	0754	
		0041	CHINNALAVUNIPALLE	0755	
		0042	LATHIGAM		
		0053	PEDDALAVUVIPETA	0756	
		0049	MADIGAPURAM	0757	
		0050	BORUBHADRA		
		0024	MAJJIGOPALAPURAM	0758	
		0054	SINGHUPURAM		
		0056	MADANAPURAM		
		0057	JAMMIPETA	0759	
		0058	SAVARASOMANADHAPURAM		
		0059	BHARTHPURAM		
		0060	KANDULAGUDEM		

MC	Mandal Name	Village Code	Village Name	I.U. No.	REMARKS
		0062	MAMIDIPALLE	0759	
		0085	NELLURU		
		0061	RADHAJANABODDAPADU	0760	
		0083	BHAIRIBODDAPADU		
		0084	BELLUKOLA		
		0063	NOWGAM	0761	
		0051	SAVARANEELAPURAM	0762	
		0064	THOTADA		
		0065	POLAVARAM		
		0052	KANCHIVOORU	0763	
		0066	SUBHADRAPURAM		
		0067	PALAVALASA	0764	
		0068	KAMADHENUVU	0765	
		0069	KRISHNAPURAM		
		0071	PRATHAPAVISWANADHAPURA		
		0072	CHERUKUPALLE	0766	
		0073	MARLAPADU		
		0070	HARIDASUPURAM	0767	
		0074	KANITHIVOORU	0768	
		0075	MANIGAM	0769	
		0077	NARENDRAPURAM	0770	
		0079	BEJJIPALLE	0771	
		0082	PADMAPURAM		
		0092	CHINNATAMARAPALLE		
		0078	NANDIGAM	0772	
		0080	POTHULURU	0773	
		0081	KARLAPUDU		
		0086	JAYAPURAM	0774	
		0087	RAMPURAM		
		0088	CHINNALAXMIPURAM		
		0089	SONTINOORU		
		0090	CHINNARIGOKARLAPALLE		
		0091	PEDDATAMARAPALLE	0775	
		0093	AKULARAGHUNADHAPURAM	0776	
		0104	KOMATOORU		
		0094	PENTAVOORU	0777	
		0095	VENUGOPALAPURAM	0778	
		0076	NADUPURAM	0779	
		0096	MOJJIWADA		

MC	Mandal Name	Village Code	Village Name	I.U. No.	REMARKS
		0098	BHARANIGAM	0779	
		0097	VALLABHARAYAPADU	0780	
		0099	DODLARAMACHANDRAPURAM		
		0100	DEVADA	0781	
		0101	KOTIPALLE		
		0102	BADABANDA		
		0110	SIVARAMPURAM		
		0112	BANJEERUPETA	0782	
		0103	MONDRAYAVALLASA		
		0108	LAKHIDASUPURAM	0783	
		0105	NARSIPURAM	0784	
		0106	DEVALABHADRA	0785	
		0107	DIMILIDA		
		0109	UYVALAPETA	0786	
		0111	ROUTHUPURAM		
013	VAJRAPUKOTHURU	0013	RAJAM	0787	
		0014	GARUDABHADRA		
		0015	GADIVURU		
		0016	METTURU		
		0017	CHEEPURUPALLE		
		0018	AKKUPALLE		
		0019	BYPALLE		
		0020	PEDAVANKA		
		0021	BATHUPURAM	0788	
		0011	RITTAPADU		
		0012	GOLLASARADHI	0789	
		0023	PALLISARADHI		
		0008	GOLLALAPADU	0790	
		0031	THADIVADA		
		0022	CHINAVANKA	0791	
		0024	DOKULAPADU		
		0025	SARADAPURAM		
		0026	KIDISINGI	0792	
		0027	VAJRAPUKOTTURU		
		0043	PUDIJAGANNADHAPURAM		
		0058	LAXMIDEVIPETA @ NUVVAL	0793	
		0059	PALLIVURU @ SANGARUVAN		
		0009	PEDDABADAM	0793	
		0010	GOPALADORAVURU		



MC	Mandal Name	Village Code	Village Name	I.U. No.	REMARKS
		0007	NAGARAMPALLE	0794	
		0006	MAHADEVIPURAM	0795	
		0004	BENDI	0796	
		0005	BATTUPADU		
		0001	ANANTHAGIRI	0797	
		0002	UNDRUKUDIA		
		0003	VENKATAPURAM		
		0028	SEETHAPURAM	0798	
		0029	NARAYANAPURAM		
		0034	THOTAPALLE		
		0035	UDDANAMKURMANADHAPURAM		
		0030	PEDDABODDAPADU	0799	
		0033	KONDAVOORU	0800	
		0032	TERAPALLE	0801	
		0036	KOLLIPADU		
		0037	PEDDAMURAHARIPURAM		
		0040	UDDANAM GOPINADHAPURAM		
		0041	UDDANAM NARSINGAPALLE		
		0042	REYYIPADU		
		0044	MILIAPUTTI		
		0057	AMALAPADU		
		0038	GOVINDAPURAM	0802	
		0039	GUNALAPADU		
		0045	LINGALAPADU		
		0046	PATHATEKKALI	0803	
		0056	UDDANAM RAMAKRISHNAPUR		
		0047	DABBALAPADU	0804	
		0050	POLLADA		
		0052	KOMARLATADA		
		0053	SUNKARA JAGANADHAPURAM		
		0054	UDDANAMRAIPADU		
		0055	SYNOORU	0805	
		0048	CHEEPURUPALLE		
		0049	DEVUNALTADA		
		0051	SURYAMANIPURAM	0806	
007	PALASA	0001	LOTHURU		
		0011	ALLUKHOLA	0807	
		0002	KANTRAGADA		
		0006	KOITA		

MC	Mandal Name	Village Code	Village Name	I.U. No.	REMARKS
		0007	RENTIKOTA	0808	
		0003	RAGHUNADHAPURAM	0809	
		0004	S. GOVINDAPURAM		
		0005	MADADEVAPURAM		
		0015	SASANAM	0810	
		0016	SUNNADA		
		0019	POTRIYA		
		0008	RAMAKRISHNAPURAM	0811	
		0009	PEDANCHALA		
		0025	KAMBRIGAM		
		0033	SOGIDIYA		
		0034	KEDARIPURAM		
		0010	MARADARAJAPURAM	0812	
		0012	LODDABHADRA		
		0018	JAGANNADHAPURAM		
		0013	TARLAKOTA	0813	
		0017	RAJAGOPALAPURAM	0814	
		0020	GODAVARIPURAM	0815	
		0021	VEERA RAMACHANDRAPURAM		
		0022	CHINANCHALA	0816	
		0023	EDURAPALLE	0817	
		0024	GANGUVADA		
		0026	RAMAKRISHNAPURAM	0818	
		0028	MAMIDIMETTU		
		0029	RANGOI		
		0030	GURUDASUPURAM		
		0031	NEELAVATHI		
		0027	SUNNADEVI	0819	
		0032	BODDAPADU		
		0035	BANTUKOTTURU	0820	
		0036	PEDDANARAYANAPURAM	0821	
		0037	NEELIBHADRA		
		0038	KESIPURAM		
		0047	PANDASASANAM	0822	
		0049	LAXMIPURAM		
		0050	KISTUPURAM		
		0048	BRAHMANATARLA	0823	
		0051	PATHAJAGADEVAPURAM	0824	
		0052	SARIYAPALLE		

MC	Mandal Name	Village Code	Village Name	I.U. No.	REMARKS
		0053	GARUDAKHANDI	0824	
		0054	GOPALAPURAM		
		0045	AMALAKUDIA	0825	
		0046	PURNABHADRA		
		0043	KOTHAJAGADEVAPURAM	0826	
		0044	VEERABHADRAPURAM		
		0039	GOPIVALLABHAPURAM	0827	
		0041	TOTAVOORU		
		0042	MODUGULAPUTTI		
		0040	TEKKALIPATNAM	0828	
		0014	KAIJOLA	0829	
		0063	GUDARI		
		0070	ITTAPADA		
		0067	ADIVIKOTTURU	0830	
		0074	PENTIBHADRA		
		0076	KOSANGIPURAM		
		0061	NEMALI	0831	
		0072	MOGILIPADU		
		0060	PAYAKARAMPURAM	0832	
		0069	MEELAGARAMPADU		
		0066	JAYARAMACHANDRAPURAM	0833	
		0071	ANANTHAPURAM		
		0073	INGILIGAM		
		0078	TALLABHADRA		
		0079	AMBUSOLI		
		0056	NARSIPURAM	0834	
		0058	PADMANABHAPURAM		
		0062	KASIBUGGA		
		0075	PURUSHOTHAPURAM		
		0068	PALASA	0835	
		0057	UDAYAPURAM	0836	
		0055	PESARAPADU	0837	
		0059	ANTHARAKUDDA		
		0077	PARASAMBA	0838	
		0064	CHINABADAM	0839	
		0065	RAJAPURAM		
008	MANDASA	0001	GOWDUGURANTI	0840	
		0002	BUDARASINGI	0841	
		0003	SIRIPURAM (BOGAPURAM)	0842	

MC	Mandal Name	Village Code	Village Name	I.U. No.	REMARKS
		0004	MOGALAI PETA	0843	
		0005	B. POTHANGI		
		0007	POTHANGIBISWALI		
		0006	MUKUNDAPURAM	0844	
		0034	BALAJIPURAM		
		0040	GOVINDAPURAM		
		0008	BELLUPATIA	0845	
		0009	HONNALI	0846	
		0010	CHEEPI	0847	
		0011	SINGUPURAM	0848	
		0012	NUVAGAM	0849	
		0014	TUBBURU		
		0013	DABARSINGI	0850	
		0017	BOGABANDA		
		0015	BANJARUYUVARAJAPURAM	0851	
		0021	MANDAVURU		
		0018	SANGHIGAM	0852	
		0019	KONKADAPUTTI		
		0016	KONTABONA	0853	
		0020	KILLOI		
		0022	KUSUMALA	0854	
		0056	KONDALOGAM		
		0023	HAMSARALI	0855	
		0026	DIMIRIA	0856	
		0027	JULLUNDA		
		0028	MANDASA	0857	
		0029	RADHAKRISHNAPURAM	0858	
		0030	SIDDIGAM		
		0031	SRIRAMPURAM	0859	
		0032	MULIPADU	0860	
		0033	SONDIPUDI	0861	
		0035	BAIRISARANGAPURAM	0862	
		0036	UMAGIRI	0863	
		0037	PITHATHOLI		
		0042	KOTHAPALLE	0864	
		0039	DABARU	0865	
		0041	AMBUGAMBIT		
		0043	BHINNALA		
		0038	PUCHAPADU	0866	

MC	Mandal Name	Village Code	Village Name	I.U. No.	REMARKS
		0044	VENKATAVARAJAPURAM	0866	
		0045	BALIGAM	0867	
		0064	VEERABHADRA		
		0047	VEERAGUNNAMAPURAM	0868	
		0048	PIDIMANDSA	0869	
		0024	CHATRAPURAM	0870	
		0025	ICHAPURAM		
		0049	MADHYA		
		0052	DEVUPURAM	0871	
		0053	NARASINGAPURAM		
		0054	LAKSHMINARAYANAPURAM		
		0057	MALAGOVINDAPURAM	0872	
		0058	RAGHUNADHAPURAM		
		0059	MAKARAJOLA		
		0050	SAVARAMADHAYA	0873	
		0051	ONASYA		
		0055	KARAPALLE		
		0060	VASUDEVUPURAM		
		0061	ATCHUTAPURAM		
		0062	PATHAKAMALAPURAM		
		0046	KUNTIKOTA	0874	
		0063	KOTHAKAMALAPURAM		
		0065	HARIPURAM	0875	
		0066	AMBUGAM	0876	
		0067	LOHARIBANDA	0877	
		0068	PITHALI		
		0069	DUNNAVURU		
		0070	MARRIPADU		
		0071	GOLLAPALEM		
		0072	LIMBUGAM		
		0073	NARAYANAPURAM		
		0074	BANJARUKESUPURAM		
		0075	RANGANADHAPURAM		
		0076	ALLIMERAKA		
		0077	SUVARNAPURAM		
		0078	SARIAPALLE		
		0079	BAHADAPALLI		
		0080	RATTI		
		0081	BETHALAPURAM		

MC	Mandal Name	Village Code	Village Name	I.U. No.	REMARKS
		0082	LAXMIPURAM	0877	
		0083	BIDIMI		
012	SOMPETA	0001	MALAGOVINDAPURAM	0878	
		0003	SUNKIDI	0879	
		0002	VIKRAMPURAM	0880	
		0004	BHUSABHADRA		
		0005	JALANTHRAPOTHANGI		
		0006	MAKANNAPURAM	0881	
		0007	PADMANABHAPURAM	0882	
		0008	SARADAPURAM		
		0009	BESIRAMACHANDRAPURAM	0883	
		0010	LAKKAVARAM	0884	
		0011	PALASAPURAM	0885	
		0012	ZINKIBHADRA	0886	
		0035	JALANTRASOMPETA	0887	
		0036	BIRUSUWADA		
		0037	MOGILIKOTHURU		
		0038	CHIKATISOMPETA	0888	
		0013	BENKILI	0889	
		0015	GOLLAGANDI	0890	
		0014	RUSHIKUDDA	0891	
		0016	BARUVAPETA	0892	
		0017	BARUVA	0893	
		0018	KORLAM	0894	
		0019	PALAVALASA	0895	
		0020	KARTHALIPALEM	0896	
		0021	JAGATHIKESAPURAM	0897	
		0022	POTHRAKONDA		
		0023	ANANTHAPURAM	0898	
		0026	TURAKASASANAM		
		0027	DAMODARAPURAM		
		0028	MULAPOLAM		
		0029	GOLLURU		
		0030	UPPALAM		
		0031	RAJAM		
		0032	MAMIDIPALLE	0899	
		0033	PATHINIVALASA		
		0034	SIRIMAMIDI		
		0024	TALLABHADRA	0900	

MC	Mandal Name	Village Code	Village Name	I.U. No.	REMARKS
		0025	RANIGAM (UI)	0900	
009	KANCHILI	0004	POLERU	0901	
		0002	GHATIMUKUNDAPURAM	0902	
		0003	BHYRIPURAM		
		0001	KUMBARINOWGAM	0903	
		0005	DOLAGOVINDAPURAM	0904	
		0006	JANARDHANAPURAM		
		0011	REKHADEVIPURAM	0905	
		0012	BELLUPADA		
		0007	MUNDALA	0906	
		0008	DEPPIPADA	0907	
		0009	TIMMALANJI		
		0010	JILLUNDA		
		0013	YEKKALA	0908	
		0014	BHINNALA		
		0015	BHINNALA KOTHURU		
		0019	KESARIPADA	0909	
		0016	JADUPUDI	0910	
		0017	PEDDAKHOJIRIA	0911	
		0018	CHINNAKHOJIRIA		
		0027	MAKARAMPURAM		
		0020	KOLLURU	0912	
		0021	GUNDAM	0913	
		0022	RAGAPURAM		
		0033	DALESWARAM		
		0023	MATHAMSARIAPALLE	0914	
		0024	SIRTHALI	0915	
		0025	KARTHALI		
		0026	AMPURAM	0916	
		0029	NARASANNAMUKUNDAPURAM		
		0051	PADMATULA		
		0028	KATTIVARAM	0917	
		0030	PURUSHOTHAPURAM	0918	
		0031	ARAVASARIAPALLE	0919	
		0032	PUDAPADRA		
		0034	RANGUMATIA	0920	
		0035	GOPAKELI		
		0036	NUVAGADA		
		0045	BONAMALI		

MC	Mandal Name	Village Code	Village Name	I.U. No.	REMARKS
		0046	MAHALPADA	0920	
		0047	BHOGABENI	0921	
		0041	LAXMIPURAM	0922	
		0044	JENNAGHAI		
		0048	VEERA RAMACHANDRAPURAM		
		0049	KANCHILI	0923	
		0050	SAMANTHARAMACHANDRAPUR		
		0052	BALIAPUTTUGA		
		0053	PATHRAPADA		
		0043	JALANTRAKOTA	0924	
		0054	MANDAPALLE	0925	
		0055	TALATAMPARA		
		0056	AMMAVARIPUTTUGA		
		0058	KOKKILIPUTTUGA		
		0057	KUTTUMA	0926	
		0040	BURAGAM	0927	
		0042	AMARAVATI		
		0039	VEERANARAYANAPURAM	0928	
		0038	GOKARNAPURAM	0929	
		0037	SASANAM	0930	
011	KAVITI	0001	BELAGAM	0931	
		0002	SILAGAM		
		0011	KARAPADU	0932	
		0012	KOJJIRIA	0933	
		0013	RAGHUNADHAPURAM		
		0014	RAJAPURAM	0934	
		0015	VINJAGIRI		
		0016	CHANDIPUTTUGA		
		0017	BHYRIPURAM		
		0018	DEPPILI GONAPAPUTTUGA		
		0019	NELAVANKA	0935	
		0020	KAPASAKUDDI	0936	
		0021	PUTIYADALA	0937	
		0010	KAVITI	0938	
		0008	BEJJIPUTTIGA	0939	
		0009	JAGATHI		
		0005	KUSUMPURAM	0940	
		0007	BORIVANKA		
		0006	VARAKHA	0941	



MC	Mandal Name	Village Code	Village Name	I.U. No.	REMARKS
		0003	MANIKYAPURAM	0942	
		0004	BALLIPUTTUGA		
010	ICHCHAPURAM	0001	MUTCHANDRA	0943	
		0002	KEDARIPURAM		
		0025	AMINSAHEBPETA		
		0026	PURUSHOTHAPURAM	0944	
		0003	BALAKRISHNAPURAM	0945	
		0004	MUNIBHADRA	0946	
		0005	MANDAPALLE	0947	
		0006	TELUKUNCHI	0948	
		0007	HARIPURAM	0949	
		0008	BODDAKALI		
		0009	PAITHARIKEERTHIPURAM	0950	
		0010	KOLIGAM	0951	
		0011	BODDABADA		
		0012	ARAKABHADRA	0952	
		0013	SESANAM		
		0014	TAKATLABAMPURAM		
		0015	BIRLANGI	0953	
		0016	MASAKHAPURAM	0954	
		0027	RATTAKANNA	0955	
		0028	BELLUPADA @ ICHCHAPURA	0956	
		0017	LODDAPUTTI	0957	
		0018	TULASIGAM	0958	
		0019	DHARMAPURAM	0959	
		0022	EDUPURAM	0960	
		0020	PUNATAKAM	0961	
		0021	KOTHARI		
		0023	KESUPURAM		
		0024	BURJAPADU	0962	
019	LAKSHMINARSUPETA	0001	GOTTIPALLI	0963	
		0002	KOMMUVALASA	0964	
		0004	VENKAMPETA (UI)	0965	
		0005	PEDDAKOLLIVALASA		
		0003	SCOTPETA	0966	
		0006	JAGANNADHAPURAM		
		0007	MODUGUVALASA		
		0008	BORRAMAMBAPURAM	0967	
		0047	SOMANADHAPURAM (UI)		

MC	Mandal Name	Village Code	Village Name	I.U. No.	REMARKS
		0027	KOVILAM	0968	
		0009	PALAVALASA	0969	
		0012	FOXDORAPETA		
		0019	TAIMAMBAPURAM (UI)		
		0010	BODDAVALASA	0970	
		0011	NARENDRAPURAM (UI)		
		0018	YEMBARAM	0971	
		0013	SARADAM	0972	
		0014	GARLAPADU		
		0016	CHORLANGI		
		0015	KOTTAPETA	0973	
		0041	BORRAMPETA	0974	
		0043	VALASAPADU		
		0042	JAMBADA	0975	
		0020	PEDDAKOTA	0976	
		0028	MIRIAPALLI	0977	
		0029	JANGALAVALASA (UI)	0978	
		0030	VADAVASA		
		0017	BOTTADASINGI	0979	
		0022	JADUPETA		
		0023	PUSAM		
		0025	RAVICHANDRI	0980	
		0026	DHANUKUVADA	0981	
		0031	CHITTIMANDALAM		
		0036	TURKAPETA	0982	
		0037	DABBAPADU		
		0038	SEETARAMPURAM (UI)	0983	
		0039	KRISHNAPURAM		
		0032	CHINTALABADAVANJA	0984	
		0033	DONKALABADAVANJA		
		0034	KARAKAVALASA	0985	
		0024	KAVITI	0986	
		0035	SYAMALAPURAM		
		0040	MALLIKARJUNAPURAM		
		0045	SIDDANTHAM	0987	
		0046	BARATAM		
		0044	MUNAGANNA AGRAHARAM	0988	
		0048	SUMANTHAPURAM	0989	

**PROFORMA-B**  
**VILLAGE INSURANCE UNIT SCHEME UNDER PMFBY**  
**(MANDAL WISE DISTRICT ABSTRACT)- KHARIF 2017 SEASON**

**CROP:RICE**

**DISTRICT: SRIKAKULAM**

Sl. No	Name of the Mandal	No. of Villages	No.ofExpts Proposed	Category of Units					Total I.U.s
				Single Village	2-5 Villages	More than 5 villages	Entire Mandal	Group of Mandals	
1	VEERAGHATTAM	41	128	24	8	0	0	0	32
2	VANGARA	37	68	6	11	0	0	0	17
3	REGIDI AMADALAVALASA	51	144	25	11	0	0	0	36
4	RAJAM	31	76	10	9	0	0	0	19
5	GANGUVARISIGADAM	43	94	9	12	1	0	0	22
6	LAVERU	42	52	1	7	2	0	0	10
7	RANASTALAM	55	24	1	0	2	0	0	3
8	ETCHERLA	31	62	10	3	1	0	0	14
9	PONDURU	38	84	9	7	2	0	0	18
10	SANTHAKAVATI	52	112	10	18	0	0	0	28
11	BURJA	64	130	15	15	1	0	0	31
12	PALAKONDA	45	132	23	10	0	0	0	33
13	SEETHAMPETA	118	146	3	6	11	0	0	20
14	BHAMINI	22	68	13	4	0	0	0	17
15	KOTHURU	36	92	13	10	0	0	0	23
16	HIRAMANDALAM	40	76	9	10	0	0	0	19
17	SARUBUJJILI	48	120	15	15	0	0	0	30
18	AMADALAVALASA	51	112	12	16	0	0	0	28
19	SRIKAKULAM	31	108	24	3	0	0	0	27
20	GARA	25	72	12	6	0	0	0	18
21	POLAKI	42	128	24	8	0	0	0	32
22	NARASANNAPETA	46	136	23	11	0	0	0	34
23	JALUMURU	54	132	16	17	0	0	0	33
24	SARAVAKOTA	43	108	15	12	0	0	0	27
25	PATHAPATNAM	49	124	19	12	0	0	0	31
26	MELIAPUTTI	70	148	22	15	0	0	0	37
27	TEKKALI	53	140	22	13	0	0	0	35
28	KOTABOMMALI	43	124	20	11	0	0	0	31
29	SANTHABOMMALI	39	124	23	8	0	0	0	31
30	NANDIGAM	112	218	21	26	3	0	0	50
31	VAJRAPUKOTHURU	59	94	5	11	3	0	0	19
32	PALASA	79	136	10	24	0	0	0	34
33	MANDASA	83	164	18	18	2	0	0	38

Sl. No	Name of the Mandal	No. of Villages	No.ofExpts Proposed	Category of Units					Total I.U.s
				Single Village	2-5 Villages	More than 5 villages	Entire Mandal	Group of Mandals	
34	SOMPETA	38	98	16	6	1	0	0	23
35	KANCHILI	58	120	15	15	0	0	0	30
36	KAVITI	21	48	6	6	0	0	0	12
37	ICHCHAPURAM	28	80	15	5	0	0	0	20
38	LAKSHMINARSUPETA	47	108	12	15	0	0	0	27
	<b>TOTAL</b>	<b>1865</b>	<b>4130</b>	<b>546</b>	<b>414</b>	<b>29</b>	<b>0</b>	<b>0</b>	<b>989</b>

<b>STATEMENT - 2</b>			
<b>NOTIFICATION OF AREAS UNDER MODIFIED PRADHANA MANTRI FASAL BIMA YOJANA SCHEME IN ANDHRA PRADESH</b>			
<b>SEASON : KHARIF 2017</b>			
<b>DISTRICT: EAST GODAVARI</b>		<b>64 MANDALS</b>	
<b>Unit No</b>	<b>Mandals</b>	<b>No. of Mandals</b>	<b>No. of Experiments</b>
<b>CROP : RICE</b>		<b>( I.U.766 )</b>	
<b>Selected under "Village made as Insurance Unit"</b>		<b>1681 Villages</b>	<b>3340</b>
<b>CROP: BAJRA.</b>			
<b>DISTRICT IS MADE AS SINGLE UNIT</b>		<b>64</b>	<b>26</b>
<b>CROP:SUGARCANE (PLANT) East Godavari</b>			
<b>I</b>	1. MAREDUMILLI, 2. Y.RAMAVARAM, 3. ADDATEEGALA, 4. RAJAVOMMANGI, 5. KOTANANDURU, 6. TUNI, 7. THONDANGI, 9.SANKHAVARAM, 10.PRATHIPADU, 60.ROWTHULAPUDI 61 NELLIPAKA 62 KUNAVARAM 63 CHINTUR 64 VARA RAMA CHANDRAPURAM	22	18
	11.YELESWARAM, 12.GANGAVARAM, 13.RAMPACHODAVARAM, 14.DEVIPATNAM, 17.GOKAVARAM, 18. JAGGAMPETA, 22.KOTHAPALLE, 16.KORUKONDA		
<b>II</b>	23,KAKINADA RURAL, 24.KAKINADA URBAN, 25,SAMALKOTA, 35.PEDAPUDI, 36.KARAPA, 37.THALLAREVU, 38.KAJULURU, 45.PAMARRU, 50.MUMMIDIVARAM, 51. POLAVARAM, 21.PITHAPURAM, 20.PEDDAPURAM, 26. RANGAMPETA, 8.GOLLAPROLU	15	18
	19.KIRLAMPUDI		

III	27.GANDEPALLE, 28.RAJANAGARAM, 29.RAJAHMUNDRY RURAL, 30.RAJAHMUNDRY URBAN, 15.SEETHANAGARAM, 31.KADIAM, 32.MANDAPETA, 33.ANAPARTHY, 34.BICCAVOLU, 39.RAMACHANDRAPURAM, 40.RAYAVARAM, 41.KAPILESWARAPURAM, 42.ALAMURU, 43.ATREYAPURAM, 44.RAVULAPALEM, 46.KOTHAPETA 47. P.GANNAVARAM 48. AMBAJIPETA 49. AINAVILLI 52. KATRENIKONA 53. UPPALAGUPTAM 54. AMALAPURAM 55. ALLAVARAM 56.MAMIDIKUDURU 57.RAZOLE 58.MALIKIPURAM 59.SAKHINETIPALLI	27	18
TOTAL		64	54
<b>CROP</b>	<b>SUGARCANE (RATOON)</b>		
I	1. MAREDUMILLI, 2. Y.RAMAVARAM, 3. ADDATEEGALA, 4.RAJAVOMMANGI, 5.KOTANANDURU, 6.TUNI, 7.THONDANGI, 8. GOLLAPROLU, 9.SANKHAVARAM, 10.PRATHIPADU, 21.PITHAPURAM, 18.JAGGAMPETA, 12.GANGAVARAM, 13.RAMPACHODAVARAM, 14. DEVIPATNAM 61 NELLIPAKA 62 KUNAVARAM 63 CHINTUR 64 VARA RAMA CHANDRAPURAM	19	18
II	11.YELESWARAM,	1	12
III	15.SEETHANAGARAM, 16.KORUKONDA, 17.GOKAVARAM	3	18
IV	19.KIRLAMPUDI, 20. PEDDAPURAM, 22.KOTHAPALLE, 23.KAKINADA RURAL, 24.KAKINADA URBAN, 25.SAMALKOTA, 26.RANGAMPETA	11	18
	28.RAJANAGARAM, 29.RAJAHMUNDRY RURAL, 30.RAJAHMUNDRY URBAN, 31.KADIAM		

V	32.MANDAPETA, 33.ANAPARTHY, 34.BICCAVOLU, 35.PEDAPUDI, 36. KARAPA, 37.THALLAREVU, 38.KAJULURU, 39.RAMACHANDRAPURA, 40.RAYAVARAM, 41.KAPILESWARAPURAM, 42.ALAMURU, 43.ATREYAPURAM, 44.RAVULAPALEM, 45.PAMARRU, 46.KOTHAPETA, 47.P.GANNAVARAM, 48.AMBAJIPETA, 49.AINAVILLI 52. KATRENIKONA 53. UPPALAGUPTAM 54. AMALAPURAM 55. ALLAVARAM 56.MAMIDIKUDURU 57.RAZOLE 58.MALIKIPURAM 59.SAKHINETIPALLI 50.MUMMIDIVARAM, 51. POLAVARAM, 60.ROWTHULAPUDI 27.GANDEPALLE	30	18
<b>TOTAL</b>		<b>64</b>	<b>84</b>
<b>CROP: COTTON (UI)</b>			
<b>DISTRICT IS MADE AS SINGLE UNIT</b>		64	54

**PROFORMA-A****VILLAGE INSURANCE UNIT SCHEME UNDER PMFBY****STATEMENT SHOWING THE VILLAGE WISE INSURANCE UNITS KHARIF 2017 SEASON****CROP:RICE****DISTRICT: EAST GODAVARI**

<b>MC</b>	<b>Mandal Name</b>	<b>Village Code</b>	<b>Village Name</b>	<b>I.U. No.</b>	<b>REMARKS</b>
047	THALLAREVU	0001	CHOLLANGI	0001	
		0002	CHOLLANGI PETA		
		0003	G. VEMAVARAM	0002	
		0004	PATAVALA	0003	
		0005	KORINGA	0004	
		0006	POLEKURRU	0005	
		0013	P. MALLAVARAM	0006	
		0007	LATCHIPALEM	0007	
		0008	UPPANGALA	0008	
		0012	NEELAPALLE	0009	
		0011	SUNKARAPALEM	0010	
		0009	PILLANKA	0011	
		0010	INJARAM		
040	KAJULURU	0001	JAGANNADHAGIRI	0012	
		0002	TARLAMPUDI	0013	
		0003	MATHUKUMILLI	0014	
		0004	BANDANAPUDI	0015	
		0005	ARYAVATAM	0016	
		0006	GOLLAPALEM	0017	
		0007	SELAPAKA	0018	
		0008	MANJERU	0019	
		0010	KAJULURU	0020	
		0011	CHEDUVADA	0021	
		0009	SEELA	0022	
		0012	ITHAPUDI	0023	
		0013	TANUMALLA	0024	
		0014	PENUMALLA	0025	
		0015	ANDRANGI	0026	
		0016	KUYYERU	0027	
		0017	DUGGUDURRU	0028	
		0018	UPPUMILLI	0029	
		0019	KOLANKA	0030	
		0020	PALLIPALEM	0031	



MC	Mandal Name	Village Code	Village Name	I.U.No.	REMARKS
039	KARAPA	0001	ARATLAKATTA	0032	
		0002	Z. BHAVARAM	0033	
		0003	NADAKUDURU	0034	
		0005	PENUGUDURU	0035	
		0007	KARAPA	0036	
		0008	PATHARLAGADDA	0037	
		0009	GORRIPUDI	0038	
		0010	KONGODU	0039	
		0006	KORIPALLE	0040	
		0011	VEMULAVADA	0041	
		0012	VAKADA	0042	
		0013	KURADA	0043	
		0014	CHINA MAMIDADA	0044	
		0015	VELANGI	0045	
		0016	SIRIPURAM	0046	
		0017	G. BHAVARAM		
		0018	YANDAMURU	0047	
		0019	PEDDAPURAPPADU	0048	
		0004	GURAJANAPALLE	0049	
030	KAKINADA RURAL	0001	THIMMAPURAM,	0050	
		0002	PANDURU	0051	
		0003	NEMAM	0052	
		0004	THAMMAVARAM	0053	
		0005	PENUMARTHI		
		0010	VAKALAPUDI	0054	
		0009	RAMANAYYAPETA		
		0012	SARPAVARAM	0055	
		0013	GANGANAPALLE		
		0006	KOVVADA	0056	
		0011	SURYARAO PETA (PART)		
		0014	CHIDIGA	0057	
		0007	REPURU		
		0008	KOVVURU	0058	
		0015	TOORANGI(R)	0059	
031	KAKINADA (URBAN)	0001	SURYARAO PETA (PART)	0060	
		0002	KAKINADA		
		0003	MEDALINE	0061	
		0004	JAGANNADHAPURAM		
027	SAMALKOTA	0001	PEDABRAHMADEVAM	0062	

MC	Mandal Name	Village Code	Village Name	I.U.No.	REMARKS
		0002	G. MEDAPADU	0063	
		0003	VETLAPALEM	0064	
		0004	JAGGAMMAGARIPETA	0065	
		0018	SAMALKOTA	0066	
		0005	KAPAVARAM	0067	
		0006	PAVARA	0068	
		0007	PANDRAVADA	0069	
		0008	NAVARA	0070	
		0009	P. VEMAVARAM	0071	
		0010	UNDURU	0072	
		0019	BHIMAVARAM	0073	
		0011	VALLURU	0074	
		0012	PANASAPADU	0075	
		0013	KOPPAVARAM	0076	
		0014	MAMILLADODDI	0077	
		0015	V.K.RAYAPURM	0078	
		0016	BOYANAPUDI	0079	
		0017	MADHAVAPATNAM	0080	
032	PEDAPUDI	0001	G. MAMIDADA	0081	
		0002	PEDDADA	0082	
		0003	PEDAPUDI	0083	
		0004	DOMADA	0084	
		0005	ATCHUTAPURATRAYAM	0085	
		0006	KARAKUDURU	0086	
		0007	KAIKAVOLU	0087	
		0008	KUMARAPRIYAM	0088	
		0010	GANDREDU	0089	
		0011	RAJUPALEM	0090	
		0012	PYNA	0091	
		0013	VENDRA	0092	
		0014	CHINTAPALLE	0093	
		0009	PUTTAKONDA	0094	
		0015	SAMPARA	0095	
		0016	KANDREGULA	0096	
		0017	SAHAPURAM	0097	
028	PITHAPURAM	0001	B. KOTHURU	0098	
		0002	JAGAPATHIRAJAPURAM	0099	
		0003	VELDURTHI	0100	
		0004	PRO. DONTAMURU	0101	

MC	Mandal Name	Village Code	Village Name	I.U.No.	REMARKS
		0005	PRO. RAYAVARAM	0102	
		0006	BHOGAPURAM	0103	
		0007	RAPARTHI	0104	
		0008	JAMULAPALLE	0105	
		0009	GOKIVADA	0106	
		0010	MANGITURTHI	0107	
		0011	VIRAVA	0108	
		0012	KOLANKA	0109	
		0016	AGRAHARAM	0110	
		0013	VEERARAGHAVAPURAM	0111	
		0014	ILLINDARADA	0112	
		0015	MADHAVAPURAM		
		0027	PITHAPURAM	0113	
		0017	VIRAVADA	0114	
		0018	MALLAM	0115	
		0020	JALLURU	0116	
		0021	GOVINDARAJUPALEM	0117	
		0022	SOMAVARAM	0118	
		0019	FAKRUDDINPALEM	0119	
		0023	KANDARADA	0120	
		0026	KUMARAPURAM	0121	
		0024	CHITRADA	0122	
		0025	NAVAKANDRAVADA	0123	
019	GOLLAPROLU	0001	KODAVALI	0124	
		0006	VANNEPUDI		
		0002	CHENDURTHI	0125	
		0003	DURGADA	0126	
		0004	VIJAYANAGARAM		
		0005	CHEBROLU	0127	
		0007	CHINA JAGGAMPETA	0128	
		0008	TATIPARTHI	0129	
		0009	GOLLAPROLU	0130	
		0010	SEETHANAGARAM	0131	
		0011	LAXMIPURAM	0132	
		0012	MALLAVARAM	0133	
029	KOTHAPALLE	0001	P. ISUKAPALLE	0134	
		0002	NAGULAPALLE	0135	
		0003	RAMANAKKAPETA	0136	
		0004	PONNADA	0137	

MC	Mandal Name	Village Code	Village Name	I.U.No.	REMARKS
		0005	MULAPETA	0138	
		0006	AMARAVILLI		
		0014	AMINABADA		
		0007	YENDAPALLE	0139	
		0009	KONDEVARAM	0140	
		0012	KUTUKUDUMILLI	0141	
		0008	VAKATIPPA	0142	
		0013	KOTHAPALLE	0143	
		0015	UPPADA		
		0016	SUBBAMPETA		
		0011	KOMARAGIRI	0144	
		0010	GORSA	0145	
017	PRATHIPADU	0001	ULIGOGILA	0146	
		0002	BAPANNADHARA		
		0003	K. MIRTHIVADA		
		0004	BURADAKOTA		
		0005	KONDAPALLE		
		0006	DOPARTHI		
		0007	THADUVAI		
		0008	GIRIJANAPURAM		
		0009	THOTAKURAPALEM		
		0010	SEEMUSURU		
		0011	YERAKAMPALEM		
		0012	METTU CHINTHA		
		0013	BAVURUVAKA		
		0018	VEMULAPALEM		
		0019	GOKAVARAM		
		0020	ARILLA DHARA		
		0021	VANTHADA		
		0022	UTTARAKANCHI	0147	
		0017	PEDDIPALEM	0148	
		0015	PANDAVULAPALEM	0149	
		0016	PODURUPAKA		
		0026	K. KOTHAPALLE	0150	
		0029	THOTAPALLE	0151	
		0030	U. JAGANNADHAPURAM		
		0031	VENKATANAGARAM		
		0032	VAKAPALLE		
		0038	POTHULURU	0152	

MC	Mandal Name	Village Code	Village Name	I.U.No.	REMARKS
		0028	CHINTALURU	0153	
		0014	KOTHURU	0154	
		0027	GAJJANAPUDI		
		0025	SARABHAVARAM	0155	
		0037	VOMMANGI	0156	
		0024	LAMPAKALOVA	0157	
		0023	PEDA SANKARLAPUDI	0158	
		0033	P. JAGANNADHAPURAM	0159	
		0034	CHINA SANKARLAPUDI		
		0035	YELURU	0160	
		0036	PRATHIPADU	0161	
		0039	RACHAPALLE	0162	
		0040	DHARMAVARAM	0163	
010	YELESWARAM	0001	MARRIVEEDU	0164	
		0002	J. ANNAVARAM	0165	
		0003	LAKKAVARAM		
		0004	RAMANAYYAPETA	0166	
		0005	EAST LAKSHMIPURAM		
		0006	LINGAMPARTHI	0167	
		0007	YELESWARAM	0168	
		0008	TIRUMALI	0169	
		0011	YERRAVARAM	0170	
		0009	PERAVARAM	0171	
		0010	BHADRAVARAM		
		0013	SIRIPURAM	0172	
		0012	PEDDANAPALLE	0173	
009	SANKHAVARAM	0001	SRUNGADHARA	0174	
		0002	PEDAMALLAPURAM		
		0003	VELANGI	0175	
		0004	AMMIREKHALA		
		0005	ONDREGULA		
		0006	AVETHI		
		0007	ANUMARTHI		
		0008	POLAVARAM		
		0009	DHARA MALLAPURAM		
		0010	ANKAMPALEM		
		0011	YARAKAPURAM		
		0012	SIDDIVARIPALEM		
		0019	SANKHAVARAM	0176	

MC	Mandal Name	Village Code	Village Name	I.U.No.	REMARKS
		0018	MANDAPAM	0177	
		0031	ANNAVARAM		
		0032	AREMPUDI		
		0024	S.JAGGAMPETA	0178	
		0025	KONTHANGI	0179	
		0013	GOWRAMPETA	0180	
		0014	M.JAGANNADHAPURAM		
		0015	MASAMPALLE		
		0016	GONDHI KOTHAPALLE		
		0017	VADREVV VENKATAPURAM		
		0020	KONDEMPUDI		
		0021	ATCHAMPETA		
		0022	RAJARAM		
		0023	GONDHI	0181	
		0026	VAZRAKUTAM		
		0027	RAMANNAPALEM		
		0028	KATHIPUDI		
		0029	NELLIPUDI		
		0030	SEETHAYAMPETA	0182	
020	PEDDAPURAM	0004	MARLAVA		
		0005	TIRUPATI		
		0006	CHANDRAMAMPALLE	0183	
		0007	TATIPARTHI		
		0008	DIVILI		
		0009	CHADALADA	0184	
		0003	KANDRAKOTA		
		0010	ULIMESWARAM	0185	
		0001	J. THIMMAPURAM		
		0002	KATTAMURU	0186	
		0011	GUDIVADA	0187	
		0012	PULIMERU		
		0014	SIRIVADA		
		0013	GORINTA	0188	
		0021	VADLAMURU	0189	
		0020	G. RANGAMPETA	0190	
		0022	PEDDAPURAM	0191	
		0015	RAMESWARAM	0192	
		0016	ANURU		
		0017	VALUTHIMMAPURAM		

MC	Mandal Name	Village Code	Village Name	I.U.No.	REMARKS
		0018	RAYABHUPALAPATNAM	0193	
		0019	CHINABRAHMADEVAM	0194	
016	KIRLAMPUDI	0001	SOMAVARAM	0195	
		0002	KRISHNAVARAM	0196	
		0003	SUNGARAYUNIPALEM		
		0012	THAMARADA		
		0004	GEDDANAPALLE	0197	
		0008	BHUPALAPATNAM		
		0005	VELANKA	0198	
		0006	JAGAPATHINAGARAM	0199	
		0007	CHILLANGI	0200	
		0009	S. THIMMAPURAM	0201	
		0010	BURUGUPUDI	0202	
		0011	GONEDA	0203	
		0013	VEERAVARAM	0204	
		0014	RAJUPALEM	0205	
		0015	RAMAKRISHNAPURAM	0206	
		0016	KIRLAMPUDI	0207	
		0017	MUKKOLLU	0208	
015	JAGGAMPETA	0001	NARENDRAPATNAM	0209	
		0002	MAMIDADA	0210	
		0003	IRRIPAKA	0211	
		0005	KANDREGULA	0212	
		0006	MANYANVARIPALEM	0213	
		0007	GOVINDAPURAM	0214	
		0008	MALLISALA	0215	
		0009	RAJAPUDI	0216	
		0010	BALABHADRAPURAM	0217	
		0011	GOLLALAGUNTA		
		0013	GURRAPPALEM		
		0004	SEETHAMPETA	0218	
		0012	MARRIPAKA	0219	
		0014	TIRUPATIRAJUPETA	0220	
		0015	J. KOTHURU		
		0016	JAGGAMPETA	0221	
		0019	RAMAVARAM	0222	
		0017	SEETHANAGARAM	0223	
		0018	KATRAVULAPALLE	0224	
021	GANDEPALLE	0001	SINGARAMPALEM	0225	

MC	Mandal Name	Village Code	Village Name	I.U.No.	REMARKS
		0004	N.T.RAJAPURAM	0225	
		0002	MURARI	0226	
		0003	GANDEPALLE	0227	
		0005	MALLEPALLE	0228	
		0006	UPPALAPADU	0229	
		0007	TALLURU	0230	
		0008	PRO. RAGAMPETA	0231	
		0009	BORRAMPALEM	0232	
		0010	YELLAMILLI	0233	
		0011	P. NAYAKAMPALLE	0234	
		0012	YERRAMPALEM	0235	
		0013	SURAMPALEM	0236	
026	RANGAMPETA	0001	S.T.RAJAPURAM	0237	
		0002	VADISALERU	0238	
		0003	RANGAMPETA	0239	
		0004	PEDARAYAVARAM	0240	
		0005	KOTAPADU	0241	
		0006	VENKATAPURAM	0242	
		0007	SUBHADRAMPETA	0243	
		0008	MUKUNDAVARAM	0244	
		0012	PATHA DODDIGUNTA	0245	
		0013	MARRIPUDI	0246	
		0014	SINGAMPALLE	0247	
		0015	NALLAMILLI		
		0011	G. DONTAMURU	0248	
		0009	ELAKOLANU	0249	
		0010	VEERAMPALEM	0250	
007	TUNI	0003	DONDAVAKA	0251	
		0004	K.O. MALLAVARAM		
		0005	RAPAKA		
		0006	KOTHAKONDA		
		0007	CH. AGRAHARAM		
		0001	N. SURAVARAM	0252	
		0002	D. POLAVARAM	0253	
		0008	ATIKIVARIPALEM	0254	
		0009	KOLIMERU		
		0010	NANDIVAMPU		
		0011	MARUVADA	0255	
		0012	REKHAVANIPALEM		



MC	Mandal Name	Village Code	Village Name	I.U.No.	REMARKS
		0013	TALLURU	0255	
		0014	KOTHURU		
		0016	S. ANNAVARAM	0256	
		0021	KAVALAPADU	0257	
		0022	TUNI		
		0015	TETAGUNTA	0258	
		0017	CHEPURU	0259	
		0019	CHAMAVARAM		
		0020	VALLURU		
		0018	HMSAVARAM	0260	
008	ROWTHULAPUDI	0033	ANANTHARAM	0261	
		0034	CHINA MALLAPURAM		
		0035	ROWTHULAPUDI		
		0036	GIDAJAM	0262	
		0037	S. AGRAHARAM		
		0038	D.JAGANNADHAPURAM		
		0039	BILLAVAKA		
		0040	KODURU		
		0041	PARUPAKA		
		0042	PALLAPU CHAMAVARAM	0263	
		0043	MERAKA CHAMAVARAM	0264	
		0044	SRUNGA VARAM	0265	
		0032	NAMAGIRI NARENDRAPATNA	0266	
		0001	DABBADI	0267	
		0002	SARLANKA		
		0003	SATYAVARAM		
		0004	RAGHAVAPATNAM		
		0005	GINNELARAM		
		0006	PEDDURU		
		0007	D. PYDIPALA		
		0008	JALDAM		
		0009	CHALLERU		
		0022	CHAKIREVULAPALEM	0268	
		0010	YEGUVA DARAPALLE		
		0011	DIGUVADARAPALLE		
		0012	RAMAKRISHNAMPURAM		
		0013	GANGAVARAM		
		0014	YEGUVA SIVADA		
		0015	R. VENKATAPURAM		

MC	Mandal Name	Village Code	Village Name	I.U.No.	REMARKS
		0016	DIGUVA SIVADA	0268	
		0017	SURAMPETA		
		0018	VENKATANAGARAM	0269	
		0019	RAJAVARAM		
		0020	KOTHURU		
		0021	MULAGAPUDI	0270	
		0023	TIRUPATAMMAPETA	0271	
		0024	SANTHA PYDIPALA		
		0025	UPPAMPALEM		
		0026	GUMMAREGULA		
		0027	BALARAMPURAM		
		0028	A. MALLAVARAM	0272	
		0029	KONDAPALEM		
		0030	BAPABHUPALAPATNAM	0273	
		0031	LATCHIREDDIPALEM		
018	THONDANGI	0001	BENDAPUDI	0274	
		0002	GOPALAPATNAM	0275	
		0003	P. AGRAHARAM	0276	
		0004	THONDANGI	0277	
		0005	KRISHNAPURAM	0278	
		0006	PYDIKONDA	0279	
		0007	ANURU		
		0008	VEMAVARAM	0280	
		0009	KONA FOREST		
		0010	SRUNGAVRUKSHAM	0281	
		0011	A. KOTHAPALLE	0282	
		0012	P.E.CHINNAYAPALEM	0283	
		0013	RAVIKAMPADU	0284	
		0014	KOMMANAPALLE	0285	
		0015	A.V.NAGARAM	0286	
006	KOTANANDURU	0001	K. E. CHINNAYYAPALEM	0287	
		0002	LAKSHMIDEVIPETA	0288	
		0003	ALLIPUDI	0289	
		0004	KOTANANDURU	0290	
		0005	KAKARAPALLE	0291	
		0006	BHIMAVARAPUKOTA	0292	
		0007	SURAPURAJUPETA	0293	
		0008	BILLANANDURU	0294	
		0009	INDUGAPALLE	0295	

MC	Mandal Name	Village Code	Village Name	I.U.No.	REMARKS
		0012	KAMATAM MALLAVARAM	0296	
		0014	KOPPAKA AGRAHARAM	0297	
		0010	T.JAGANNADHA NAGARAM	0298	
		0011	BODHAVARAM		
		0013	ARTHAMURU		
		0015	KOTTAM	0299	
		0016	DARAKONDA		
024	RAJAHMUNDRY RURAL	0001	TORREDU	0300	
		0002	KOLAMURU	0301	
		0006	KATHERU(U)	0302	
		0004	BOMMURU(U)	0303	
		0009	DOWLESWARAM(PT)		
		0003	RAJAVOLU	0304	
		0005	RAJAHMUNDRY (NMA)		
		0007	MORAMPUDI		
		0008	HUKUMPETA(U)		
023	RAJAHMUNDRY (URBAN)	0001	RAJAHMUNDRY(U)		
025	RAJANAGARAM	0001	NANDARADA	0305	
		0002	KALAVACHERLA	0306	
		0004	NARENDRAPURAM	0307	
		0003	RAJANAGARAM	0308	
		0006	VENKATAPURAM	0309	
		0007	JAGANNADAPURAM AG.		
		0005	VELUGUBANDA	0310	
		0009	SRIKRISHNAPATNAM	0311	
		0010	PALACHARLA		
		0011	BHUPALAPATNAM		
		0008	KANAVARAM	0312	
		0016	THOKADA	0313	
		0017	MUKKINADA	0314	
		0015	PATHA THUNGAPADU	0315	
		0014	G. YERRAMPALEM	0316	
		0013	KONDA GUNTURU	0317	
		0012	NAMAVARAM	0318	
035	KADIAM	0001	VEMAGIRI	0319	
		0002	KADIAM	0320	
		0003	JEGURUPADU	0321	
		0004	DAMIREDDIPALLE	0322	
		0005	VEERAVARAM		

MC	Mandal Name	Village Code	Village Name	I.U.No.	REMARKS
		0006	MURAMANDA	0322	
		0007	DULLA	0323	
022	KORUKONDA	0002	BODLEDDUPALEM	0324	
		0003	KOTIKESAVARAM	0325	
		0004	RAGHAVAPURAM	0326	
		0001	KOTI	0327	
		0005	SRIRANGAPATNAM	0328	
		0006	KORUKONDA	0329	
		0007	JAMBUPATNAM	0330	
		0008	NARASAPURAM	0331	
		0011	N.AGRAHARAM	0332	
		0009	KANUPURU	0333	
		0010	GADARADA	0334	
		0012	DOSAKAYALAPALLE	0335	
		0013	BURUGUPUDI	0336	
		0014	KAPAVARAM	0337	
		0015	MUNAGALA	0338	
		0016	BUTCHEMPETA	0339	
		0017	MADHURAPUDI	0340	
		0019	NIDIGATLA	0341	
		0018	GADALA	0342	
014	GOKAVARAM	0001	KRISHNUNIPALEM	0343	
		0002	KOTHAPALLE	0344	
		0003	GOKAVARAM	0345	
		0015	TIRUMALAYAPALEM	0346	
		0009	TAKURUPALEM	0347	
		0010	SUDIKONDA		
		0011	SIVARAMAPATNAM	0348	
		0012	MALLAVARAM		
		0013	KALIJOLLA		
		0014	BHUPATIPALEM		
		0008	RAMPA YERRAMPALEM	0349	
		0004	THANTIKONDA	0350	
		0005	GADELAPALEM	0351	
		0006	ATCHUTAPURAM	0352	
		0007	GUMMALLADUDDI	0353	
013	SEETHANAGARAM	0001	PURUSHOTHAPATNAM	0354	
		0002	VANGALAPUDI	0355	
		0004	SEETHANAGARAM	0356	

MC	Mandal Name	Village Code	Village Name	I.U.No.	REMARKS
		0005	CHINAKONDEPUDI	0356	
		0006	NAGAMPALLE	0357	
		0007	NALLAGONDA	0358	
		0003	SINGAVARAM	0359	
		0008	RAGHUDEVAPURAM	0360	
		0009	MUGGAULLA	0361	
		0010	KUNAVARAM		
		0011	MUNIKUDALI	0362	
		0012	KATAVARAM	0363	
		0013	JALIMUDI	0364	
		0014	BOBBILLANKA		
		0015	MULAKALLANKA		
		0016	MIRTHIPADU		
		0017	HUNDESWARAPURAM		
038	RAYAVARAM	0001	LOLLA	0365	
		0002	VEDURUPAKA	0366	
		0003	NADURUBADA	0367	
		0004	PASALAPUDI	0368	
		0005	SOMESWARAM	0369	
		0006	MACHAVARAM	0370	
		0007	CHELLURU	0371	
		0008	VENTURU	0372	
		0010	KURAKALLAPALLE	0373	
		0009	KURMAPURAM	0374	
033	BICCAVOLU	0001	RANGAPURAM	0375	
		0002	ILLAPALLE	0376	
		0003	THUMMALAPALLE	0377	
		0004	RALLKHANDRIKA		
		0005	BICCAVOLU	0378	
		0006	BALABHADRAPURAM	0379	
		0007	KAPAVARAM	0380	
		0008	KOMARIPALEM	0381	
		0009	TOSSIPUDI	0382	
		0010	PANDALAPAKA	0383	
		0011	VOOLAPALLE	0384	
		0012	KONKUDURU	0385	
		0013	ARIKAREVULA	0386	
		0014	MELLURU	0387	
034	ANAPARTHY	0001	DUPPALAPUDI	0388	

MC	Mandal Name	Village Code	Village Name	I.U.No.	REMARKS
		0002	ANAPARTHY	0389	
		0003	KOPPAVARAM	0390	
		0004	MAHENDRAWADA	0391	
		0005	POLAMURU	0392	
		0006	RAMAVARAM	0393	
		0007	KUTUKULURU	0394	
		0008	PEDAPARTHI	0395	
		0009	PULAGURTHA	0396	
041	RAMACHANDRAPURAM	0022	RAMACHANDRAPURAM	0397	
		0001	CHODAVARAM	0398	
		0002	AMBIKAPALLE AGRM.	0399	
		0003	NARASAPURAPUPETA		
		0004	ODURU	0400	
		0005	YANAMADALA	0401	
		0006	TADIPALLE	0402	
		0007	KAPAVARAM	0403	
		0008	KANDULAPALEM	0404	
		0009	VELLA	0405	
		0010	YERUPALLE	0406	
		0021	MUTCHUMILLI	0407	
		0011	UTRUMILLI	0408	
		0013	JAGANNAIKULAPALEM	0409	
		0012	VELAMPALEM	0410	
		0014	DRAKSHARAMA	0411	
		0017	THOTAPETA	0412	
		0018	HASANBADA	0413	
		0019	UNDURU	0414	
		0020	BHEEMAKROSUPALEM	0415	
		0016	VEGAYAMMAPETA	0416	
		0015	VENKATAYAPALEM	0417	
046	PAMARRU	0001	YENDAGANDI	0418	
		0002	PAMARRU	0419	
		0003	AMJURU	0420	
		0004	PANINGAPALLE	0421	
		0005	KUNDURU	0422	
		0006	SIVALA	0423	
		0007	YERRA᳚ POTHAVARAM	0424	
		0008	VILASA GANGAVARAM	0425	
		0009	ADDAMPALLE		

MC	Mandal Name	Village Code	Village Name	I.U.No.	REMARKS
		0010	BALANTHARAM	0426	
		0012	GUDIGALLA	0427	
		0013	GUDIGALLA BHAGA		
		0011	PEKERU	0428	
		0014	KUDUPURU	0429	
		0015	DANGERU	0430	
		0016	GANGAVARAM	0431	
		0017	THAMARAPALLE	0432	
		0018	SATYAWADA	0433	
		0019	KOOLLA	0434	
		0020	KOTIPALLE	0435	
		0021	SUNDARAPALLE	0436	
		0022	KOTA	0437	
		0023	BHATLA PALIKA	0438	
		0024	MASAKAPALLE		
042	ALAMURU	0001	BADUGUVANILANKA	0439	
		0002	MADIKI		
		0003	CHOPPELA	0440	
		0004	NARSIPUDI	0441	
		0005	MODUKURU	0442	
		0006	GUMMILERU	0443	
		0011	NAVABPETA	0444	
		0012	JONNADA	0445	
		0010	PENIKERU	0446	
		0009	KALAVACHERLA	0447	
		0013	ALAMURU	0448	
		0008	PEDAPALLE	0449	
		0007	PINAPALLE	0450	
		0015	SANDHIPUDI	0451	
		0014	CHINTALURU	0452	
037	MANDAPETA	0001	KESAVARAM	0453	
		0002	VEMULAPALLE	0454	
		0003	DWARAPUDI	0455	
		0004	CHINADEVARAPUDI		
		0005	Z.MEDAPADU	0456	
		0006	MERNIPADU	0457	
		0007	VELAGATHODU		
		0008	PALATHODU	0458	
		0009	IPPANAPADU	0459	

MC	Mandal Name	Village Code	Village Name	I.U.No.	REMARKS
		0010	TAPESWARAM	0460	
		0012	ARTHAMURU	0461	
		0013	MAREDUBAKA	0462	
		0014	MANDAPETA	0463	
		0011	YEDITHA	0464	
045	KAPILESWARAPURAM	0001	NELATURU	0465	
		0002	VALLURU	0466	
		0003	NIDASANAMETTA	0467	
		0004	VADLAMURU	0468	
		0005	KALERU	0469	
		0006	NALLURU	0470	
		0007	VEDURUMUDI	0471	
		0008	ANGARA	0472	
		0009	PADAMARA KHANDRIKA	0473	
		0010	TEKI	0474	
		0015	THATAPUDI	0475	
		0014	KAPILESWARAPURAM	0476	
		0012	MACHARA	0477	
		0011	VAKATIPPA	0478	
		0013	KORUMILLI	0479	
056	SAKHINETIPALLE	0003	APPANARAMUNI LANKA	0480	
		0002	SAKINETIPALLE	0481	
		0001	RAMESWARAM	0482	
		0006	GUDIMULA KANDRIKA	0483	
		0004	ANTARVEDIPALEM	0484	
		0005	MORI	0485	
		0008	KESAVADASUPALEM	0486	
		0007	ANTARVEDI	0487	
055	MALIKIPURAM	0003	MATTAPARRU	0488	
		0002	GUDIMELLANKA	0489	
		0001	RAMARAJULANKA	0490	
		0005	VISWESWARAYAPURAM	0491	
		0006	MALIKIPURAM		
		0008	IRUSUMANDA		
		0004	LAKKAVARAM	0492	
		0007	KATTIWANDA	0493	
		0011	SANKARAGUPTHAM		
		0009	GUDAPALLE	0494	
		0010	KESANAPALLE		



MC	Mandal Name	Village Code	Village Name	I.U.No.	REMARKS
054	RAZOLE	0001	THATIPAKA	0495	
		0002	PODALADA	0496	
		0003	SOMPALLE		
		0004	RAZOLE (R)		
		0005	SIVAKODU	0497	
		0006	B. SAVARAM	0498	
		0007	PALAGUMMI		
		0008	KADALI	0499	
		0009	CHINTALAPALLE	0500	
		0010	KUNAVARAM	0501	
		0011	MULIKIPALLE		
		0012	PONNAMANDA	0502	
		0013	KATREVUPADU	0503	
053	MAMIDIKUDURU	0002	APPANAPALLE	0504	
		0003	B. DODDAVARAM		
		0004	PASARLAPUDI		
		0006	PEDAPATHAM LANKA		
		0013	PASARLAPUDILANKA		
		0005	MAMIDIKUDURU	0505	
		0001	PEDAPATNAM	0506	
		0007	NAGARAM		
		0008	MOGALIKUDURU	0507	
		0009	GEDDADA	0508	
		0010	EDARADA	0509	
		0011	MAKANAPALEM	0510	
		0012	LUTUKURRU		
		0014	ADURRU	0511	
		0015	KOMARADA		
		0016	MAGATAPALLE	0512	
		0017	GOGANNAMATTAM		
051	P.GANNAVARAM	0001	GANTI PEDAPUDI	0513	
		0002	UDUMUDI	0514	
		0005	BELLAMPUDI		
		0003	KUNDALAPALLE	0515	
		0004	NARENDRAPURAM	0516	
		0006	LANKALAGANNAVARAM	0517	
		0007	PATHA GANNAVARAM		
		0015	MONDEPU LANKA		
		0008	POTHAVARAM	0518	

MC	Mandal Name	Village Code	Village Name	I.U.No.	REMARKS
		0009	MUNGANDA	0519	
		0010	MUNGANDAPALEM		
		0011	MUNJAVARAM	0520	
		0012	KATHARLANKA		
		0013	KARUPALLIPADU		
		0018	YENUGUPALLE		
		0014	VAINATEYA KOTHAPALLE	0521	
		0017	MANEPALLE	0522	
		0016	VADREVUPALLE	0523	
043	RAVULAPALEM	0001	UBALANKA	0524	
		0002	RAVULAPALEM		
		0003	KOMARAJU LANKA		
		0004	VEDIRESWARAM		
		0005	LAKSHMIPOLAVARAM	0525	
		0010	DEVARAPALLE	0526	
		0009	ITHAKOTA	0527	
		0006	JUTHIGAPADU	0528	
		0007	PODAGATLAPALLE		
		0008	GOPALAPURAM	0529	
		0011	MUMMIDIVARAPPADU	0530	
036	ATREYAPURAM	0001	PERAVARAM	0531	
		0002	RAJAVARAM	0532	
		0003	VALICHERU		
		0004	VADDIPARRU		
		0005	PULIDINDI		
		0007	UTCHILI		
		0006	VASANTHAWADA	0533	
		0008	ATREYAPURAM	0534	
		0009	KATTUNGA	0535	
		0012	NARKEDIMILLI	0536	
		0013	ANKAMPALEM	0537	
		0010	LOLLA	0538	
		0011	VADAPALLE	0539	
		0015	MERLAPALEM	0540	
		0014	RYALI	0541	
044	KOTHAPETA	0001	MANDAPALLE	0542	
		0002	KOTHAPETA		
		0004	PALIVELA	0543	
		0005	GANTI	0544	

MC	Mandal Name	Village Code	Village Name	I.U.No.	REMARKS
		0006	AVIDI	0545	
		0007	BILLA KURRU	0546	
		0003	VADAPALEM	0547	
		0008	KHANDRIKA		
		0009	VANAPALLE		
		0010	MODEKURRU	0548	
052	AMBAJIPETA	0003	VAKKALANKA	0549	
		0004	PASUPALLE	0550	
		0001	CHIRATAPUDI	0551	
		0002	PULLETIKURRU	0552	
		0005	MUKKAMALA	0553	
		0006	IRUSUMANDA		
		0007	MOSALIPALLE	0554	
		0008	GANGALAKURRU		
		0009	K. PEDAPUDI	0555	
		0010	ISUKAPUDI	0556	
		0011	MACHAVARAM		
		0012	NANDAMPUDI		
		0013	THONDAVARAM		
058	AMALAPURAM	0001	PALAGUMMI	0557	
		0002	NADIPUDI	0558	
		0003	NALLAMILLI	0559	
		0007	JANUPALLE		
		0004	A. VEMAVARAM	0560	
		0005	BHATNAVILLI	0561	
		0006	AMALAPURAM (RURAL)	0562	
		0008	EDARAPALLE	0563	
		0009	INDUPALLE		
		0010	GUNNAPALLE AGRM.		
		0011	SAKURU		
		0017	BANDARULANKA	0564	
		0012	PERURU		
		0013	IMMIDIVARAPPADU	0565	
		0014	THANDAVAPALLE		
		0015	VANNE CHINTALAPUDI	0566	
		0016	SAMANASA	0567	
057	ALLAVARAM	0001	BODASAKURRU	0568	
		0002	ALLAVARAM		
		0003	GUDALA	0569	

MC	Mandal Name	Village Code	Village Name	I.U.No.	REMARKS
		0004	TADIKONA	0570	
		0005	YENTRIKONA	0571	
		0007	RELLUGADDA	0572	
		0008	GODILANKA	0573	
		0009	GODI		
		0011	MOGALLAMURU	0574	
		0010	THURUPULANKA	0575	
		0014	SAMANTHAKURU		
		0006	DEVAGUPTAM	0576	
		0013	KOMARAGIRIPATNAM	0577	
		0012	BENDAMURULANKA	0578	
059	UPPALAGUPTAM	0001	VILASAVILLI	0579	
		0002	BHEEMANAPALLE	0580	
		0003	NANGAVARAM	0581	
		0004	SANNAVALLI	0582	
		0005	CHINAGEDAVALLI	0583	
		0006	PEDAGADAVALLI	0584	
		0007	MUNIPALLE	0585	
		0010	N. KOTHAPALLE	0586	
		0009	UPPALAGUPTAM	0587	
		0008	GOLLAVILLI	0588	
		0011	KUNAVARAM	0589	
		0012	GOPAVARAM	0590	
		0013	T. CHALLAPALLE	0591	
		0014	SURASANIYANAM	0592	
050	AINAVILLI	0001	MADUPALLE	0593	
		0003	CHINTANA LANKA	0594	
		0004	VELUVALAPALLE		
		0002	VEERAVALLIPALEM	0595	
		0005	AINAVILLI		
		0007	KOTIPALLI BHAGA		
		0006	TOTHARAMUDI	0596	
		0010	SANAPALLI LANKA		
		0008	KONDUKUDURU	0597	
		0009	KRAPA		
		0012	SIRIPALLE	0598	
		0013	SIRASAVALLI SAVARAM		
		0014	NEDUNURU	0599	
		0015	VILASA	0600	

MC	Mandal Name	Village Code	Village Name	I.U.No.	REMARKS
		0011	K. JAGANNADHAPURAM	0601	
		0016	MAGAM		
		0017	POTHUKURRU	0602	
049	MUMMIDIVARAM	0001	KAMINI	0603	
		0002	TANELANKA		
		0008	KRAPA CHINTALAPUDI	0604	
		0003	KOMANAPALLE	0605	
		0004	ANNAMPALLE	0606	
		0005	GADILANKA		
		0006	KOTHALANKA	0607	
		0007	MUMMIDIVARAM	0608	
		0009	ANANTHAVARAM	0609	
		0010	CH. GUNNEPALLE	0610	
		0011	AINAPURAM	0611	
060	KATRENIKONA	0001	CHEYYERU	0612	
		0002	LAKSHMIWADA	0613	
		0004	BANTUMILLI		
		0003	PENUWALLA	0614	
		0005	UPPUDI	0615	
		0006	KATRENIKONA	0616	
		0007	KUNDALESWARAM	0617	
		0008	NADAVAPALLE	0618	
		0009	DONTIKURRU	0619	
		0012	GEDDANAPALLE	0620	
		0011	KANDIKUPPA	0621	
		0010	PALLAMKURRU	0622	
		0013	CHIRRAYANAM		
		0014	BRAHMASAMEDYAM		
048	I. POLAVARAM	0002	KOMARAGIRI	0623	
		0003	PATHA INJARAM	0624	
		0004	YEDURULANKA		
		0005	GUTHINADEEVI	0625	
		0006	G. VEMAVARAM	0626	
		0007	T. KOTHAPALLE	0627	
		0008	I. POLAVARAM	0628	
		0001	PASUVULLANKA	0629	
		0009	MURAMALLA		
		0010	KESANAKURRU	0630	
		0011	THILLAKKUPPA	0631	

MC	Mandal Name	Village Code	Village Name	I.U.No.	REMARKS
004	ADDATEEGALA	0001	CHIKKAPUGEDDA	0632	
		0002	SEETHARAM		
		0003	ROLLAGEDDA		
		0005	DABBAPALEM		
		0006	CHAKIREVULA		
		0007	MAKARAM		
		0008	VEERAVARAM		
		0015	PEDDAVADISAKARRA		
		0016	PENIKELAPADU		
		0017	VANGALAMADUGU		
		0019	CHINAVADISAKARRA		
		0004	BANDAMAMILLU		0633
		0009	NADIMPALEM		
		0010	DAKODU		
		0011	GOTTILAPADU		
		0012	M. BHIMAVARAM		
		0013	POTHULURU		
		0014	D.CHODAVARAM		
		0020	DUCHERTHI		
		0021	TIRUMALAWADA		
		0022	JAJIPALEM		
		0024	CHOPPANAGEDDA	0634	
		0025	D. KOTHURU		
		0026	D. RAMAVARAM		
		0029	ANNAMPALEM PADU		
		0030	VUTLAPALEM		
		0031	D. AMMAPETA		
		0033	YELLAPURAM(VEERAMPALEM		
		0035	ANUKULAPALEM		
		0041	THUNGAMADUGULA		
		0042	RATNAMPALEM		
		0043	MAMIDIPALEM		
		0044	NUKARAI		
		0049	PANASALODDI		
		0023	ULIGOGULA	0635	
		0032	KALIMAMIDI		
		0034	SOMAMNAPALEM		
		0050	DARSINUTHULA @ REGULAP		
		0051	DORAMAMIDI		

MC	Mandal Name	Village Code	Village Name	I.U.No.	REMARKS
		0052	D.BHIMAVARAM	0635	
		0053	NIMMALPALEM		
		0054	MALLAVARAM MAMILLU		
		0055	PYDIPUTTA		
		0058	PANUKURATIPALEM		
		0059	BANDAKONDA		
		0060	ANIGERU		
		0061	ADDATEEGALA		
		0062	KOVELAPALEM		
		0064	DOKKAPALEM		
		0065	LATCHIREDDIPALEM		
		0066	VETAMAMIDI		
		0018	CHINNAMPADU	0636	
		0027	RAYAPALLE		
		0028	VEDULLAKONDA		
		0036	RAVULAPALEM		
		0037	RAVIGUDEM		
		0038	SETTIPALLE		
		0039	CHAPARATIPALEM		
		0040	JALLURU		
		0045	DUPPALAPALEM		
		0046	TIYYAMAMIDI		
		0047	DHANYAMPALEM		
		0048	PEDAMUNAKANAGEDDA		
		0056	CHINAMUNAKANAGEDDA		
		0057	MITLAPALEM		
		0063	LANGUPARTI	0637	
		0067	BHIMUDUPAKALU		
		0068	KINAPARTI		
		0069	GAVARAYYAPETA		
		0070	KOTTAMPALEM		
		0071	BODLANKA		
		0072	VENKATANAGARAM		
		0073	PAPAMPETA		
		0076	GANDOLU	0638	
		0077	ATCHIYYAPETA		
		0078	KONALOVA		
		0079	VEERABHADRAPURAM		
		0080	RAJANAGARAM		

MC	Mandal Name	Village Code	Village Name	I.U.No.	REMARKS
		0081	SARAMPETA	0638	
		0082	RAJAVARAM		
		0074	CHINNA ADDATEEGALA	0639	
		0075	D. PINJARIKONDA		
		0083	KOTTAMPALEM		
		0084	JAYACHINTALAPALEM		
		0085	BADADAM		
		0086	YELLAVARAM		
		0087	GANGAMPALEM	0640	
		0088	MATLAPADU		
		0089	64 KOTHURUPADU		
		0090	THIMMAPURAM		
		0091	UPPALAPADU		
		0092	GADICHINNAMPALEM		
		0093	D. KRISHNAVARAM		
		0094	GONTUVANIPALEM		
		0095	KIMMURU		
		0096	DODDIVAKA		
		0097	SARAMPETAPADU		
		0098	59 KOTHURUPADU		
		0099	PULIGOGULAPADU	0641	
005	RAJAVOMMANGI	0001	KIRRABU		
		0002	TALLAPALEM		
		0003	BODLAGONDI		
		0004	BOYAPADU		
		0005	VANAKARAYI		
		0006	SARABHAVARAM		
		0007	APPANNAPALEM		
		0008	DAMANAPALEM		
		0012	KONDAPALLE	0642	
		0013	DAKARAYI		
		0014	BADADANAMPALLE		
		0015	CHINARELLANGIPADU		
		0016	AMMIREKALA		
		0017	KIMILIGEDDA	0643	
		0018	SURAMPALEM		
		0026	RAJAVOMMANGI		
		0031	VOYYEDU		
		0032	MURLAVANIPALEM		



MC	Mandal Name	Village Code	Village Name	I.U.No.	REMARKS
		0023	DONGALA MALLAVARAM	0644	
		0025	DUSARIPAMU		
		0033	SUBBAMPADU	0645	
		0034	GINJERTHI		
		0035	THANTIKONDA		
		0036	YERRAMPADU		
		0037	SINGAMPALLE		
		0009	JEELUGULAPADU	0646	
		0010	KINDRA		
		0011	LAGARAYI		
		0019	LABBARTHI		
		0020	MUNJAVARAPPADU		
		0021	ANANTHAGIRI	0647	
		0022	GADUVAKURTHI		
		0024	NELLIMETLA		
		0038	GOBBILAMADUGU		
		0039	BONANGIPALEM		
		0040	DONELAPALEM	0648	
		0041	REVATIPALEM		
		0042	VELAGALAPALEM	0649	
		0043	JADDANGI		
		0053	CHERVUKOMMUPALEM	0650	
		0054	MARRIPALEM		
		0055	BORNAGUDEM		
		0056	URLAKULAPADU		
		0027	PAKAVELTHI	0651	
		0028	KESAVARAM		
		0029	PUDEDU		
		0030	LODODDI		
		0044	AMINABADA		
		0045	KOMARAPURAM		
		0046	VOKURTHI		
		0047	VOGIPALEM		
		0048	VATANGI	0652	
		0049	PEDARELLANGIPADU		
		0050	PEDAGARRANGI		
		0051	CHIKILINTA	0653	
		0052	KARUDEVIPALEM		
		0057	G. SARABHAVARAM		

MC	Mandal Name	Village Code	Village Name	I.U.No.	REMARKS
		0058	KONDALINGAMPARTHI	0653	
		0059	KOTHAPALLE		
		0060	VANCHANGI		
		0061	BALIJAPADU		
		0062	MAREDUBAKA		
003	Y. RAMAVARAM	0001	DONKARAI	0654	
		0002	BODDUMAMIDI		
		0003	VILLARTI		
		0004	MANGAMPADU		
		0005	MARRIGUDA		
		0006	BATCHULURU		
		0007	THANGEDUKOTA		
		0008	SINGANAKOTA		
		0009	DORAGONDI		
		0010	TULUSURU		
		0011	ANTILOVA		
		0012	NAGALOVA		
		0013	KALLEPUGONDA		
		0014	PALAGONDI		
		0015	KOPPULAKOTA		
		0016	GANGANURU		
		0017	CHANAGANURU		
		0018	PULIMETALA		
		0019	PATHAKOTA		
		0020	KOTHAPAKALU		
		0021	KARNIKOTA		
		0022	REVADIKOTA		
		0023	ADUPULAMETTA		
		0024	KAKKONDA		
		0025	DUBELA		
		0026	VADISALOVA		
		0027	BODDAGONDI		
		0028	RAKOTA		
		0029	YERRAGOPPULA		
		0030	D. MAMIDIVADA		
		0031	GELLAVADA		
		0035	CHAPARAI		
		0036	GONDIKOTA		
		0037	ALLURIGEDDA		

MC	Mandal Name	Village Code	Village Name	I.U.No.	REMARKS
		0038	KOTHAKOTA	0654	
		0039	GURTEDU		
		0040	VEERAMPALEM		
		0041	CHILAKAVEEDHILANKA		
		0042	G.VATTIGEDDA		
		0043	EDLAKONDA		
		0044	KADARIKOTA		
		0032	VEJUVADA	0655	
		0033	PANASALOVA		
		0034	GOPPULATHOTAMAMIDI		
		0045	DARAGEDDA		
		0046	LINGAVARAM		
		0047	BABBILOVA		
		0048	POOLOVA		
		0049	VOOTLABANDA		
		0050	JALAGALOVA		
		0051	JAJIVALASA		
		0052	KANIVADA		
		0053	POLAMANUGONDI		
		0054	KORAMATIGONDI		
		0055	BURADAVALLASA		
		0056	NEELAPALEM		
		0057	IRLAVADA		
		0058	BUSIKOTA		
		0059	DUMPAVALASA		
		0060	PERIKIVALASA		
		0061	KATHIRALLA		
		0062	PUTTAGANDI		
		0063	PANCHADARALANKA		
		0064	KUNKUMAMIDI		
		0065	RATCHAVALASA		
		0066	RAVVAGADDA		
		0067	DORAWADA		
		0068	DARALOVA		
		0104	DONARAI		
		0105	BHEEMUDUGADDA		
		0106	CHINTHALAPUDI		
		0107	BODDAGUNTA		
		0108	CHINTA KOYYA		

MC	Mandal Name	Village Code	Village Name	I.U.No.	REMARKS
		0069	NULAKAMAMIDI	0656	
		0070	GANNAVARAM		
		0071	GORABANDA		
		0072	SESHARAI		
		0073	KOMARAVARAM		
		0074	YARLAGADDA		
		0075	JAJIGEDDA		
		0085	CHINTHAKARRAPALEM		
		0086	Y. RAMAVARAM		
		0087	PAIDIPUTTA		
		0076	SINGAVARAM	0657	
		0077	NELLIKOTA		
		0078	BURADAKOTA		
		0079	JANGALATHOTA		
		0080	DADALIKAVADA		
		0081	RAMULAKONDA		
		0082	KAPPALABANDA		
		0083	NAKKARATHIPALEM		
		0084	CHAMAGADDA		
		0088	PASARUGINNE		
		0089	P. YERRAGONDA		
		0090	VATTIGADDA		
		0091	BANDIGEDDA		
		0092	RACHAPALEM		
		0093	DABBAMAMIDI		
		0094	KANATALABANDA		
		0095	BANANGIPALEM		
		0096	MUVVALAVADA		
		0097	PANASALAPALEM		
		0098	KOKITAGONDI		
		0099	VANAMAMIDIGONDI		
		0100	PULUSUMAMIDI		
		0101	BURUGUWADA		
		0102	MUNAGALAPUDI		
		0103	THADIKOTA		
		0111	ANNAMPALEM		
		0112	GUMMARAPALEM		
		0113	TOTAKURAPALEM		
		0114	GOBBILAPANUKULU		

MC	Mandal Name	Village Code	Village Name	I.U.No.	REMARKS
		0115	CHAVITIDIBBALU	0657	
		0116	PUTIKUNTA		
		0117	DEVARAMADUGULA		
		0118	GODUGURAYI		
		0119	DALIPADU		
		0120	AMMAPETA		
		0121	PEDAVULEMPADU	0658	
		0122	CHENDURTHI		
		0128	MULASALPALEM		
		0130	BODDAPALLE		
		0131	SIMHADRIPALEM		
		0132	K. YERRAGONDA		
		0133	KOTABANDICHIPPALAMAMID		
		0134	NAKKALAPADU		
		0135	CHINAVULEMPADU	0659	
		0136	REGADIPALEM		
		0137	TUMIKILAPADU		
		0109	VEDULLAPALLE		
		0110	SIRIMETLA		
		0123	KOTA		
		0124	BULLOJUPALEM		
		0125	PUTTAPALLE		
		0126	NUVVUGANTIPALEM	0660	
		0127	YERRAMREDDIPALEM		
		0129	GANDEMPALLE		
011	GANGAVARAM	0001	NEELAVARAM		
		0002	LAKSHMIPURAM		
		0003	SEETHARAMPADU		
		0004	NUVVUMAMIDI		
		0005	MOHANAPURAM		
		0006	PANDRAPROLU		
		0007	BARRIMAMIDI		
		0008	KARAKAPADU		
		0009	POTHANDRAPALEM		
		0010	YELLAPURAM		
		0011	MARRIPALEM		
		0012	YENDAPALLE		
		0013	ZADERU		
		0014	KURAMGONDI		

MC	Mandal Name	Village Code	Village Name	I.U.No.	REMARKS
		0015	YETIPALLE	0660	
		0016	PEDA ADDAPALLE		
		0017	E. RAMAVARAM		
		0018	KOMARAVARAM		
		0019	CHINA ADDAPALLE		
		0020	SARABHAVARAM		
		0021	CHEEDIPALEM		
		0022	PANDRAPOTTIPALEM		
		0026	LAKKONDA		
		0023	KUSUMARAI		0661
		0024	RAJAMPALEM		
		0025	GANGAVARAM		
		0027	GORAGOMMI		
		0031	AMUDALABANDA	0662	
		0028	VUYYALAMADUGU		
		0030	DORAMAMIDI		
		0035	VEMULOVA	0663	
		0036	PIDATHAMAMIDI		
		0037	NELLIPUDI	0664	
		0029	PADAGARLAPADU		
		0032	YERRAMPALEM		
		0033	KOTHADA		
		0034	CHINAGARLAPADU		
		0038	SURAMPALEM	0665	
		0039	DONELAPALLE		
		0045	JIYYAMPALEM		
		0046	RAJAVARAM		
		0048	RAJUPETALODDI	0666	
		0040	KAMAVARAPPADU		
		0043	OJUBANDA		
		0044	JAGGAMPALEM	0667	
		0049	YAMANAPALLE		
		0041	KONDALAMPALEM		
		0042	POTHANDORAPALEM		
		0047	NEELADONELAPADU		
		0050	PATHARAMAVARAM		
		0051	BAYYANAPALLE		
		0052	KOTHARAMAVARAM		
		0054	UMMETHA		

MC	Mandal Name	Village Code	Village Name	I.U.No.	REMARKS
		0057	B.SIVARAMAPATNAM	0667	
		0053	CHODAVARAM	0668	
		0055	LODDIPALEM		
		0056	MOLLERU		
		0058	RAMULDEVAPURAM		
		0059	LINGAVARAM		
		0060	KATTUMILLI		
012	RAMPACHODAVARAM	0001	KINTUKURU	0669	
		0002	EETHAPALLE		
		0003	KOYYALAGUDEM		
		0004	LANKAPAKALU		
		0005	VEERLAMAMIDI		
		0006	KAKAVADA		
		0007	PEDAGEDDADA		
		0023	CHINAGEDDADA		
		0024	DARAGUDEM		
		0025	CHELAKAVEEDHI		
		0026	VEMULAKONDA		
		0027	TIRUGATIRALLU		
		0028	AKURU		
		0029	SUVARLAVADA		
		0030	VATTICHELAKALU		
		0031	DABBAVALASA		
		0032	SOKULAGUDEM		
		0033	GANDHINAGARAM		
		0034	BHUPATHIPALEM		
		0053	BORNAGUDEM		
		0054	GINNEPALLE		
		0061	CHINA BARANGI		
		0062	PEDA BARANGI		
		0063	MUSURUMILLI		
		0064	KOMARAVARAM		
		0065	TAMARAPALLE		
		0069	NEENEPALLE		
		0070	M. BURUGUBANDA		
		0071	KANNAVARAM		
		0077	RAMPACHODAVARAM(U)		
		0058	UTLA	0670	
		0059	SEETHAPALLE		

MC	Mandal Name	Village Code	Village Name	I.U.No.	REMARKS
		0066	GOPAVARAM	0670	
		0068	DIRISINAPALLE		
		0072	NARASAPURAM		
		0073	DEVARATHIGUEDEM		
		0074	FOULKSPETA		
		0075	K.YERRAMPALEM		
		0076	B.RAMANNAPALEM		
		0040	KORUMILLI	0671	
		0041	BANDAPALLE		
		0045	GOGUMILLI		
		0046	T.BURUGUBANDA	0672	
		0052	THATIVADA		
		0008	CHERUVUPALEM	0673	
		0009	DOKULAPADU		
		0010	CHILAKAMAMIDI		
		0011	BUSIGUEDEM		
		0012	MADICHERLA		
		0013	IMMIDIVARAM		
		0014	GUNJUGUEDEM		
		0015	ISUKAPATLA		
		0016	VADAPALLE		
		0017	NIMMALAPALEM		
		0018	CHERUVURU		
		0019	BOLAGONDA		
		0020	PEDDAKONDA		
		0021	KOTHAPAKALU		
		0022	PEDDAPADU		
		0035	RAMPA		
		0036	MARRIVADA		
		0037	BHEEMAVARAM		
		0038	CHUPPARIPALEM		
		0039	NALLAGONDA	0674	
		0047	JAGAMETLAPALEM		
		0048	B. VELAMALAKOTA		
		0042	KUNJAMVEEDHI	0675	
		0043	SIRIGINDALAPADU		
		0044	PANDIRIMAMIDI		
		0049	USIRIKAJONALU		
		0050	DARAMADUGULA		



MC	Mandal Name	Village Code	Village Name	I.U.No.	REMARKS
		0051	PENIKELAPADU	0675	
		0055	IRLAPALLE		
		0056	I. POLAVARAM		
		0057	BEERAMPALLE		
		0060	JAGARAMPALLE		
		0067	GOTLAGUDEM		
002	DEVIPATNAM	0030	THOYERU	0676	
		0031	DEVIPATNAM		
		0032	GANUGULAGONDI		
		0033	A. VEERAVARAM		
		0034	CHINA RAMANAYYAPETA		
		0035	DANDANGI		
		0037	PUDIPALLE		
		0038	ANGULURU		
		0039	NELAKOTA	0677	
		0036	POTHAVARAM		
		0040	DEVARAM	0678	
		0041	SARABHAVARAM	0679	
		0042	INDUKURUPETA	0680	
		0043	RAVILANKA		
		0044	LOTHUPALEM		
		0045	INDUKURU		
		0046	PEDA BHEEMPALLE	0681	
		0001	KONDAMODALU		
		0002	CHINTALAGUDEM		
		0003	MAMIDIVALASA		
		0004	THUNNURU		
		0005	GONDURU		
		0006	KATCHULURU		
		0007	KOTHAPALLE		
		0008	PEDDANUTHULU		
		0009	GANGAVARAM		
		0010	MULAGALAGUDEM		
		0011	KOTHAGUDEM		
		0012	THATIWADA		
		0013	PEDDURU		
		0014	PAMUGANDI		
		0015	PALEM (PALURU)		
		0016	DONALANKA		

MC	Mandal Name	Village Code	Village Name	I.U.No.	REMARKS
		0017	MADDIRATHIGUDEM	0681	
		0018	CHOPPAKONDA		
		0019	YERRAMETLA		
		0020	MANTURU		
		0021	KUDAKARAYI		
		0022	DAMANAPALLE		
		0023	VELAGAPALLE		
		0024	RAYAVARAM		
		0025	RAMANNAPALEM. V		
		0026	LAKSHMIPURAM		
		0027	GUMPANAPALLE		
		0028	NEREDUVALASA		
		0029	LINGAVARAM		
001	MAREDUMILLI	0001	CHATLAVADA	0682	
		0002	POTLAVADA		
		0003	KATCHALAVADA		
		0004	EGAVALASA		
		0005	PEDDAMARRI		
		0006	GUDISA		
		0007	PAMULAMAMIDI		
		0008	BUSIGANDI		
		0009	BANDA		
		0010	GUMPENAGANDI		
		0011	GUNDRATHY		
		0012	PULLANGI		
		0013	SIRIPANLOVA		
		0014	CHAKKAVADA		
		0015	MUNTHAMAMIDI		
		0016	CHAVIDIKOTA		
		0017	BODLANKA		
		0018	ADDARIVALASA		
		0019	PUSIWADA		
		0020	MUCHILIVADA		
		0021	AKUMAMIDIKOTA		
		0022	VAKKULURU		
		0023	ELIVADA		
		0024	NUKALETIVADA		
		0025	BODULURU		
		0026	GONDIVADA		

MC	Mandal Name	Village Code	Village Name	I.U.No.	REMARKS
		0027	NELLURU	0682	
		0028	IJJALURU		
		0029	P.MADDULURU		
		0030	VALAMURU		
		0031	VUTHALURU		
		0032	KONDAVADA		
		0033	PAMULERU		
		0034	GOGUVALASA		
		0035	KUTRAVADA		
		0036	KAKURU		
		0037	ARJUNALOVA		
		0038	BHIMAVARAM		
		0039	IVAMPALLE		
		0040	PANDIRIMAMIDIKOTA		
		0041	KUDURU		
		0042	VETUKURU		
		0043	PUJARIPAKALU		
		0044	M.MADDULURU		
		0045	MAREDUMILLI		
		0046	MUSURU		
		0047	GUJJUMAMIDIVALASA		
		0048	KUNDADA		
		0049	MUNJAMAMIDI		
		0050	THURUMAMIDI		
		0051	KADUMURU		
		0060	DORAMAMIDI		
		0061	MALLAVARAM		
		0062	MADDIVEEDU		
		0063	THADEPALLE		
		0071	PUTTAGONDILANKA		
		0058	DENDULURU	0683	
		0059	GORAMAMIDI		
		0064	D. VELAMALAKOTA		
		0065	VYADAPUDI		
		0052	THURRURU	0684	
		0053	RAMANNAVALASA		
		0054	PEDAMALLUPADU		
		0055	SUNNAMPADU		
		0056	DEVARAPALLE		

MC	Mandal Name	Village Code	Village Name	I.U.No.	REMARKS
		0057	NURUPUDI	0684	
		0066	DARAVADA		
		0067	PEDDURU		
		0068	DORACHINTALAPALEM		
		0069	SRIPURAM		
		0070	NARSAPURAM		
008	BHADRACHALAM	0007	THUNIKICHERUVU	0685	
		0006	FERGUSANPETA		
		0005	GOTTUGUEM		
		0004	THALLAGUEM		
		0002	KANNAIGUEM		
		0003	MIDFORDPETA		
		0001	MADIMERU	0686	
		0013	LAXMIPURAM		
		0014	MADHAVARAOPETA		
		0010	RAMAGOPALAPURAM		
		0009	LINGALAPALLE		
		0018	RANGAPURAM		
		0011	PATTUCHEERA		
		0012	BURUGUVAI		
		0015	GOLLAGUPPA		
		0008	SREENIVASAPURAM		
		0016	BANDIREVU	0687	
		0020	VISWAPURAM		
		0021	YERRABORU		
		0017	CHINNA BANDIREVU		
		0025	PITCHIKALAPADU	0688	
		0028	KOLANUGUEM		
		0029	CHANDRAMPALEM		
		0027	CHINTHALAGUEM	0689	
		0030	YETAPAKA		
		0031	LAKSHMIDEVIPETA		
		0026	SEETHAMPETA	0690	
		0034	GUNDALA		
		0038	PENUBALLE	0691	
		0035	K. NARAYANAPURAM		
		0032	PURUSHOTHAPATNAM		
		0033	SEETAPURAM		
		0036	PINAPALLE	0692	
		0037	RAYANAPETA	0693	
		0046	DEVARAPALLE	0694	
		0039	PANDURANGAPURAM		
		0041	CHOWDAVARAM		
		0040	YERRAGUNTA		

MC	Mandal Name	Village Code	Village Name	I.U.No.	Remarks
		0043	NALLAKUNTA	0695	
		0051	BODDUGUDEM		
		0049	KAPAVARAM		
		0042	CHINNA NALLAKUNTA		
		0047	GOGUBAKA		
		0050	KOTHAGUDEM		
		0048	GOMMU KOYAGUDEM		
		0045	BUTTAIGUDEM		
		0044	NELLIPAKA		
		0053	TRIPURA PENTA VEEDU	0696	
		0052	AYYAVARIPETA		
		0054	GOLLAGUDEM		
		0061	KUSUMANAPALLE	0697	
		0062	ACHUTHAPURAM		
		0055	THOTAPALLE		
		0058	GANNAVARAM		
		0060	KISTARAM	0698	
		0059	RAJUPETA		
		0057	RACHAGAMPALLE		
		0056	KAPUGAMPALLE		
		0067	MUMMADIVARU	0699	
		0063	RAGHAVAPURAM		
		0066	NALLAKUNTA		
		0064	KONDAIGUDEM		
		0068	GOWRIDEVI PETA	0700	
		0065	CHELEMPALEM		
		0024	NARASINGAPETA		
		0022	KANNAPURAM		
		0070	MURUMOOR		
		0019	KANNAPURAM		
		0023	DAMMAPETA		
		0069	NANDIGAMA		
009	KUNAVARAM	0003	KODERU	0701	
		0004	HARVEGUDEM		
		0002	SEETARAMPURAM		
		0001	TEKULODDI		
		0007	REGULAPADU	0702	
		0005	BOJJARAIGUDEM		
		0006	TALLAGUDEM		
		0013	BHAGAVANPURAM	0703	
		0011	KUTURU		
		0008	LINGAPURAM		
		0010	KUTURUGATTU		
		0009	ABICHERLA	0704	
		0012	MULLURU		

MC	Mandal Name	Village Code	Village Name	I.U.No.	Remarks
		0014	REPAKA	0705	
		0015	GANDI KOTHAGUDEM		
		0016	METTA RAMAVARAM	0706	
		0018	BODUNURU		
		0017	PEDDARUKUR	0707	
		0020	CHINNARUKUR		
		0022	WALFORDPETA	0708	
		0021	CHINARKUR		
		0019	BYRAVAPATNAM		
		0024	PANDIRAJUPALLE	0709	
		0023	KOTHURU		
		0025	PAIDIGUDEM		
		0028	POTLAVARIGUDEM	0710	
		0027	AYYAVARIGUDEM		
		0026	PALLURU		
		0031	POCHAVARAM	0711	
		0029	KUDALIPADU		
		0035	KACHAVARAM		
		0030	DUGUTTA		
		0033	CHINNAPOLIPAKA		
		0034	PEDDA POLIPAKA		
		0032	GUNDUVARIGUDEM		
		0040	VENKATAYAPALEM	0712	
		0044	KONDAIGUDEM		
		0037	NARASINGAPETA		
		0038	KARAKAGUDEM		
		0042	KUMARASWAMIGUDEM		
		0039	POTLAVAI		
		0036	TEKUBAKA	0713	
		0041	GOMMU AYYAVARIGUDEM		
		0045	GOMMUGUDEM		
		0046	MARRIGUDEM		
		0043	JAGGAVARAM		
		0047	CHUCHIREVULA	0714	
		0050	TURAKALAGUDEM		
		0048	LAXMIPURAM		
		0056	S. KOTHAGUDEM		
		0055	KONDARAJUPETA	0715	
		0049	CHUCHIREVULA GUEDEM		
		0054	VENKATRAYAPALEM		
		0051	LELLAVAI	0715	
		0052	KUNAVARAM		
		0053	SRIRAMPURAM		
010	CHINTUR	0001	DONGALA JAGGARAM		0715
		0010	IRKAMPETA		
		0007	SURAKUNTA		

MC	Mandal Name	Village Code	Village Name	I.U.No.	Remarks
		0002	NARSINGAPETA	0716	
		0004	NARAKONDA		
		0003	MALLAMPETA		
		0005	ALLIGUDEM	0717	
		0006	VINAYAKAPURAM		
		0025	AHMMADALIPETA		
		0008	KATUKAPALLE	0718	
		0013	TATILANKA		
		0009	MADDILAMEDA		
		0012	YEDUGURALLAPALLE	0719	
		0011	BALIMELA		
		0018	BODDUGUDEM	0720	
		0014	UPPANAPALLE		
		0017	MADDIGUDEM	0721	
		0022	GANGANAMETTA		
		0024	VENKATRAMPURAM		
		0019	PEGA	0722	
		0020	VENKAGUDEM	0723	
		0021	LACHIGUDEM		
		0023	SARIVELA	0724	
		0015	UPPANAPALLE GATTU		
		0016	VEPALA PADU		
		0028	TUMMALA	0725	
		0026	BURAKANAKOTA	0726	
		0027	NARAYANAPURAM		
		0029	NARSIMHAPURAM		
		0030	SIGANNAGUDEM	0727	
		0032	PALAGUDEM		
		0031	KANNAPURAM		
		0033	SUDDAGUDEM	0728	
		0034	CHIDUMURUM		
		0035	CHATTI	0729	
		0036	KUMMURU	0730	
		0037	MALLETHOTA	0731	
		0038	ULUMURU	0732	
		0039	AGRAHARAPU KODERU	0733	
		0040	THUMMARGUDEM	0734	
		0042	RAMANNAPALEM		
		0043	CHINNA SEETHANNAPALLE		
		0041	KONDAPALLE	0735	
		0045	NARSINGAPETA		
		0044	PEDDA SEETANAPALLE	0736	
		0046	MUKKUNURU		
		0050	KOLTHURU		
		0053	TATIYAKULAGUDEM	0736	
		0052	KANNAYAGUDEM		
		0047	MARKANDEYULA PETA		

MC	Mandal Name	Village Code	Village Name	I.U.No.	Remarks
		0048	CHUTUR	0737	
		0049	VEGITHOTA	0738	
		0054	LAKSHMIPURAM	0739	
		0051	KANSULURU		
		0055	CHINTUR	0740	
		0056	YERRAMPETA	0741	
		0059	RATNAPURAM		
		0057	POTHANAPALLE		
		0058	STAFORDPETA		
		0067	VEMULRAI	0742	
		0060	KUYUGURU		
		0061	KALLERU		
		0062	MADUGUR		
		0064	GUDURU	0743	
		0063	SURANNAGANDI		
		0065	DEVARAPALLE	0744	
		0068	NELAKOTA		
		0069	MARRIMADDI		
		0066	KOTHAPALLE	0745	
		0073	TULUGONDA	0746	
		0070	MOTHUGUEM		
		0075	SIRASANAPALLE	0747	
		0071	CHOPPUMAMIDE		
		0072	GONDIGUEM		
		0074	DONDAGUEM		
		0076	KESARAM	0748	
		0082	LAKKAGUEM		
		0078	YERRAKONDAPAKALU		
		0077	GOPANAPALLE	0749	
		0079	LAKKAVARAM		
		0080	THULASIPAKALU		
		0089	JALLIWADA		
		0088	YERUVADA	0750	
		0087	SURAVADA		
		0086	CHADALAVADA		
		0084	GAMALLAKOTA		
		0083	CHOWLURU	0751	
		0081	MITTAVADA		
		0085	TUSTIGUEM		
<b>011</b>	VARARAMACHANDRAPURAM	0001	PRATHIPAKA	0751	
		0005	SOMULAGUEM		
		0003	VENKANNAGUEM	0752	
		0002	RAVIGUEM		
		0006	RAMAVARAM	0753	
		0007	CHOPPALLE		
		0004	KOPPALLE		
		0019	TEKULURU		
		0017	KANNAMPETA		



MC	Mandal Name	Village Code	Village Name	I.U.No.	Remarks
		0008	MULAKANAPALLE	0754	
		0015	JALLIVARI GUEM		
		0011	VERAPAPANIKUNTA		
		0022	SOMANAMALLU		
		0023	KOLLERUPADU		
		0035	BURUGUWADA	0755	
		0012	TELLAMVARI GUEM		
		0013	GULLETIWADA		
		0009	KOTHAPETA	0756	
		0016	KUNJAVARI GUEM		
		0014	KUNDULURU		
		0018	KOKKIRAGUEM		
		0010	GOLLAGUEM	0757	
		0025	CHINNAMATTAPALLE		
		0061	KONDEPUDI		
		0062	KOLLURU		
		0021	VENKUTURU		
		0020	KACHAVARAPU PADU	0758	
		0026	KANNAYAGUEM		
		0028	CHINTHARAJUPALLE		
		0027	GUNDUGUEM	0759	
		0029	GURRAMPETA		
		0042	RAJUPETA	0760	
		0030	UMMADIVARAM		
		0038	WADDEGUEM	0761	
		0031	NUTHIGUEM		
		0046	CHOKKANAPALLE		
		0052	MULKAPALLE		
		0053	BHIMAVARAM		
		0048	KALTHUNURU	0762	
		0032	PEDDAMATTAPALLE		
		0056	CHILAKALAPALLE		
		0057	IPPURU		
		0055	MAREDUPUDI	0763	
		0054	DARAPALLE		
		0033	THAMMAYYAPETA		
		0024	VENKAMPALAM		
		0034	PULUSUMAMIDI		
		0050	KOTTARUGOMMU	0764	
		0051	ISUNURU		
		0036	ANNAVARAM		
		0045	SRIRAMGIRI		
		0049	JEDIGUPPA	0765	
		0047	KOTHURU		
		0040	REKAPALLE		
		0037	NARAYANAPURAM	0765	
		0058	VENKATA NARASIMHAPURAM		

<b>MC</b>	<b>Mandal Name</b>	<b>Village Code</b>	<b>Village Name</b>	<b>I.U.No.</b>	<b>Remarks</b>
		0059	POCHAVARAM	0765	
		0060	TUMMILERU		
		0041	THOTAPALLE	0766	
		0044	KOTHAGUDEM		
		0039	SUDDAGUDEM		
		0043	SEETHAMPETA		

**PROFORMA-B**  
**VILLAGE INSURANCE UNIT SCHEME UNDER PMFBY**  
**(MANDAL WISE DISTRICT ABSTRACT)- KHARIF 2017 SEASON**

**CROP:RICE**

**DISTRICT: EAST GODAVARI**

Sl. No	Name of the Mandal	No. of Villages	No.ofExpts Proposed	Category of units					Total I.U.s
				Single Village	2-5 Villages	More than 5 villages	Entire Mandal	Group of Mandals	
1	THALLAREVU	13	44	9	2	0	0	0	11
2	KAJULURU	20	80	20	0	0	0	0	20
3	KARAPA	19	72	17	1	0	0	0	18
4	KAKINADA RURAL	15	40	7	3	0	0	0	10
5	KAKINADA (URBAN)	4	8	0	2	0	0	0	2
6	SAMALKOTA	19	76	19	0	0	0	0	19
7	PEDAPUDI	17	68	17	0	0	0	0	17
8	PITHAPURAM	27	104	25	1	0	0	0	26
9	GOLLAPROLU	12	40	8	2	0	0	0	10
10	KOTHAPALLE	16	48	10	2	0	0	0	12
11	PRATHIPADU	40	78	13	4	1	0	0	18
12	YELESWARAM	13	40	7	3	0	0	0	10
13	SANKHAVARAM	32	44	3	3	2	0	0	8
14	PEDDAPURAM	22	52	8	5	0	0	0	13
15	KIRLAMPUDI	17	56	12	2	0	0	0	14
16	JAGGAMPETA	19	64	14	2	0	0	0	16
17	GANDEPALLE	13	48	11	1	0	0	0	12
18	RANGAMPETA	15	56	13	1	0	0	0	14
19	TUNI	22	40	5	5	0	0	0	10
20	ROWTHULAPUDI	44	70	5	5	3	0	0	13
21	THONDANGI	15	52	11	2	0	0	0	13
22	KOTANANDURU	16	52	11	2	0	0	0	13
23	RAJAHMUNDRY RURAL	9	32	3	1	0	0	1	5
24	RAJAHMUNDRY (URBAN)	1		0	0	0	0		
25	RAJANAGARAM	17	56	12	2	0	0	0	14
26	KADIAM	7	20	4	1	0	0	0	5
27	KORUKONDA	19	76	19	0	0	0	0	19
28	GOKAVARAM	15	44	9	2	0	0	0	11
29	SEETHANAGARAM	17	44	8	3	0	0	0	11
30	RAYAVARAM	10	40	10	0	0	0	0	10
31	BICCAVOLU	14	52	12	1	0	0	0	13
32	ANAPARTHY	9	36	9	0	0	0	0	9
33	RAMACHANDRAPURAM	22	84	20	1	0	0	0	21

Sl. No	Name of the Mandal	No. of Villages	No.ofExpts Proposed	Category of units					Total I.U.s
				Single Village	2-5 Villages	More than 5 villages	Entire Mandal	Group of Mandals	
34	PAMARRU	24	84	18	3	0	0	0	21
35	ALAMURU	15	56	13	1	0	0	0	14
36	MANDAPETA	14	48	10	2	0	0	0	12
37	KAPILESWARAPURAM	15	60	15	0	0	0	0	15
38	SAKHINETIPALLE	8	32	8	0	0	0	0	8
39	MALIKIPURAM	11	28	4	3	0	0	0	7
40	RAZOLE	13	36	6	3	0	0	0	9
41	MAMIDIKUDURU	17	36	4	5	0	0	0	9
42	P.GANNAVARAM	18	44	7	4	0	0	0	11
43	RAVULAPALEM	11	28	5	2	0	0	0	7
44	ATREYAPURAM	15	44	10	1	0	0	0	11
45	KOTHAPETA	10	28	5	2	0	0	0	7
46	AMBAJIPETA	13	32	5	3	0	0	0	8
47	AMALAPURAM	17	44	8	3	0	0	0	11
48	ALLAVARAM	14	44	8	3	0	0	0	11
49	UPPALAGUPTAM	14	56	14	0	0	0	0	14
50	AINAVILLI	17	40	4	6	0	0	0	10
51	MUMMIDIVARAM	11	36	7	2	0	0	0	9
52	KATRENIKONA	14	44	9	2	0	0	0	11
53	I. POLAVARAM	11	36	7	2	0	0	0	9
54	ADDATEEGALA	99	90	0	0	9	0	0	9
55	RAJAVOMMANGI	62	76	1	8	4	0	0	13
56	Y. RAMAVARAM	137	60	0	0	6	0	0	6
57	GANGAVARAM	60	54	0	6	3	0	0	9
58	RAMPACHODAVARAM	77	52	0	3	4	0	0	7
59	DEVIPATNAM	46	36	2	2	2	0	0	6
60	MAREDUMILLI	71	24	0	1	2	0	0	3
61	BHADRACHALAM	70	88	3	9	4	0	0	16
62	KUKUNOOR	56	80	0	10	4	0	0	14
63	CHINTUR	89	144	12	24	0	0	0	36
64	V.R.PURAM	62	64	0	16	0	0	0	16
	<b>TOTAL</b>	<b>1681</b>	<b>3340</b>	<b>536</b>	<b>185</b>	<b>44</b>	<b>0</b>	<b>1</b>	<b>766</b>

**NOTIFICATION OF AREAS UNDER PRADHANA MANTRI FASAL BIMA YOJANA  
SCHEME IN ANDHRA PRADESH**

**SEASON : KHARIF 2017**

<b>DISTRICT : GUNTUR</b>		<b>57 Mandals</b>	
<b>Unit No</b>	<b>Mandals</b>	<b>No. of Mandals</b>	<b>No. of Experiments</b>
<b>CROP :</b>	<b>RICE</b>	<b>(I.U. 484)</b>	
<b>SELECTED UNDER "VILLAGE MADE AS INSURANCE UNIT"</b>		<b>729</b>	<b>2002</b>
<b>CROP : REDGRAM</b>			
	<b>DISTRICT IS MADE AS SINGLE UNIT</b>	57	54
<b>CROP :BLACKGRAM</b>			
	<b>DISTRICT IS MADE AS SINGLE UNIT</b>	57	26
<b>CROP : CASTOR</b>			
	<b>DISTRICT IS MADE AS SINGLE UNIT</b>	57	26
<b>CROP : TURMERIC</b>			
	<b>DISTRICT IS MADE AS SINGLE UNIT</b>		
	<b>(FOR EACH CCE 10 PLANTS HAVE TO SELECT) TOTAL</b>	26 X 10 =	260
<b>CROP :</b>	<b>SUGARCANE (PLANT)</b>		
	<b>DISTRICT IS MADE AS SINGLE UNIT</b>	57	26
<b>CROP :</b>	<b>SUGARCANE (RATOON)</b>		
	<b>DISTRICT IS MADE AS SINGLE UNIT</b>	57	26

**VILLAGE INSURANCE UNIT SCHEME UNDER PMFBY**

**STATEMENT SHOWING THE VILLAGE WISE INSURANCE UNITS KHARIF 2017 SEASON**

**CROP:RICE**

**DISTRICT: GUNTUR**

<b>MC</b>	<b>Mandal Name</b>	<b>Village Code</b>	<b>Village Name</b>	<b>I.U. No.</b>	<b>REMARKS</b>
001	MACHERLA	0001	VIJAYAPURI SOUTH	0001	
		0002	PULLAREDDIGUEDEM		
		0003	NAGULAVARAM		
		0004	KOPPUNURU		
		0005	PASUVEMULA		
		0006	THALLAPALLE	0002	
		0007	KOTHAPALLE		
		0009	A.J. MADAKA	0003	
		0010	KAMBHAMPADU	0004	
		0011	MUTYALAMPADU		
		0008	MACHERLA	0005	
		0012	RAYAVARAM		
004	RENTACHINTALA	0004	MITTAGUDIPADU	0006	
		0005	RENTACHINTALA	0007	
		0002	MALLAVARAM	0008	
		0003	GOLI		
		0006	PASARLAPADU	0009	
		0001	DAMERAPADU	0010	
		0007	TUMRUKOTA		
		0008	PALUVOI	0011	
		0010	RENTALA	0012	
		0009	MANCHIKALLU	0013	
005	GURAZALA	0001	GOTTIMUKKALA	0014	
		0002	DAIDA		
		0003	TELUKUTLA		
		0004	PULIPADU		
		0005	GANGAVARAM	0015	
		0006	GOGULAPADU	0016	
		0007	PALLEGUNTA	0017	
		0008	GURAZALA	0018	
		0010	CHERLAGUDI PADU	0019	
		0009	MADUGULA	0020	
006	DACHEPALLE	0001	PONDUGULA	0021	

MC	Mandal Name	Village Code	Village Name	I.U. No.	REMARKS
		0002	RAMAPURAM	0021	
		0003	BHATRUPALEM		
		0005	MADINAPADU		
		0006	TANGEDA	0022	
		0007	MUTYALAMPADU		
		0008	DACHEPALLE	0023	
		0004	GAMALAPADU		
		0009	NADIKUDI		
		0010	ALUGUMALLIPADU	0024	
		0011	KESANAPALLE		
		0012	PEDAGARLAPADU	0025	
009	MACHAVARAM	0001	CHENNAYAPALEM	0026	
		0003	VEMAVARAM		
		0002	THADUTLA	0027	
		0004	AKURAJUPALEM		
		0008	PILLUTLA	0028	
		0009	SRI RUKMINIPURAM		
		0007	MALLAVOLU	0029	
		0006	MACHAVARAM	0030	
		0005	PINNELLI	0031	
008	PIDUGURALLA	0001	THUMMALACHERUVU	0032	
		0002	KAMEPALLE	0033	
		0010	PIDUGURALLA	0034	
		0003	KONANKI	0035	
		0004	JANAPADU	0036	
		0005	PEDA AGRAHARAM	0037	
		0006	KARALAPADU	0038	
		0007	CHINA AGRAHARAM	0039	
		0008	JULAKALLU	0040	
		0009	GUTHIKONDA	0041	
007	KAREMPUDI	0001	MIRIYALA	0042	
		0002	PEDDAKODAMAGUNDLA	0043	
		0003	SANKARAPURAM SIDDHAYI	0044	
		0004	CHINNAKODAMAGUNDLA	0045	
		0005	CHINNAGARLAPADU	0046	
		0006	CHINTAPALLE	0047	
		0007	VEERALAKSHMIPURAM	0048	
		0008	VOPPICHERLA	0049	
		0009	NARMALAPADU	0050	

MC	Mandal Name	Village Code	Village Name	I.U. No.	REMARKS
----	-------------	--------------	--------------	----------	---------

		0010	KAREMPUDI	0051	
		0011	PETASANNIGANDLA	0052	
		0012	SINGARUTLA		
003	DURGI	0001	POLEPALLE		
		0002	MUTUKURU		
		0003	KOLAGUTLA	0053	
		0004	ATMAKURU		
		0005	DARIVEMULA		
		0006	DURGI		
		0007	DHARMAVARAM		
		0008	OBULESUNIPALLE	0054	
		0009	ADIGOPPULA		
		0010	NIDANAMPADU		
002	VELDURTHI	0001	KANDLAKUNTA		
		0002	GOTHIPALLA		
		0003	SRIGIRIPADU	0055	
		0004	GUNDLAPADU		
		0005	RACHAMALLIPADU		
		0006	MANDADI		
		0007	PATLAVEEDU		
		0008	UPPALAPADU	0056	
		0009	VELDURTHY		
022	BOLLAPALLE	0001	AYYANNAPELEM		
		0004	GUMMANAMPADU		
		0005	REMICHERLA		
		0006	GANDIGANUMALA	0057	
		0007	RAVULAPURAM		
		0012	BOLLAPALLE		
		0002	GARIKAPADU	0058	
		0003	MELLAVAGU		
		0008	GUTLAPALLE	0059	
		0009	KANUMALACHERUVU	0060	
		0013	VADDEMGUNTA		
		0014	SARIKONDAPALEM	0061	
		0011	VELLATURU	0062	
		0010	PERURUPADU	0063	
021	NEKARIKALLU	0001	GUNDLAPALLE	0064	
		0002	NARASINGAPADU	0065	
		0003	TRIPURAPURAM	0066	



MC	Mandal Name	Village Code	Village Name	I.U. No.	REMARKS
		0004	NEKARIKALLU	0067	
		0007	CHALLAGUNDLA	0068	
		0008	CHEEMALAMARRI	0069	
		0009	CHAGALLU	0070	
		0010	RUPENAGUNTLA	0071	
		0006	KUNKALAGUNTA	0072	
		0005	CHEJERLA	0073	
032	EDLAPADU	0001	KONDAVEEDU	0074	
		0002	SOLASA		
		0003	MYDAVOLU		
		0004	VANKAYALAPADU		
		0005	MARRIPALEM		
		0006	UNNAVA		
		0007	KARUCHOLA		
		0008	VISWANADHUNI KHANDRIKA	0075	
		0009	EDLAPADU		
		0010	THIMMAPURAM		
		0011	JALADI		
		0012	SANDEPUDI		
		0013	THURLAPADU		
030	NADENDLA	0001	SATHULURU	0076	
		0002	CHANDAVARAM	0077	
		0003	GORIJAVOLU		
		0004	SANKURATRIPADU	0078	
		0005	CHIRUMAMILLA		
		0006	THUBADU	0079	
		0007	KANUPARRU	0080	
		0009	IRLAPADU		
		0010	GANAPAVARAM	0081	
		0008	NUJENDLAPALLE AGRAHARA		
		0011	NADENDLA	0082	
028	NARASARAOPET	0005	PAMIDIPADU AGRAHARAM	0083	
		0006	DONDAPADU AGRAHARAM	0084	
		0003	GUNTAGARLAPADU (U.I)		
		0004	MULAKALUR	0085	
		0002	RAVIPADU	0086	
		0001	PALAPADU	0087	
		0012	IKKURRU	0088	
		0010	NARASARAOPETA (R)	0089	

MC	Mandal Name	Village Code	Village Name	I.U. No.	REMARKS
		0011	LINGAMGUNTLA AGRAHARAM	0089	
		0007	JONNALAGADDA	0090	
		0008	POTHAVARAPPADU (U.I)	0091	
		0009	KESANAPALLE		
		0017	ELLAMANDA	0092	
		0013	UPPALAPADU	0093	
		0014	KAKANI	0094	
		0015	PETLURIVARIPALEM	0095	
		0016	KONDAKAVURU	0096	
027	ROMPICHERLA	0001	AREPALLI	0097	
		0002	DASARIPALEM	0098	
		0003	SANTHAGUDIPADU	0099	
		0004	VIPPARLA	0100	
		0005	MACHAVARAM	0101	
		0006	NALLAGARLAPADU	0102	
		0007	ANNAVARAM	0103	
		0008	ROMPICHERLA	0104	
		0012	ANNAVARAPPADU		
		0009	GOGULAPADU	0105	
		0010	ALAVALA	0106	
		0011	THURUMELLA	0107	
		0013	VIPPARLAPALLI AGRAHARA	0108	
		0014	MUTHANAPALLE	0109	
026	IPUR	0001	BOMMARAJUPALLE	0110	
		0003	MUPPALA		
		0002	INUMELLA	0111	
		0004	CHITTAPURAM	0112	
		0005	IPURU	0113	
		0010	AGNIGUNDALA	0114	
		0006	VANIKUNTA	0115	
		0007	KONDAYAPALEM	0116	
		0011	DASUPALLE		
		0008	GUNDEPALLE	0117	
		0009	ANGALUR	0118	
		0013	KOTCHIRLA	0119	
		0012	KONDRAMUTLA	0120	
025	SAVALYAPURAM H/O KANAMARLAPUDI	0001	KOTHALUR	0121	
		0002	POTLURU	0122	
		0003	VELUPURU	0123	

MC	Mandal Name	Village Code	Village Name	I.U. No.	REMARKS
		0004	SANAMPUDI	0124	
		0005	KANUMARLAPUDI	0125	
		0006	PITCHIKALAPALEM	0126	
		0007	KARUMANCHI	0127	
023	VINUKONDA	0001	KOPPUKONDA	0128	
		0002	CHOWTAPALEM	0129	
		0003	NEELAGANGAVARAM	0130	
		0004	ANDUGULAPADU	0131	
		0005	NARASARAYANIPALEM	0132	
		0008	DONDAPADU	0133	
		0006	NAYANIPALEM	0134	
		0007	SIVAPURAM	0135	
		0009	SUREPALLE		
		0010	THIMMAYAPALEM	0136	
		0023	VINUKONDA (U)	0137	
		0011	VENKUPALEM	0138	
		0012	NARAGAYAPALEM		
		0013	BRAHMANAPALLE		
		0014	VITHAMRAJUPALLE		
		0015	PEDAKANCHERLA	0139	
		0016	MADAMANCHIPADU	0140	
		0017	PERUMALLAPALLE	0141	
		0019	SETTUPALLE		
		0018	ENUGUPALEM	0142	
		0020	UMMADIVARAM	0143	
		0021	NAGULAVARAM	0144	
		0022	GOKANAKONDA		
024	NUZENDLA	0001	THANGIRALA	0145	
		0002	MURTHUZAPURAM		
		0003	CHINTALA CHERUVU	0146	
		0004	PEDDAVARAM	0147	
		0005	INAVOLU		
		0006	MUKKELLAPADU	0148	
		0007	PAMIDIPADU	0149	
		0008	KHAMBHAMPADU	0150	
		0009	T ANNAVARAM		
		0010	TELLABADU		
		0011	UPPALAPADU		
		0012	TRIPURAPURAM	0151	

MC	Mandal Name	Village Code	Village Name	I.U. No.	REMARKS
		0014	MULAKALUR	0151	
		0013	KONDRAPROLU	0152	
		0016	TALARLAPALLE		
		0015	PUVVADA	0153	
		0017	V APPAPURAM	0154	
		0018	NUZENDLA	0155	
		0019	PUTCHANUTHALA	0156	
		0020	THIMMAPURAM	0157	
031	CHILAKALURIPET H/O PURUSHOTHAMAPATNAM	0001	EDAVALLI	0158	
		0004	POTHAVARAM		
		0012	RAJAPETA		
		0016	PURUSHOTHAPATNAM (U)	0159	
		0002	GOVINDAPURAM		
		0003	KAVURU	0160	
		0005	MANUKONDAVARIPALEM		
		0006	VELURU		
		0007	KUKKAPALLEVARIPALEM		
		0008	GOTTIPADU		
		0009	PASUMARRU		
		0010	CHINNA PASUMARRU		
		0011	BOPPUDI		
		0013	MURIKIPUDI		
		0014	THATAPUDI		
		0015	KANTHETIVARI KHANDRIKA		
010	BELLAMKONDA	0001	PULICHINTA	0161	
		0002	KOLLURU		
		0003	CHITYALA		
		0004	KETHAVARAM		
		0007	EMMAJIGUDEM	0162	
		0006	BODANAM		
		0005	VENKATAYAPALEM	0163	
		0008	MANNESULTANPALEM		
		0009	PAPAYAPALEM		
		0012	MACHAYAPALEM	0164	
		0010	CHANDRAJUPALEM		
		0011	VENNAYAPALEM	0165	
		0013	BELLAMKONDA	0166	
011	ATCHAMPET	0001	MADIPADU AGRAHARAM	0167	
		0002	MADIPADU SERI		

MC	Mandal Name	Village Code	Village Name	I.U. No.	REMARKS
		0003	GINJUPALLE	0167	
		0004	CHALLAGARIGA		
		0005	TADUVOY		
		0006	CHINTAPALLE		
		0007	TALLACHERUVU		
		0011	PEDAPALEM		
		0012	KONDURU	0168	
		0013	MITTAPALEM	0169	
		0008	CHAMARRU	0170	
		0009	KOGANTIVARIPALEM		
		0010	CHIGURUPADU		
		0014	VELPURU		
		0015	ORAVAKALLU		
		0016	AMBADIPUDI		
		0017	KONURU		
		0018	KASTALA AGRAHARAM		
012	KROSURU	0001	DODLERU	0171	
		0002	ANANTHAVARAM		
		0003	VUYYANDANA	0172	
		0008	KROSURU	0173	
		0009	VIPPARLA	0174	
		0010	VUTUKURU		
		0011	BAYYAVARAM		
		0012	BALEMARRU	0175	
		0013	ANDUKURU		
		0014	PARUPALLE	0176	
		0015	PEESAPADU		
		0006	GUDIPADU	0177	
		0007	THALLURU		
		0004	HASSANBADA	0178	
		0005	GARIKAPADU		
013	AMARAVATHI	0001	PUTTIPADU	0179	
		0002	MUNUGODU		
		0003	ATTALUR		
		0004	JUPUDI		
		0005	PONDUGALA		
		0006	MALLADI		
		0007	DIDUGU		
		0008	LINGAPURAM	0180	

MC	Mandal Name	Village Code	Village Name	I.U. No.	REMARKS
		0009	DHARANIKOTA	0180	
		0010	AMARAVATHI		
		0011	VYKUNTAPURAM		
		0012	PEDDA MADDURU		
		0013	NARUKULLAPADU	0181	
		0014	ENDROY		
		0015	UNGUTURU		
		0016	NEMALIKALLU		
014	THULLUR	0017	KARLAPUDI	0182	
		0001	HARISCHANDRAPURAM		
		0002	VADDAMANU		
		0003	ANANTHAVARAM		
		0004	NEKKALLU	0183	
		0005	PEDDAPARIMI		
		0006	TULLURU		
		0007	PITCHIKALPALEM		
		0008	DONDAPADU		
		0009	BORUPALEM		
		0010	ABBARAJUPALEM		
		0011	RAYAPUDI		
		0012	KONDAMARAJUPALEM		
		0013	NELAPADU	0184	
		0014	SAKHAMURU		
		0015	AINAVOLU		
		0016	VELAGAPUDI		
		0017	LINGAYAPALEM		
		0018	UDDANDARAYUNIPALEM		
		0019	MALKAPURAM		
		0020	MANDADAM		
		0021	VENKATAPALEM		
015	TADEPALLE	0001	PENUMAKA	0185	
		0008	TADEPALLE		
		0002	KUNCHANAPALLE	0186	
		0007	UNDAVALLI		
		0003	KOLANUKONDA	0187	
		0006	CHIRRAVURU		
		0009	VADDESWAREM		
		0004	IPPATAM	0188	
		0005	GUNDIMEDA	0189	

MC	Mandal Name	Village Code	Village Name	I.U. No.	REMARKS
016	MANGALAGIRI	0001	KURAGALLU	0190	
		0002	KRISHNAYAPALEM		
		0012	NOWLUR		
		0011	ATMAKUR	0191	
		0003	NIDAMARRU	0192	
		0010	MANGALAGIRI		
		0004	KAZA	0193	
		0005	CHINAKAKANI	0194	
		0006	PEDAVADLAPUDI	0195	
		0007	CHINAVADLAPUDI		
		0008	NUTHAKKI	0196	
		0009	RAMACHANDRAPURAM	0197	
017	TADIKONDA	0001	PAMULAPADU	0198	
		0002	BEZATHPURAM		
		0003	LATCHANNAGUDIPUDI		
		0004	MOTHADAKA		
		0005	NIDUMUKKALA		
		0007	PONNEKALLU		
		0008	RAVELA		
		0009	BANDARUPALLE		
		0010	DAMARAPALLE	0199	
		0011	LAM	0200	
		0006	TADIKONDA		
		0012	KANTHERU		
018	PEDAKURAPADU	0001	GARAPADU	0201	
		0002	LAGADAPADU		
		0003	HUSSAINNAGARAM		
		0004	RAMAPURAM	0202	
		0005	THALLUR		
		0006	KASIPADU		
		0007	BALUSUPADU		
		0008	KAMBHAMPADU	0203	
		0009	JALALPURAM		
		0010	PATIBANDLA		
		0011	MUSSAPURAM		
		0014	LINGAMGUNTLA	0204	
		0012	PEDAKURAPADU		
		0013	CHINNAMAKKENA		
019	SATTENAPALLE	0001	BHRUGUBANDA	0205	

MC	Mandal Name	Village Code	Village Name	I.U. No.	REMARKS
		0002	PAKALAPADU	0206	
		0003	RENTAPALLA	0207	
		0004	KATTAMURU		
		0005	GORANTLA	0208	
		0006	BHATLUR		
		0007	PANIDEM	0209	
		0010	ABBURU	0210	
		0011	BHIMAVARAM	0211	
		0012	KANKANALAPALLE	0212	
		0013	DHULIPALLA		
		0019	SATTENAPALLE (U)	0213	
		0018	VADDAVALLI	0214	
		0015	NANDIGAMA	0215	
		0008	PEDAMAKKENA	0216	
		0009	GUDIPUDI		
		0016	KANTEPUDI	0217	
		0017	KOMERAPUDI	0218	
		0014	LAKKARAJUGARLAPADU	0219	
020	RAJUPALEM	0001	NEMALIPURI	0220	
		0002	KUBADPURAM (ANUPALEM)	0221	
		0003	CHOWTAPAYAPALEM	0222	
		0004	RAJUPALEM		
		0005	REDDIGUEDEM	0223	
		0006	GANAPAVARAM	0224	
		0007	BALIJEPALE	0225	
		0008	UPPALAPADU	0226	
029	MUPPALLA	0001	DACHAVARAPPADU	0227	
		0002	THONDAPI		
		0003	MADALA	0228	
		0004	BOLLAVARAM	0229	
		0005	DAMMALAPADU	0230	
		0006	MUPPALLA	0231	
		0009	PALIDEVARLAPADU	0232	
		0010	NARENPADU	0233	
		0008	LANKELAKURAPADU	0234	
		0007	GOLLAPADU	0235	
033	PHIRANGIPURAM	0002	TAKKELLAPADU	0236	
		0003	SIRANGIPALEM	0237	
		0004	113 THALLURU	0238	



MC	Mandal Name	Village Code	Village Name	I.U. No.	REMARKS
		0001	ERRAGUNTLAPADU	0239	
		0005	BETHAPUDI	0240	
		0012	PHIRANGIPURAM (U)	0241	
		0013	AMINABAD		
		0011	REPUDI	0242	
		0014	HAUSUGANESH		
		0009	NUDURUPADU	0243	
		0010	VEMAVARAM	0244	
		0008	MERIKAPUDI	0245	
		0006	GUNDALAPADU	0246	
		0007	PONUGUPADU	0247	
034	MEDIKONDURU	0001	KORRAPADU	0248	
		0002	PALADUGU	0249	
		0003	SIRIPURAM		
		0004	VARAGANI	0250	
		0005	MANDAPADU		
		0006	VELAVARTHIPADU		
		0008	MEDIKONDURU	0251	
		0012	VISADALA	0252	
		0013	PERICHERLA		
		0007	POTLAPADU	0253	
		0009	PONUGUPADU KHANDRIKA		
		0010	MANGALAGIRIPADU		
		0011	DOKIPARRU		
035	GUNTUR	0001	CHINNA PALAKALURU	0254	
		0002	PEDA PALAKALURU		
		0003	JONNALAGADDA	0255	
		0004	GORANTLA		
		0012	KORITEPADU		
		0006	GUNTUR	0256	
		0011	BUDAMPADU	0257	
		0005	NALLAPADU	0258	
		0007	ANKIREDDIPALEM		
		0008	POTHURU		
		0009	CHOWDAVARAM		
		0010	ETUKURU		
		0013	R.AGRAHARAM (U)		
036	PEDAKAKANI	0001	KOPPURAVURU	0259	
		0002	NAMBUR		

MC	Mandal Name	Village Code	Village Name	I.U. No.	REMARKS
		0003	PEDAKAKANI	0260	
		0004	VENIGANDLA		
		0005	AGATHA VARAPPADU		
		0006	THAKKELLAPADU (R)	0261	
		0007	UPPALAPADU	0262	
		0008	DEVARAYABHOTLPALEM	0263	
		0009	TANGELLAMUDI	0264	
		0010	ANUMARLAPUDI	0265	
041	VATTICHERUKURU	0001	KORNEPADU	0266	
		0002	ANANTHAVARAPPADU		
		0003	CHAMALLAMUDI	0267	
		0004	KURNUTHALA	0268	
		0005	GARAPADU		
		0007	YAMARRU		
		0006	KATRAPADU	0269	
		0011	LEMALLIPADU		
		0010	VATTICHERUKURU	0270	
		0012	KOVELAMUDI	0271	
		0009	KAREMPUDIPADU	0272	
		0013	MUTLURU	0273	
		0008	PALLAPADU	0274	
042	PRATHIPADU	0001	EDULAPALEM	0275	
		0002	ENAMADALA		
		0003	KONDEPADU		
		0004	PRATHIPADU		
		0005	NADIMPALEM		
		0006	KONDAJAGARLAMUDI	0276	
		0007	GOTTIPADU		
		0008	GANIKAPUDI		
		0009	MALLAYAPALEM		
		0010	VANGIPURAM	0277	
043	PEDANANDIPADU	0001	KOPPARRU		
		0002	ANNAPARRU		
		0003	RAJUPALEM		
		0004	ANNAVARAM		
		0005	UPPALAPADU		
		0006	PALAPARRU		
		0007	PEDANANDIPADU		
		0008	VARAGANI		

MC	Mandal Name	Village Code	Village Name	I.U. No.	REMARKS
		0009	GORIJAVOLUGUNTAPALEM	0277	
		0010	RAVIPADU		
		0011	PUSULUR		
		0012	KATRAPADU		
037	DUGGIRALA	0001	CHILUVURU	0278	
		0002	THUMMOPUDI	0279	
		0003	SRUNGARAPURAM	0280	
		0006	CHINAPALEM	0281	
		0004	PEDAKONDURU	0282	
		0005	GODAVARRU	0283	
		0007	PERAKALAPUDI	0284	
		0008	MORAMPUDI	0285	
		0009	KANTAMRAJU KONDURU	0286	
		0010	PENUMULI	0287	
		0011	DUGGIRALA	0288	
		0012	EMANI	0289	
		0013	CHINTALAPUDI	0290	
		0014	D.P. AGRAHARAM		
038	KOLLIPARA	0001	VALLABHAPURAM	0291	
		0002	MUNNANGI	0292	
		0003	DANTHALUR	0293	
		0004	KUNCHAVARAM	0294	
		0005	ATHOTA	0295	
		0006	SIRIPURAM	0296	
		0007	CHIVALUR	0297	
		0008	PIDAPARRU	0298	
		0009	KOLLIPARA	0299	
		0013	BOMMUVARIPALEM		
		0012	THUMULURU	0300	
		0014	ANNAVARAM		
		0011	DAVULURU	0301	
		0010	CHEMUDUPADU	0302	
049	KOLLUR	0001	ANANTHAVARAM	0303	
		0002	CHILUMURU	0304	
		0003	IPURU	0305	
		0004	GAJULLANKA	0306	
		0005	PEDALANKA		
		0006	KOLLURU		
		0007	BODDULURIPADU	0307	

MC	Mandal Name	Village Code	Village Name	I.U. No.	REMARKS
		0008	RAVIKAMPADU	0307	
		0009	GURUVINDAPALLE	0308	
		0010	CHINAPULIVARRU	0309	
		0011	DONEPUDI	0310	
		0012	POTHARLANKA		
048	VEMURU	0001	PULICHINTALAPALEM	0311	
		0002	JAMPANI		
		0003	CHADALAWADA	0312	
		0004	KUCHELLAPADU	0313	
		0005	VARAHAPURAM	0314	
		0006	VEMURU	0315	
		0007	POTHUMARRU		
		0008	PERAVALIPALEM	0316	
		0009	PERAVALI	0317	
		0010	CHAVALI	0318	
		0011	BALIJEPALLE	0319	
		0012	ABBANAGIDAVALLI	0320	
		0013	PENUMARRU	0321	
039	TENALI	0001	KOLAKALUR	0322	
		0003	NANDIVELUGU	0323	
		0008	KATHEVARAM	0324	
		0002	DEVARAPALLE SERI	0325	
		0004	GUDIVADA		
		0005	SANGAMJAGARLAMUDI	0326	
		0006	ANGALAKUDURU	0327	
		0013	TENALI(U)	0328	
		0009	NELAPADU	0329	
		0010	BURRIPALEM	0330	
		0011	CHINA RAVURU	0331	
		0012	PEDARAVURU	0332	
		0007	PINAPADU	0333	
046	TSUNDUR	0003	EDLAPALLE	0334	
		0004	CHINAPARIMI	0335	
		0002	VALIVERU	0336	
		0001	PENUGUDURUPADI	0337	
		0009	KOTHAPALLE NARIKELLAPA	0338	
		0010	THOTTEMPUDI	0339	
		0008	VETAPALEM	0340	
		0007	TSUNDURU	0341	

MC	Mandal Name	Village Code	Village Name	I.U. No.	REMARKS
		0006	PEDAGADELAVARRU	0342	
		0005	MANDURU	0343	
		0012	ALAPADU	0344	
		0011	MODUKURU	0345	
040	CHEBROLU	0001	GODAVARRU	0346	
		0002	NARAKODUR	0347	
		0003	VEJENDLA	0348	
		0004	SUDDAPALLE	0349	
		0005	MEESARAGADDAANANTHAVAR		
		0006	SEKUR	0350	
		0007	VADLAMUDI	0351	
		0008	SREERANGAPURAM	0352	
		0009	CHEBROLU	0353	
		0010	PATHAREDDIPALEM	0354	
		0011	MANCHALA	0355	
044	KAKUMANU	0001	VALLUR	0356	
		0002	KOLLIMARLA	0357	
		0003	PANDRAPADU	0358	
		0004	GARIKAPADU	0359	
		0005	BHALLUKANUDUPALEM	0360	
		0006	KAKUMANU	0361	
		0007	KOMMURU		
		0008	KONDAPATURU	0362	
		0009	APPAPURAM	0363	
		0011	RETUR	0364	
		0010	BODIPALEM	0365	
045	PONNUR	0001	JUPUDI	0366	
		0002	BRAHMANAKODUR	0367	
		0003	VELLALUR	0368	
		0004	NAMILLAPALLE	0369	
		0005	AREMANDA	0370	
		0006	DANDAMUDI	0371	
		0007	MUNIPALLE	0372	
		0008	PATCHALATADIPARRU	0373	
		0009	DOPPALAPUDI	0374	
		0010	MANNAVA	0375	
		0011	UPPARAPALEM	0376	
		0020	PONNUR TOWN (U)	0377	
		0012	KONDAMUDI	0378	

MC	Mandal Name	Village Code	Village Name	I.U. No.	REMARKS
		0019	NIDUBROLU (U)	0379	
		0013	JADAVALLI	0380	
		0014	VADDEMUUKKALA	0381	
		0015	CHINTALAPUDI	0382	
		0016	VALLABHARAOPALEM	0383	
		0017	NANDUR	0384	
		0018	MULUKUDURU	0385	
047	AMRUTHALUR	0001	KUCHIPUDI	0386	
		0002	MULPUR	0387	
		0003	PEDDAPUDI	0388	
		0004	KORUTADIPARRU	0389	
		0005	MOPARRU	0390	
		0006	THURUMELLA	0391	
		0007	AMRUTHALUR	0392	
		0008	PANCHALAVARAM	0393	
		0013	GOVADA	0394	
		0009	YELAVARRU	0395	
		0012	INTUR	0396	
		0010	PYAPARRU	0397	
		0011	BODAPADU	0398	
051	CHERUKUPALLE H/O ARUMBAKA	0001	RAMBHOTLAPALEM	0399	
		0002	KAVURU	0400	
		0004	ARUMBAKA	0401	
		0005	PONNAPALLE	0402	
		0006	NADIMPALLE	0403	
		0007	GUDAVALLI	0404	
		0008	KANAGALA	0405	
		0009	RAJAVOLU	0406	
		0010	AREPALLE	0407	
		0003	BALUSULAPALEM	0408	
050	BHATTIPROLU	0001	SIVANGULAPALEM	0409	
		0002	AADDEPALLE	0410	
		0003	BHATTIPROLU	0411	
		0009	VELLATURU	0412	
		0010	PESARLANKA		
		0011	PEDDALANKA		
		0012	OLERU	0413	
		0007	GORIGAPUDI	0414	
		0008	PEDDAPULIVARRU	0415	

MC	Mandal Name	Village Code	Village Name	I.U. No.	REMARKS
		0004	SUREPALLE	0416	
		0005	KONETIPURAM	0417	
		0006	PALLEKONA	0418	
057	REPALLE	0001	PARISAPADU	0419	
		0002	KARUMURU		
		0003	BETHAPUDI	0420	
		0004	PETERU	0421	
		0005	PENUMUDI	0422	
		0006	CHATRAGADDA	0423	
		0007	KAMARAJUGADDA	0424	
		0008	NALLURU	0425	
		0009	ARAVAPALLE	0426	
		0018	REPALLE	0427	
		0010	UPPUDI	0428	
		0011	ISUKAPALLE (R)	0429	
		0012	SINGUPALEM	0430	
		0013	VISWESWARAM	0431	
		0014	CHODAYAPALEM	0432	
		0015	KAITHEPALLE	0433	
		0016	POTUMERAKA	0434	
		0017	GANGADIPALEM	0435	
056	NAGARAM	0001	PEDDAVARAM	0436	
		0002	THOTAPALLE	0437	
		0003	DHULIPUDI	0438	
		0004	PAMIDIMARRU	0439	
		0005	ELETIPALEM	0440	
		0006	NAGARAM	0441	
		0007	PUDIWADA	0442	
		0008	SIRIPUDI	0443	
		0009	PEDAPALLE	0444	
		0010	PEDAMATLAPUDI	0445	
		0011	EDUPALLE	0446	
		0012	ALLAPARRU	0447	
055	NIZAMPATNAM	0006	NIZAMPATNAM	0448	
		0005	AMUDALAPALLE	0449	
		0004	PREGNAM	0450	
		0001	MUTHAPALLE AGRAHARAM	0451	
		0002	PALLAPATLA	0452	
		0003	KUCHINAPUDI	0453	

MC	Mandal Name	Village Code	Village Name	I.U. No.	REMARKS
		0007	ADAVULADEEVI	0454	
		0008	DINDI		
052	PITTALAVANIPALEM	0001	KOMALI	0455	
		0002	SANGUPALEM KODUR	0456	
		0003	CHANDOLE	0457	
		0004	PITTALAVANIPALEM	0458	
		0005	KHAJIPALEM	0459	
		0006	ALLURU	0460	
053	KARLAPALEM	0001	YAZALI	0461	
		0002	BUDDAM	0462	
		0003	KARLAPALEM	0463	
		0004	GANAPAVARAM	0464	
		0005	PERALI	0465	
054	BAPATLA	0001	JILLELLAMUDI	0466	
		0002	GOPAPURAM	0467	
		0003	POONDLA	0468	
		0004	ETHERU	0469	
		0005	PALAPARTHIPADU	0470	
		0006	GUDIPUDI		
		0007	NEREDUPALLE	0471	
		0008	BHARTHIPUDI	0472	
		0009	APPIKATLA	0473	
		0010	VELICHERLA	0474	
		0011	MULAPALEM	0475	
		0012	JAMMULAPALEM	0476	
		0013	CHERUVU	0477	
		0014	NARASAYAPALEM	0478	
		0015	MURUKONDAPADU	0479	
		0016	KANKATAPALEM	0480	
		0017	BAPATLA WEST (U)	0481	
		0018	BAPATLA EAST	0482	
		0020	ADIVI	0483	
		0019	MARUPROLUVARIPALEM	0484	



**PROFORMA-B**  
**VILLAGE INSURANCE UNIT SCHEME UNDER PMFBY**  
**(MANDAL WISE DISTRICT ABSTRACT)- KHARIF 2017 SEASON**

**CROP:RICE**

**DISTRICT: GUNTUR**

Sl. No	Name of the Mandal	No. of Villages	No. of Expts Proposed	Category of Units					Total I.U.s
				Single Village	2-5 Villages	More than 5 villages	Entire Mandal	Group of Mandals	
1	MACHERLA	12	20	1	4	0	0	0	5
2	RENTACHINTALA	10	32	6	2	0	0	0	8
3	GURAZALA	10	28	6	1	0	0	0	7
4	DACHEPALLE	12	20	2	3	0	0	0	5
5	MACHAVARAM	9	24	3	3	0	0	0	6
6	PIDUGURALLA	10	40	10	0	0	0	0	10
7	KAREMPUDI	12	44	10	1	0	0	0	11
8	DURGI	10	8	0	2	0	0	0	2
9	VELDURTHI	9	8	0	2	0	0	0	2
10	BOLLAPALLE	14	34	4	2	1	0	0	7
11	NEKARIKALLU	10	40	10	0	0	0	0	10
12	EDLAPADU	13	14	0	1	1	0	0	2
13	NADENDLA	11	28	4	3	0	0	0	7
14	NARASARAOPET	17	56	11	3	0	0	0	14
15	ROMPICHERLA	14	52	12	1	0	0	0	13
16	IPUR	13	44	9	2	0	0	0	11
17	SAVALYAPURAM H/O KANAMARLAPUDI	7	28	7	0	0	0	0	7
18	VINUKONDA	23	68	13	4	0	0	0	17
19	NUZENDLA	20	52	8	5	0	0	0	13
20	CHILAKALURIPET H/O PURUSHOTHAMAPATNAM	16	18	1	1	1	0	0	3
21	BELLAMKONDA	13	24	4	2	0	0	0	6
22	ATCHAMPET	18	28	2	0	2	0	0	4
23	KROSURU	15	32	2	6	0	0	0	8
24	AMARAVATHI	17	18	0	2	1	0	0	3
25	THULLUR	21	24	0	1	2	0	0	3
26	TADEPALLE	9	20	2	3	0	0	0	5
27	MANGALAGIRI	12	32	5	3	0	0	0	8
28	TADIKONDA	12	18	0	2	1	0	0	3
29	PEDAKURAPADU	14	16	0	4	0	0	0	4
30	SATTENAPALLE	19	60	11	4	0	0	0	15
31	RAJUPALEM	8	28	6	1	0	0	0	7
32	MUPPALLA	10	36	8	1	0	0	0	9
33	PHIRANGIPURAM	14	48	10	2	0	0	0	12

Sl. No	Name of the Mandal	No. of Villages	No. of Expts Proposed	Category of Units					Total I.U.s
				Single Village	2-5 Villages	More than 5 villages	Entire Mandal	Group of Mandals	
34	MEDIKONDURU	13	24	2	4	0	0	0	6
35	GUNTUR	13	26	2	2	1	0	0	5
36	PEDAKAKANI	10	28	5	2	0	0	0	7
37	VATTICHERUKURU	13	36	6	3	0	0	0	9
38	PRATHIPADU	10	8	0	2	0	0	0	2
39	PEDANANDIPADU	12	10	0	0	0	1	0	1
40	DUGGIRALA	14	52	12	1	0	0	0	13
41	KOLLIPARA	14	48	10	2	0	0	0	12
42	KOLLUR	12	32	5	3	0	0	0	8
43	VEMURU	13	44	9	2	0	0	0	11
44	TENALI	13	48	11	1	0	0	0	12
45	TSUNDUR	12	48	12	0	0	0	0	12
46	CHEBROLU	11	40	9	1	0	0	0	10
47	KAKUMANU	11	40	9	1	0	0	0	10
48	PONNUR	20	80	20	0	0	0	0	20
49	AMRUTHALUR	13	52	13	0	0	0	0	13
50	CHERUKUPALLE H/O ARUMBAKA	10	40	10	0	0	0	0	10
51	BHATTIPROLU	12	40	9	1	0	0	0	10
52	REPALLE	18	68	16	1	0	0	0	17
53	NAGARAM	12	48	12	0	0	0	0	12
54	NIZAMPATNAM	8	28	6	1	0	0	0	7
55	PITTALAVANIPALEM	6	24	6	0	0	0	0	6
56	KARLAPALEM	5	20	5	0	0	0	0	5
57	BAPATLA	20	76	18	1	0	0	0	19
	<b>TOTAL</b>	<b>729</b>	<b>2002</b>	<b>374</b>	<b>99</b>	<b>10</b>	<b>1</b>	<b>0</b>	<b>484</b>

**STATEMENT – 4**

**NOTIFICATION OF AREAS UNDER PRADHANA MANTRI FASAL BIMA YOJANA  
SCHEME IN ANDHRA PRADESH**

**SEASON : KHARIF 2017**

<b>DISTRICT : PRAKASAM</b>		<b>56 Mandals</b>	
<b>Unit No</b>	<b>Mandals</b>	<b>No. of Mandals</b>	<b>No. of Experim- ents</b>
<b>CROP : RICE</b>		<b>I.U.(240)</b>	
	<b>Selected under "Village made as Insurance Unit"</b>	<b>1058</b>	1308
<b>CROP : BAJRA</b>		<b>(I.U. 4)</b>	
<b>I</b>	1.Yerragondapalem 2.Pullalacheruvu 3.Tripuranthakam 9.Markapur 7.Dornala6.Peda Araveedu 10.Tarlapadu 5.Donakonda 13.Darsi 4.Kurichedu 15.Tallur14.Mundlamuru 16.Addanki 26.Janakavaram Panguluru( J.Pangulur) 27.Korisapadu 20.Martur 17.Ballikurva 18.Santhamagulur 19.Yeddana Pudi 21.Pachur 25.Inkollu 22.Karamchedu	22	18
<b>II</b>	23.Chirala 24.Vetapalem 46.Chinaganjam 44.Ongole 28.Maddipadu 48.Tanguturu 29.Cheemakurthi 47.Kothapatnam 45.Naguluppalapadu 43.Santhanuthalapadu 12.Podili 30.Marripudi 11.Konakanamitla	13	18
<b>III</b>	36.Giddalur 35.Racherla 37.Komarole 33.Bestavaripeta 34.Cumbum8. Ardhaveedu	6	18
<b>IV</b>	50.Kandukur 54.Gudluru 51.Voletivaripalem 41.Ponnaluru 42.Kondepi 49.Zarugumalli 53.Lingasamudram 31.Kanigiri 32.Hanumanthunipadu 39.Veligandla 52.Pamur 40.Pedacherlopalli 38.Chandrasekharapuram 56.Singarayakonda 55.Ulvapadu	15	18
		<b>TOTAL</b>	<b>72</b>
<b>CROP : MAIZE</b>			
	<b>DISTRICT IS MADE AS SINGLE UNIT.</b>	56	26
<b>CROP : REDGRAM</b>		<b>(I.U. 27)</b>	
<b>I</b>	1. Yerragondapalem	1	12
<b>II</b>	2. Pullalacheruvu	1	12
<b>III</b>	3. Tripuranthakam	1	12

<b>IV</b>	4. Kurichedu	1	12
<b>V</b>	5. Donakonda	1	12
<b>VI</b>	6. PeddaAraveedu	1	12
<b>VII</b>	7. Dornala 8. Ardhaveedu	2	18
<b>VIII</b>	9. Markapur	1	12
<b>IX</b>	10. Tarlupad	1	12
<b>X</b>	11. Konakanamitla	1	12
<b>XI</b>	13. Darsi	1	12
<b>XII</b>	14. Mundamaru	1	12
<b>XIII</b>	15. Kalluru 16. Addanki 29.Chimakurthy	3	18
<b>XIV</b>	17. Ballikuruva 18.Santhamagukuru	2	18
<b>XV</b>	19. Yaddanapudi 20. Martur 21. Parchur 22. Karamchedu 23. Chirala 24. Vetapalem	6	18
<b>XVI</b>	25. Inkollu 26. J.Panguluru 27. Korisepadu 28. Maddipadu 45. Nagaluppapadu 46. Chinaganjam	6	18
<b>XVII</b>	12. Podili	1	12
<b>XVIII</b>	30. Marripadu	1	12
<b>XIX</b>	31. Kanigiri	1	12
<b>XX</b>	32. Hanumanthunipadu 33. Besthavaripeta 34. Cumbum	3	18
<b>XXI</b>	35. Racharla 36. Giddalur	2	18
<b>XXII</b>	37. Komarole	1	12
<b>XXIII</b>	38. C.S.Puram	1	12
<b>XXIV</b>	39. Veligandla	1	12
<b>XXV</b>	40. PedaCherlapalle	1	12
<b>XXVI</b>	41. Ponnalur 42. kondepi 43.Sanathanuthalapadu 44. Ongole 47. Kothapatnam 48.Tangtur 49. Zarugumalli 50. Kandukur 51.Voletivaripalem 53. Lingasamudram 54.Gudlur 55. Ulavapadu 56. Singarayakonda	13	18
<b>XXVII</b>	52. Pamur	1	12
<b>TOTAL:</b>		<b>56</b>	<b>372</b>
<b>CROP : CASTOR</b>		<b>(I.U. 2)</b>	
<b>I</b>	1.Yerragondapalem 2.Pullalacheruvu 3.Tripuranthakam 4.Kurichedu 5.Donakonda 6.Peda Araveedu 7.Dornala	7	18

<b>II</b>	44.Ongole 48.Tanguturu 47.Kothapatnam 45.Nagulapadu 29.Chimakurthi 28.Maddipadu 43.Sanathanuthalapadu 16.Addaniki 27.Korisapadu 26.Janakavaram.Pangaluru 17.Ballikurva 18.Santhamaguluru 20.Martur19.Yeddanapudi 23.Chirala 24.Vetapalem 46.Chinaganjam 21.Parchur 25.Inkollu 22.Karamchedu 50.Kandukuru 54.Gudluru 51.Voletivaripalem 41.Ponnaluru 42.Kondepi 49.Zarugumilli 56.Singarayakonda 55.Ulavapadu 53.Lingasamudram 31.Kanigiri 32.Hanumanthunipadu 52.Pamur39.Veligandla 38.Chandrasekharapuram 40.Pedacherlopalli 12.Podili 11.Konakanamitla 30.Marripudi 13.Darsi 15.Thalluru 14.Mundlamuru 10.Tarlupadu 9.Markapur 36.Giddaluru 35.Racherla 37.Komarolu 33.Bestavaaripeta 34.Cumbum 8.Ardhaveedu	49	18
	<b>TOTAL</b>	<b>56</b>	<b>36</b>
<b>CROP : CHILLIES (Un Irrigated) .</b>			
	<b>DISTRICT IS MADE AS SINGLE UNIT</b>	56	26
<b>CROP: CHILLIES ( Irrigated )</b>		<b>I.U. 3</b>	
<b>I</b>	1.Yerragondapalem 2.Pullalacheruvu 3.Tripuranthakam 7.Dornala1	4	18
<b>II</b>	4.Kuruchedu 5.Donakonda 6.Peda Araveedu 8.Ardhaveedu9.Markapur 10.Tarlupadu 11.Konakanmitla 32.Hanumanthuni Padu 33.Bestavripeta 34.Cumbum 35.Racherla 36.Giddaluru 37.Komarole 38.Chandra SekharaPuram 39.Veligandla	15	18
<b>III</b>	12.Podili 13.Darsi 14.Mundlamuru 15.Tallur 16.Addanki17.Ballikurva 18.Santhamaguluru 19.Yaddana pudi 20.Martur21.Parchur 22.Karamchedu 23.Chiral 24.Veta Palem 25.Inkollu26.Janakavarampancguluru 27.Korisapadu 28.Maddipadu 29.Chimakurthi 30.Marripudi 31.Kanigiri 40.Pedacherlo palle 41.Ponnalur 42.Kondepi 43.Sanathanuthala Padu44.Ongole 45.Naguluppala Padu 46.Chinaganjam 47.Kotha Patnam 48.Tangutur 49.Zarugumalli 50.Kandukur 51.Voletivari palem 52.Pamur 53.Lingasamudram 54.Gudluru 55.Ulavapadu 56.Singaraya Konda.	37	18
	<b>TOTAL</b>	<b>56</b>	<b>54</b>

**PROFORMA-A**

**VILLAGE INSURANCE UNIT SCHEME UNDER PMFBY**

**STATEMENT SHOWING THE VILLAGE WISE INSURANCE UNITS KHARIF 2017 SEASON**

**CROP:RICE**

**DISTRICT: PRAKASAM**

MC	Mandal Name	Village Code	Village Name	I.U. No.	REMARKS
001	YERRAGONDAPALEM	0015	VENKATADRI PALEM	0001	
		0016	RAYAVARAM		
		0017	MILLAMPALLE		
		0018	YERRAGONDAPALEM		
		0022	LINGAMVANI PALLE (UI)		
		0023	AMMANIGUDIPADU		
		0024	GURRAPUSALA		
		0025	KATARUVANI PALLE (UI)		
		0026	KOLUKULA		
		0027	GOLLAVIDIPI		
		0028	RAMACHANDRAPURAM		
		0029	LALAPURAM		
		0030	GANGAPALEM		
		0031	BOYALA PALLE		
		0032	BOYALAPALLE (SHO) (UI		
		0033	GURIJE PALLE		
002	PULLALACHERUVU	0002	YENDRA PALLE	0002	
		0003	KOMAROLE		
		0004	CHAPALA MADUGU		
		0005	KAVALA KUNTLA		
		0006	RACHA KONDA		
		0007	PULLALA CHERUVU	0003	
		0011	MARRIVEMULA		
		0012	SATHA KODU		
		0013	CHOWTAPALLE		
		0014	MUTUKULA		
		0015	NARASA PURAM	0004	
		0016	MANE PALLE	0005	
		0017	AYYAGARI PALLE	0006	
		0018	ISUKATRIPURAVARAM	0007	
		0019	CHOWTAPA CHARLA	0008	
003	TRIPURANTHAKAM	0005	GANAPAVARAM	0009	
		0006	MEDAPI	0010	

MC	Mandal Name	Village Code	Village Name	I.U. No.	REMARKS
		0007	ANNASAMUDRAM	0011	
		0008	KANTAVALA PALLE	0012	
		0009	TRIPURANTHAKAM	0013	
		0010	RAJU PALEM	0014	
		0012	VISWANADHAPURAM	0015	
		0015	DUPADU	0016	
		0016	GOLLA PALLE	0017	
		0017	NARASINGAPURAM	0018	
		0001	MADHAVANI PALLE	0019	
		0002	DUVVALI		
		0003	RAMASAMUDRAM		
		0004	MITTAPALEM		
		0011	LELLA PALLE		
		0013	THIMMANA PALEM		
		0014	MUKTAPURAM		
		0018	MIRIAM PALLE		
004	DORNALA	0006	PEDA BOMMALA PURAM	0020	
		0013	NALLAGUNTLA		
		0015	YEGUVA CHERLO PELLE		
		0018	CHINA DORNALA		
		0007	DORNALA	0021	
		0008	YADAVALLI		
		0017	AYINAMUKKALA		
		0019	KATA KANI PALLE		
005	PEDA ARAVEEDU	0001	SANIKAVARAM	0022	
		0002	KALANUTHALA		
		0003	SUNKESULA		
		0004	PEDA ARAVEEDU		
		0005	S.KOTHA PALLE		
		0006	PRAGALLAPADU		
		0007	BADVEEDU		
		0008	BOYADA GUMPULA		
		0009	THOKA PALLE		
		0010	CHATLA MITTA		
		0011	OBULAKKAPALLE		
		0012	AMBAPURAM		
		0013	CUMBUPADU		
		0014	THANGIRALA PALLE		
		0015	GOBBURU		

MC	Mandal Name	Village Code	Village Name	I.U. No.	REMARKS	
		0016	DEVARAJU GATTU	0022		
019	MARKAPUR	0001	JAMMANA PALLE	0023		
		0002	NIKARAM PALLE			
		0003	PEDA NAGULAVARAM			
		0004	IDUPUR			
		0006	PEDA YACHAVARAM	0024		
		0007	MARKAPUR (RURAL)			
		0008	VEMULA KOTA			
		0009	KOLABHIMUNIPADU			
		0010	AKKACHERUVU			
		0011	GOTTIPADIA	0025		
		0012	THIPPAYA PALEM			
		0013	BHUPATHI PALLE			
		0014	BONDALA PADU			
		0005	GAJJALA KONDA		0026	
		0015	MALYAVANTHUNI PADU			
		0016	BADEKHANPETA			
		0017	CHINTAKUNTA			
		0018	SIVARAM PURAM			
		0019	YELLA PURAM			
		0020	KRISHNAPURAM			
		0021	NARASIMHA PURAM			
		0022	GOGULADINNE			
		0023	RAYAVARAM	0027		
020	ARDHAVEEDU	0002	GANNAPALLE			
		0003	MAGUTURU			
		0004	POTTI BASAVAYA PALLE			
		0005	KAKARLA	0028		
		0006	PEDDA KANDUKURU			
		0008	DONAKONDA	0029		
		0009	ARDHAVEEDU	0030		
		0010	BOLLU PALLE	0031		
		0001	VELAGALAPAYA			
		0007	AYYAVARI PALLE			
		0011	PAPINENI PALLE			
		0012	YERRAGUNTLA	0032		
		0013	BOGOLU			
021	CUMBUM	0001	LINGAPURAM KANDRIKA	0033		
		0002	LINGA PURAM			



MC	Mandal Name	Village Code	Village Name	I.U. No.	REMARKS
		0003	YERRABALEM	0033	
		0004	ANANTHA PALLE	0034	
		0005	THURIMELLA		
		0006	CHINA CUMBUM	0035	
		0007	PORUMAMILLA PALLE		
		0008	KAGITALAGUDEM	0036	
		0009	HAZARAT GUEM		
		0010	KANDULA PURAM		
		0011	JANGAMGUNTLA		
		0012	LANJA KOTA		
		0013	NADIM PALLE		
		0014	AURANGA BAD	0037	
		0015	RAVIPADU		
		0016	CUMBUM		
035	BESTAWARIPETA	0001	J.B.KRISHNAPURM	0038	
		0002	ONDUTLA		
		0003	PUSALAPADU		
		0004	BESTAVARIPETA		
		0005	PAPAIPALLE		
		0007	CHINTHALA PALEM		
		0008	NEKUNAMBAD		
		0009	SALAKALAVEEDU		
		0010	DATHARA KRISHNA PURAM		0039
		0011	CHINA OBINENI PALLE		
		0012	RETLA PALLE		
		0013	PEDA OBINENI PALLE		
		0016	BASINE PALLE	0040	
		0015	PITTIKAYAGULLA		
		0017	M.P. CHERUVU		
		0018	MOKSHA GUNDAM	0041	
		0006	SOMAVARAPETA	0042	
		0014	POTHAVARAM		
		0019	P.V. PURAM		
		0020	GALIJERUGULLA		
		0021	KONA PALLE		
036	RACHERLA	0001	AKAVEEDU	0043	
		0002	VENTHURLA PADU		
		0004	CHOLLAVEEDU	0044	
		0003	CHINAGANI PALLE	0045	

MC	Mandal Name	Village Code	Village Name	I.U. No.	REMARKS
		0005	JALLIVARI PULLALA CHER	0045	
		0006	ANUMULA PALLE	0046	
		0007	MADHAVA PURAM		
		0008	SOMIDEVI PALLE		
		0009	PALAKAVEEDU		
		0010	DADANAGURAVAI PALLE		
		0012	BHUPANA GUNTLA		
		0011	RACHERLA	0047	
		0013	EDAVALLI		
		0014	GUDIMETLA		
037	GIDDALUR	0003	AMBAVARAM	0048	
		0004	THIMMA PURAM		
		0005	TRIPURA PURAM		
		0006	THAMBALLA PALLE		
		0007	PODILI KONDA PALLE		
		0008	NARAVA		
		0009	NARASIMHUNI PALLE		
		0010	KONGALA VEEDU		
		0020	GADIKOTA		
		0011	MODAM PALLE (U)		0049
		0012	CHATTI REDDY PALLE		
		0013	KRISTAM SETTI PALLE		
		0014	KANCHI PALLE		
		0016	MUNDLA PADU	0050	
		0017	KOTHA KOTA	0051	
		0018	KOMMANURU		
		0019	SANJEEVARAO PETA	0052	
		0021	VUYYALA WADA		
		0022	GIDDALURU (PT)		
038	KOMAROLU	0001	DADDAWADA	0053	
		0002	NAGIREDDIPALLE		
		0003	TATICHERLA		
		0004	NALLAGUNTLA	0054	
		0005	RAJUPALEM		
		0006	GUDURU MORAVAI PALLE		
		0007	VENNAM PALLE		
		0008	LINGAREDDI PALLE		
		0009	KRISHAM PALLE		
		0014	BADINENI PALLE		

MC	Mandal Name	Village Code	Village Name	I.U. No.	REMARKS
		0010	EDAMAKALLU	0055	
		0012	CHINTHALA PALLE		
		0013	KOMAROLE	0056	
		0015	RAMAVARI PALLE		
		0016	SURAVARI PALLE		
		0017	METTU PALLE		
		0018	BEDUSU PALLE		
		0019	BRAHMANA PALLE	0057	
		0020	REDDICHERLA		
		0011	PULLAREDDI PALLE	0058	
		0021	ALLINAGARAM		
006	DONAKONDA	0001	BATTEPADU	0059	
		0002	CHANDAVARAM		
		0004	PADAMARA LAKSHMIPURAM	0060	
		0003	POLE PALLE	0061	
		0005	RAMAPURAM		
		0006	RUDRA SAMUDRAM		
		0007	BADA PURAM		
		0008	VEERA VENKATA PURAM		
		0009	YERRABALEM		
		0010	OBBAPURAM		
		0011	NARASIMHANAYUNI PALEM		
		0012	INDLA CHERUVU		
		0013	RAGAMMAKKA PALLE		
		0014	BHUMANAPALLE		
		0015	MALLAM PETA	0062	
		0016	KOCHERLA KOTA		
		0017	SIDDAYAPALEM	0063	
		0018	ANANTHAVARAM		
		0019	MANGINAPUDI		
		0020	POCHAMAKKA PALLE		
		0021	PADAMATI VENKATA PURAM		
		0022	LAKSHMI NARAYANA PURAM		
		0023	PEDDANNA PALEM		
		0024	GUDIPADU		
		0025	ARAVALLIPADU		
		0026	VADDIPADU		
		0027	KALAVALA PALLE		
		0028	SANGAPURAM		

MC	Mandal Name	Village Code	Village Name	I.U. No.	REMARKS
		0029	TELLA PADU	0063	
		0030	WEST KAMBHAMPADU		
007	KURICHEDU	0001	JAGANNADHAPURAM	0064	
		0002	WEST KASIPURAM		
		0003	KALLURU		
		0004	WEST NAIDUPALEM	0065	
		0005	AVULAMANDA	0066	
		0006	MUSTLA GANGAVARAM	0067	
		0007	WEST VEERAYA PALEM	0068	
		0008	BAYYA VARAM	0069	
		0009	DEKANAKONDA		
		0010	PEDDA VARAM		
		0011	NAMASSIVAYA PURAM		
		0012	MALLAYA PALEM		
		0013	KURICHEDU		
		0014	PERAMBOTLA PALEM		
		0015	POTLAPADU		
		0016	GANGA DONKONDA		
		0017	WEST GANGAVARAM		
		0018	ALAVALA PADU		
		0019	BODANAM PADU		
017	MUNDLAMURU	0001	KOMMA VARAM	0070	
		0002	EDARA		
		0003	BHEEMAVARAM	0071	
		0004	JAMMALAMADAKA		
		0005	PURIMETLA	0072	
		0006	MARELLA		
		0007	BHATLA PALLE	0073	
		0008	E.K. KHAMBHAM PADU		
		0009	NUJELLA PALLE		
		0010	THAMMALURU	0074	
		0011	UMAMAHESWARA PURAM		
		0012	VEMULABANDA	0075	
		0013	VEMULA		
		0014	CHINTALAPUDI	0076	
		0015	KELLAM PALLE		
		0016	BRUNDAVANAM	0077	
		0017	PULIPADU	0078	
		0018	BASAVA PURAM	0079	

MC	Mandal Name	Village Code	Village Name	I.U. No.	REMARKS
		0019	PEDAVULLAGALLU	0080	
		0020	CHINNAVULLAGALLU	0081	
		0021	NADIMPALLI VARI KANDRI		
		0023	SINGANA PALEM		
		0022	PASUPUGALLU	0082	
		0024	MUNDLAMURU	0083	
		0025	VEMPADU	0084	
		0026	PEDDARAVIPADU		
		0027	POLAVARAM		
		0028	SANKARA PURAM		
		0029	AVISANAVARI PALEM		
018	DARSI	0001	BANDELLAPAYA	0085	
		0002	ABBAYA PALEM		
		0003	THUMMEDALAPADU		
		0004	CHANDALURU		
		0005	CHALIVENDRA		
		0006	VENKATACHALAM PALLE		
		0007	THANAM CHINTHALA		
		0008	POTHA VARAM		
		0009	DEVAVARAM		
		0010	THIMMAYA PALEM		
		0012	BALA PURAM		
		0011	DARSI	0086	
		0013	LANKOJANA PALLE	0087	
		0014	JAMMIGUMPALA		
		0015	BUKKA PURAM		
		0016	BANDIVELIGANDLA		
		0017	YERRAOBANA PALLE		
		0018	GANESWARA PURAM		
		0019	EAST VENKATA PURAM	0088	
		0020	RAMACHANDRA PURAM	0089	
		0021	RAJAM PALLE	0090	
		0022	EAST CHOUTAPALEM	0091	
		0023	EAST VEERAYA PALEM	0092	
		0025	CHERUVU KOMMU PALEM	0093	
		0027	POTHA KAMURU	0094	
		0024	MOHIDDIN PURAM	0095	
		0026	SEETHA SAGARAM		
		0028	SAMANTHAPUDI		

MC	Mandal Name	Village Code	Village Name	I.U. No.	REMARKS
		0029	AKKAMAMBA PURAM	0095	
		0030	JAMUKULADINNE		
		0031	ANNA VARAM		
		0032	LAKSHMI NARAYANA PURAM	0096	
		0033	KOTHAPALLE		
		0034	KORLAMADUGU		
		0035	THRIPURA SUNDARI PURAM		
		0036	KRISHNA PURAM		
		0037	PEDA VUYVALAWADA		
		0038	CHINA UYYALAWADA	0097	
022	TARLUPADU	0001	GORUGUNTHALAPADU	0098	
		0002	SETANAGULAVARAM		
		0003	SUREPALLE		
		0004	KETHAGUDIPA		
		0005	GANUGAPENTA		
		0006	POTHALAPADU		
		0007	KANDALLA PALLE		
		0008	RAGASAMUDRAM		
		0009	KALUZUVVALAPADU		
		0010	JANGAMREDDI PALLEM	0099	
		0011	JAGANNADHA PURAM		
		0012	THUMMALACHERUVU		
		0013	TELLAPADU		
		0014	TARLUPADU	0100	
		0015	KARUMANU PALLE		
		0016	MEERJA PETA		
		0017	GOLLA PALLE	0101	
		0018	ROLUGUM PADU		
		0019	PATHE PURAM		
		0020	NAGENDRA MUDUPU		
		0021	CHENNA REDDI PALLE		
		0022	TADIVARI PALLE		
		0023	MANGALA KUNTA		
		0024	OBAYA PALLE		
		0025	KONDA REDDI PALLE		
		0026	LAKSHMAKKA PALLE		
023	KONAKANAMITLA	0001	GANIVANI PADU	0102	
		0002	VAGEMADUGU		
		0003	MUMMAYPALEM		

MC	Mandal Name	Village Code	Village Name	I.U. No.	REMARKS
		0004	BASAVA PURAM	0102	
		0005	MUNAGAPADU		
		0006	P. VELIGANDLA		
		0007	NAGARAJU GUNTA		
		0008	CHINTA GUNTA		
		0009	BODA PADU	0103	
		0010	BURADA PALEM		
		0011	AMBHAPURAM		
		0012	REGUMANI PALLE		
		0013	GURRALA MADUGU		
		0014	GARLADINNE	0104	
		0015	MARRI PALEM		
		0016	VADDI MADUGU		
		0017	ASWARAYUNI PALEM		
		0018	YEDURALLA PADU		
		0019	KONAKANAMITLA	0105	
		0020	VEERABHADRA PURAM		
		0021	SIDDAVARAM		
		0022	KATRAGUNTA		
		0023	THUVVA PADU		
		0024	VINAVARTHI PADU	0106	
		0025	SALANUTHALA		
		0026	CHINAMANAGUNDAM		
		0027	NAGAMPALLE		
		0028	BUDAMKAYALA PADU		
		0029	GOTLAGATTU	0107	
		0030	GARIMANA PENTA		
		0031	BATCHALAKURAPADU		
		0032	CHINARIKATLA		
		0033	IRASALAGUNDAM		
		0034	PEDARIKATLA	0108	
024	PODILI	0001	EGALAPADU		
		0002	KESAVABHOTLA PALEM		
		0003	PAMULAPADU		
		0004	KUNCHEPALLE		
		0005	DASALLA PALLE		
		0006	RAMULAVEEDU		
		0007	MALLAVARAM		
		0008	ZUVVALERU		

MC	Mandal Name	Village Code	Village Name	I.U. No.	REMARKS
		0009	SUDANAGUNTA	0106	
		0010	THUMMAGUNTA		
		0011	KONDAYA PALEM		
		0012	SALAKANUTHALA		
		0013	MUGA CHINTHALA		
		0014	DONDLERU		
		0015	OBULAKKA PALLE		
		0016	KAMBHALAPADU		
		0017	JAFLA PURAM		
		0018	NANDI PALEM		
		0019	RAMAYANAM KANDRIKA		
		0020	MADALAVARI PALEM		
		0021	AKKA CHERUVU		
		0022	NIMMAVARAM		
		0023	TEEGADURTHIPADU		
		0024	AMUDALA PALLE		
		0025	ANNA VARAM		
		0026	CHINTAGUM PALLE		
		0027	LAKSHMI PURAM		
		0028	THALAMALLA		
		0029	UPPALA PADU		
		0030	YELURU		
		0031	T.SALLURU		
		0032	PODILI		
025	THALLUR	0001	DOSAKAYALAPADU	0107	
		0002	MANNEPALLE	0108	
		0003	VITTALAPURAM	0109	
		0004	MALKAPURAM		
		0007	RAMABHADRAPURAM		
		0005	THALLUR	0110	
		0006	MADHAVARAM	0111	
		0008	BELLAMKONDAVARI PALEM	0112	
		0009	SARVAMITTA		
		0010	LAKKAVARAM	0113	
		0011	SANKARANARAYANA PURAM	0114	
		0012	BODDIKURA PADU		
		0013	SURAYA PALEM		
		0014	NAGAM BHOTLA PALEM	0115	
		0015	SOMAVRAPPADU	0116	



MC	Mandal Name	Village Code	Village Name	I.U. No.	REMARKS
		0016	SIVARAMAPURAM	0117	
033	MARRIPUDI	0002	GUNDLA SAMUDRAM	0118	
		0001	RAJU PALEM	0119	
		0003	G. AGRAHARAM		
		0004	KELLAM PALLE		
		0005	PANNURU		
		0006	KAKARLA		
		0007	CHILAMKURU		
		0008	RAMAYA PALEM		
		0009	CHIMATA		
		0010	VALLAYA PALEM		
		0011	NIRMA PURAM		
		0012	MARRIPUDI		0120
		0013	THIPPALA DEVI PALLE		
		0014	ANKEPALLE		
		0015	KUCHIPUDI		
		0016	GARLA PETA		
		0017	VANKAMARRI PALEM		
		0018	RAMACHANDRA PURAM		
		0019	VEMA VARAM		
		0020	GANJI PALEM		
		0021	SANNAMURU		
		0022	JUVVI GUNTA		
		0023	DHARMA VARAM		
		0024	VENKATA KRISHNA PURAM		
		0025	THANGELLA		
		0026	AYYAPURAJU PALEM		
034	HANUMANTHUNI PADU	0001	PEDDAVENKATAYA PALLE	0121	
		0002	ANANDA PURAM		
		0003	UMMANA PALLE		
		0004	HANUMANTHA PURAM		
		0005	VEMULA PADU		
		0006	MOHAMMADA PURAM		
		0007	THIMMAREDDI PALLE		
		0008	RASEEDU PURAM		
		0009	KOTATHIPPALA		
		0010	KONAREDDI PALLE		
		0011	NEELAKANTA PURAM		
		0012	NALLAGANDLA		

MC	Mandal Name	Village Code	Village Name	I.U. No.	REMARKS
		0013	CHINAGOLLA PALLE	0121	
		0014	PEDAGOLLA PALLE		
		0015	VALICHERLA		
		0016	NANDANAVANAM		
		0018	RAMAYA PALLE		
		0019	MUPPALLA PADU		
		0017	VEERARAMA PURAM	0122	
		0020	VEERAGAREDDI PALLE		
		0021	DASALLA PALLE		
		0022	KUTAGUNDLA		
		0025	HAZEE PURAM		
		0023	DODDI CHINTALA	0123	
		0024	HANUMANTHUNI PADU		
		0026	MASAYA PETA		
		0027	UPENDRA PURAM		
039	VELIGANDLA	0001	PANDUVA NAGULA VARAM	0124	
		0002	JANGAM NARASAYA PALLE		
		0003	K.K.B.KHANDRIKA		
		0004	PULIKUNTLA RALLA PALLE		
		0005	GANESUNI PALLE		
		0006	PANDUVA		
		0007	GUNDLA SEETHARAM PURAM	0125	
		0008	GANNA VARAM		
		0009	GURUGUPADU		
		0010	KANKANAM PADU	0126	
		0011	KANKANAM PADU AGRAHARA		
		0012	BALLAVARAM		
		0013	PERUGUPALLE		
		0014	HUSSAIN PURAM		
		0015	MANAMADUGU		
		0016	BONTHAGUNTA PALLE		
		0017	MOGALLUR		
		0018	VELIGANDLA		
		0019	RAMAGOPALAPURAM	0127	
		0020	RAMALINGA PURAM		
		0021	IMMADI CHERUVU		
		0022	VEDULLA CHERUVU		
		0023	KOTALA PALLE		
		0024	CHODAVARAM		

MC	Mandal Name	Village Code	Village Name	I.U. No.	REMARKS
		0025	MARAPAGUNTLA	0127	
		0026	NAGIREDDY PALLE		
040	KANIGIRI	0001	GANUGA PENTA	0128	
		0002	BADUGULERU		
		0003	CHALLAGIRI GILA		
		0004	DIRISIVANCHA		
		0005	YADAVALLI		
		0006	P.P. KANDRIKA		
		0007	KANCHI PURAM		
		0008	PUNUGODU		
		0009	THUMMAGUNTA	0129	
		0010	CHAKIRALA		
		0011	SANKAVARAM		
		0012	SOMANA PALLE		
		0013	BOMMIREDDI PALLE	0130	
		0014	GUDI PADU		
		0015	THALLUR		
		0016	HAJIS PURAM		
		0017	KODIGUDLA PADU (WEST)		
		0018	CHINAIRLA PADU		
		0019	PERAMGUDI PALLE		
		0020	POLAVARAM		
		0021	NIMMA MAHESWARA PURAM		
		0022	KALAGANTLA		
		0023	GOSULAVEEDU		
		0024	AYYANA PALEM		
		0025	RACHAGUNDLA PADU		
		0026	LINGOJI PURAM	0131	
		0027	CHINAALAVALA PADU		
		0028	THAKKELLA PADU		
		0029	UMAMAHESWARA PURAM		
		0030	JAMMALAMADAKA		
		0031	CHENNAKESAVA PURAM		
		0032	VANGA PADU		
		0033	KRISHNA PURAM		
		0034	GURAVAJI PETA		
		0035	CHIRLA DINNE		
		0036	VIJAYA GOPALA PURAM		
		0037	BALAVENKATA PURAM		

MC	Mandal Name	Village Code	Village Name	I.U. No.	REMARKS
		0038	BALLI PALLE	0131	
		0039	VISWANADHA PURAM		
		0040	KANIGIRI (PT)		
041	KONDAPI	0001	MUGACHINTALA	0132	
		0002	NENNURUPADU		
		0003	GURRAPPADIA		
		0004	PETLURU	0133	
		0005	G.D. KHADRIKA		
		0006	C.A.B. KHADRIKA		
		0007	C.M. KHADRIKA		
		0008	ANAKARLAPUDI		
		0009	K.G. KHADRIKA		
		0010	CHINAKANDLA GUNTA		
		0011	C.G.C. KHADRIKA		
		0012	P.K. KHADRIKA		
		0013	P.M. KHADRIKA		
		0014	PEDAKANDLAGUNTA		
		0015	ILAVARA		
		0016	KONDEPI		
		0017	PERIDEPI		
		0018	MUPPAVARAM		
		0019	CHODAVARAM		
		0020	VENNURU		
		0021	CHINA VENKANNA PALEM		
		0022	K.UPPALAPADU		
046	ZARUGUMILLI	0001	P.M. KANDRIKA	0134	
		0002	N.N. KANDRIKA		
		0003	VARDHINENIVARI PALEM		
		0004	PATCHAVA		
		0005	KAMEPALLE AGRAHARAM		
		0006	KAME PALLE		
		0007	I.M. KHANDRIKA		
		0008	CHATUKU PADU		
		0009	PAIDI PADU	0135	
		0010	RAMACHANDRA PURAM		
		0011	N.M.V. KHADRIKA		
		0012	NARASINGOLU		
		0013	J.B. KANDRIKA		
		0014	EDLURU PADU		

MC	Mandal Name	Village Code	Village Name	I.U. No.	REMARKS
		0015	CHIRRIKURA PADU	0135	
		0016	DAVAGUDUR		
		0017	THUMADU		
		0018	PALETIPADU.M.KANDRIKA		
		0019	PALETI PADU		
		0020	VAVILETI PADU		
		0021	P.G.KANDRIKA		
		0022	JARUGUMALLI		
		0023	N.V.V.KANDRIKA		
		0024	NANDANAVANAM		
		0025	K.BITRAGUNTA		
047	PONNALURU	0001	Z.MEKAPADU	0136	
		0002	KOTAPADU		
		0003	RAJOLUPADU		
		0004	MANGINAPADU		
		0005	CHENNIPADU	0137	
		0006	PACHAVABALA GOPALA PUR		
		0007	RAVULA KOLLU		
		0008	UPPALA DINNE	0138	
		0009	VEMPADU		
		0010	MUPPALLA		
		0011	SINGARA BOTLA PALEM		
		0012	V.K.KANDRIKA		
		0013	VELLATURU	0139	
		0014	PONNALURU		
		0015	P.G.KANDRIKA		
		0016	CHERUKURU		
		0017	BOGANAMPADU		
		0018	MALEPADU	0140	
		0019	LINGAM GUNTA		
		0020	CHOUTA PALEM		
		0021	IPPA GUNTA		
		0022	PEDAVENKANNA PALEM		
048	PEDACHERLO PALLE	0001	TALAKONDAPADU	0141	
		0002	MUDDAPADU		
		0003	BATTUPALLE	0142	
		0004	CHOWTA GOGULA PALLE		
		0005	PEDA ALAVALA PADU		
		0006	NEREDU PALLE		

MC	Mandal Name	Village Code	Village Name	I.U. No.	REMARKS
		0007	POTHAVARAM	0143	
		0008	MARELLA		
		0009	RAMA GOVINDA PURAM		
		0010	PEDACHERLO PALLE		
		0012	CHINAVARI MADUGU		
		0013	PICHI GUNTA PALLE		
		0011	MURUGUMMI	0144	
		0014	PADAVARI MADUGU		
		0015	GOSIGUNDALA		
		0016	VEPAGUM PALLE	0145	
		0018	GUNTU PALLE		
		0017	CHINTHAGUM PALLE	0146	
		0019	SANKARA PURAM		
		0020	VITTALA PURAM		
		0022	LAKSHMAKKA PALLE		
		0021	PEDA IRLA PADU	0147	
049	CHANDRA SEKHARA PURAM	0001	DEVAKI MARRI	0148	
		0002	THUNGODU		
		0003	TALANEELAMALA		
		0004	VENKATAYA CHERUVU		
		0005	BOYAMADUGULA		
		0006	VIRANCHI PURAM		
		0007	PEDAGOGULAPALLE		
		0008	MUNDLAPADU		
		0009	CHINTALA PALEM		
		0010	ARIVEMULA		
		0011	YEKUNAM PURAM		
		0012	THUMMAGUNTA		
		0013	DARSIGUNTA PETA		
		0014	BONTHA VARI PALLE		
		0015	MEDANURU VENGANNAPALLE		
		0016	BODAVULA DINNE		
		0017	KONDABOYINA PALLE		
		0018	RANGANAYUNI PALLE		
		0019	DARSI THIMMAKKA PALLE		
		0020	CHANDRA SEKHARA PURAM		0149
		0021	MUSUNOOR		
		0022	KOMATIGUNTA		
		0023	CHINTHAPUDI		

MC	Mandal Name	Village Code	Village Name	I.U. No.	REMARKS	
		0024	NAGULAVARAM	0149		
		0025	KOVILAM PADU			
		0026	ANIKALA PALLE			
		0027	NALLAMADUGULA			
		0028	UPPALAPADU			
		0029	GUNTACHENNAM PALLE			
		0030	REGULA CHILAKA			
		0031	CHENNAPANAYUNI PALLE			
		0032	VATLA BAYALU			
		0033	MALAMEEDI PALLE			
		0034	A.KOTHA PALLE			
		0035	AMBAVARAM			
		0036	PEDARAJU PALEM			
		0037	NALAJANAM PADU			
		0038	KAMBHAM PADU			
050	PAMUR	0001	WEST KATTAKINDA PALLE		0150	
		0002	CHILAMKUR			
		0003	DADIREDDI PALLLE			
		0004	GUMMALAM PADU			
		0005	VAGGAM PALLE			
		0006	RAVIGUNTA PALLE			
		0007	NASIKATRAYAMBAKAM			
		0008	INIMERLA			
		0009	CHILAKA PADU			
		0010	MOTRAVULA PADU			
		0011	CHINTHALA PALEM			
		0012	ANUMALA KONDA			
		0013	BUKKAPURAM	0151		
		0014	DUBHAGUNTA			
		0015	EAST KODIGUDLA PADU			
		0016	TIRAGANDLA DINNE			
		0017	PUTTAMNAIDU PALLE			
		0018	MOPADU			
		0019	BALIJAPALEM			
		0020	AYYAVARI PALLE			
		0021	AYYANNA KOTA			
		0022	MALAKONDA PURAM			
		0023	BODANADA			
		0024	SIDDAVARAM			

MC	Mandal Name	Village Code	Village Name	I.U. No.	REMARKS
		0025	BOTLA GUDUR	0151	
		0026	KARROLLA PADU		
		0027	KAMBALADINNE		
		0028	RENIMADUGU		
		0029	PAMUR		
051	VOLETIVARIPALEM	0001	VEERANNA PALEM	0152	
		0002	POLINENI CHERUVU		
		0003	RAMACHANDRA PURAM		
		0004	NAWAB PALEM		
		0005	EAST POLINENI PALEM		
		0006	VOLETIVARI PALEM		
		0007	CHUNDI		
		0008	RAMALINGA PURAM		
		0009	AYYAVARI PALLE		
		0010	Z.UPPALA PADU		
		0011	KONDA SAMUDRAM		
		0012	SAMEERA PALEM		
		0013	NEKUNAM PURAM ALIAS PO		
		0014	NUKAVARAM		
		0015	KAKUTUR		
		0016	N.K. KANDRIKA (UI)		
		0017	SINGAMAENI PALLE		
		0018	KONDAREDDI PALEM		
		0019	NALADALAPUR		
		0020	SAKHAVARAM		
		0021	KALAVALLA		
052	KANDUKUR	0001	G. MEKA PADU	0153	
		0002	KESARAMVARI KANDRIKA		
		0003	PANDALA PADU		
		0004	JILLELLAMUDI		
		0005	VIKKIRALA PETA	0154	
		0006	PALUKURU		
		0007	KONDIKANDUKUR		
		0008	KOVUR		
		0009	ANANTHA SAGARAM		
		0010	MAHADEVAPURAM		
		0011	OGURU		
		0012	KANCHARAGUNTA		
		0013	KONDAMUDUSU PALEM		



MC	Mandal Name	Village Code	Village Name	I.U. No.	REMARKS
		0014	ANANDAPURAM	0154	
		0015	MOPADU		
		0016	MACHAVARAM		
		0017	MADANAGOPALA PURAM		
		0018	PALURU		
		0019	DONDA PADU		
		0020	KANDUKUR		
053	SINGARAYAKONDA	0001	KALIKAVAYA		0155
		0002	KANUMALLA		
		0003	SANAMPUDI		
		0004	OLD SINGARAYA KONDA		
		0005	SOMARAJU PALLE		
		0006	PAKALA		
		0007	BINGINA PALLE		
		0008	MULAGUNTA PADU		
054	LINGASAMUDRAM	0001	JANAMREDDI KANDRIKA		
		0002	VENGALA PURAM		
		0003	MUKTESWARAM		
		0004	MALA KONDA RAYUNI PALE		
		0005	VEERA RAGHAVUNI KOTA		
		0006	VISWANADHAPURAM		
		0007	THIMMAREDDY PALEM		
		0008	LINGASAMUDRAM		
		0009	MOGILI CHERLA		
		0010	NARASIMHA PURAM		
		0011	RACHERUVU RAJU PALEM		
		0012	CHEEMALA PENTA		
		0013	PENTRALA		
		0014	RALLA PADU		
		0015	GANGA PALEM		
		0016	THURPU RAJU PALEM		
		0017	THUNUGUNTA		
		0018	ANNEBOINA PALLE		
		0019	CHINA PAVANI		
		0020	MUTYALAPADU		
055	GUDLURU	0001	PARAKONDA PADU AGRAHAR		
		0002	PARAKONDA PADU		
		0003	DAPPALAMPADU		
		0004	GUNDLA PALEM		

MC	Mandal Name	Village Code	Village Name	I.U. No.	REMARKS
		0005	KOTHA PETA	0155	
		0006	SWARNAJIPURAM		
		0007	GUDLUR		
		0008	BASIREDDY PALEM		
		0009	DARAKANI PADU		
		0010	PURETI PALLE		
		0011	VENKAM PETA		
		0012	CHINALA TRAPI		
		0013	NAYUDU PALEM		
		0014	AMMAVARI PALEM		
		0015	POTLURU		
		0016	MOCHARLA		
		0017	RAVUR		
		0018	CHEVURU		
056	ULAVAPADU	0001	ATMAKUR		
		0002	MANNETI KOTA		
		0003	KAREDU		
		0004	K.RAJUPALEM		
		0005	KOLLURUPADU		
		0006	BHEEMA VARAM		
		0007	BADDIPUDI		
		0008	KRISHNA PURAM		
		0009	VEERE PALLI		
		0010	CHAGALLU		
		0011	CHAKI CHERLA		
		0012	RAMAYA PATNAM		
008	SANTHAMAGULURU	0001	VELLALA CHERUVU	0156	
		0002	GOPAPURAM	0157	
		0003	KAME PALLE	0158	
		0004	SANTHAMAGULURU	0159	
		0005	TANGEDU MALLI	0160	
		0006	GURIJE PALLE		
		0007	KOPPARAM	0161	
		0008	ELCHUR	0162	
		0009	KUNDURRU (WEST)	0163	
		0010	KUNDURRU (EAST)	0164	
		0011	KOMMALA PADU	0165	
009	BALLIKURAVA	0001	KOPPERA PALEM	0166	
		0002	UPPUMAGULURU	0167	

MC	Mandal Name	Village Code	Village Name	I.U. No.	REMARKS
		0003	VEMAVARAM	0167	
		0004	KONIDENA	0168	
		0005	BALLIKURAVA	0169	
		0006	CHENNU PALLE	0170	
		0007	SANKARALINGAM GUDIPADU	0171	
		0008	MUKTESWARAM	0172	
		0009	GUNTU PALLE	0173	
		0010	VAIDANA	0174	
		0011	KUKATLA PALLE	0175	
		0012	GORRE PADU	0176	
		0013	KOPPERA PADU	0177	
		0014	VALLA PALLE	0178	
010	MARTUR	0001	NAGARAJU PALLE	0179	
		0002	RAJUPALEM	0180	
		0003	MARTUR		
		0004	BOBBE PALLE	0181	
		0005	JONNATHALI		
		0006	DARSI	0182	
		0007	VALAPARLA	0183	
		0008	JANGAMAHESWARAPURAM		
		0009	LAKKAVARAM	0184	
		0010	BOLLA PALLE		
		0011	KOLALA PUDI	0185	
		0012	KONANKI	0186	
		0013	DRONADULA	0187	
011	YEDDANA PUDI	0001	ANANTHA VARAM	0188	
		0002	YANAMADALA		
		0003	YEDDANA PUDI		
		0004	VINJANAM PADU		
		0005	POLURU		
		0006	GANNAVARAM		
		0007	PUNURU		
		0008	JAGARLAMUDI		
014	INKOLLU	0001	NAGANDLA	0188	
		0002	IDUPULAPADU		
		0003	PUSAPADU		
		0004	PAVULUR		
		0005	INKOLLU		
		0006	GANGA VARAM		

MC	Mandal Name	Village Code	Village Name	I.U. No.	REMARKS
		0007	KONIKI	0188	
		0008	DUDDUKUR		
		0009	BHIMAVARAM		
012	PARCHUR	0001	GARNEPUDI	0189	
		0002	EDUBADU		
		0003	INAGALLU		
		0004	ADUSUMALLI		
		0005	GOLLAPUDI		
		0008	BODAWADAMANDAGUNTA		
		0009	DEVARA PALLI		
		0010	CHENNUBOTLAVARI PALEM		
		0011	PARCHUR		
		0012	NUTHALAPADU		
		0013	UPPUTUR		
		0006	CHERUKURU		0190
		0007	RAMANAYAPALEM	0191	
		0014	VEERANNA PALEM	0192	
013	KARAMCHEDU	0001	DAGGUBADU	0193	
		0002	KESAVARAPPADU		
		0003	KODAVALI VARI PALEM		
		0004	SWARNA		
		0005	AUDI PUDI		
		0006	KUNKALAMARRU		0194
		0007	KARAMCHEDU	0195	
015	JANAKAVARAMPANGULURU	0001	RAMAKURU	0196	
		0002	KONDA MANJULUR		
		0003	BYTAMANJULUR	0197	
		0004	MUPPAVARAM		
		0005	KONDAMURU		
		0006	KOTAPADU	0198	
		0007	BUDAWADA	0199	
		0008	PANGULURU		
		0009	RENANGI VARAM	0200	
		0010	KASYA PURAM		
		0011	ALAVALA PADU		
		0012	THURPU THAKKELLA PADU		
		0013	THRPU KOPPERA PADU		
		0014	CHANDALURU		
		0015	NUZELLA PALLE		

MC	Mandal Name	Village Code	Village Name	I.U. No.	REMARKS
016	ADDANKI	0001	MYLAVARAM	0201	
		0002	UPPALAPADU		
		0003	VEMPARALA	0202	
		0007	CHAKRAYA PALEM	0203	
		0008	GOPALAPURAM		
		0004	CHINAKOTHA PALLE	0204	
		0005	DHARMAVARAM	0205	
		0006	KALAVAKURU	0206	
		0009	NARASIMHA PURAM	0207	
		0010	BOMMANAMPADU		
		0011	ADDANKI (NORTH)		
		0012	RAMAYAPALEM	0208	
		0013	KOTIKALAPUDI	0209	
		0014	KUNKUPADU		
		0015	MODEPALLE		
		0016	DHENUVA KONDA		
		0017	NANNURUPADU		
		0018	MANI KESWARAM		
		0019	ADDANKI (SOUTH)		
026	KORISAPADU	0001	ANAMANAMUR	0210	
		0002	BODDUVANI PALEM		
		0003	SOMAVARAPPADU		
		0004	KORISA PADU		
		0005	PICHIKALAGUDIPADU		
		0006	RAVINUTHALA		
		0007	DYVALARAVURU		
		0008	PADIMIDI PADU		
		0009	RACHAPUDI		
		0010	PRASANGULA PADU		
027	CHIRALA	0001	VAADA	0211	
		0002	EPURU PALEM	0212	
		0003	GAVINIVARI PALEM		
		0004	PERALA CHIRALA MUNIC.	0213	
		0005	CHIRALA RURAL		
028	VETA PALEM	0001	PANDILLA PALLE	0214	
		0002	PULLARI PALEM		
		0004	NAYANI PALLE	0215	
		0003	KOTHA PETA		
		0005	VETAPALEM		

MC	Mandal Name	Village Code	Village Name	I.U. No.	REMARKS
029	CHINAGANJAM	0001	SANTHARAVURU	0216	
		0002	GONASAPUDI		
		0003	CHINTHAGUM PALLE		
		0004	KADAVAKUDURU	0217	
		0005	MOTU PALLI		
		0006	CHINAGANJAM	0218	
		0007	PEDAGANJAM	0219	
030	NAGULUPPALA PADU	0011	THIMMASAMUDRAM	0220	
		0001	KOTHAKOTA	0221	
		0002	H.NIDAMANUR		
		0003	POTHAVARAM		
		0004	CHADALAWADA		
		0005	MADDIRALA PADU		
		0006	CHEKURA PADU		
		0007	CHEERVANUPPALA PADU		
		0008	AMMANA BROLE		
		0009	NAGULUPPALA PADU		
		0010	KANDLAGUNTA		
		0012	MADDIRALA MUPPALLA		
		0013	EDUMUDI		
		0014	MATTIGUNTA		
		0015	UPPUGUNDUR		
		0016	MACHAVARAM		
		0017	RAPARLA		
		0018	KANUPARTHI		
031	MADDIPADU	0005	RACHAVARI PALEM		0222
		0001	GARLAPADU	0223	
		0002	GHADIYAPUDI		
		0003	ANNAGI		
		0004	GUNDLA PALLI		
		0006	KEERTHI PADU		
		0007	VELLAM PALLI		
		0008	KOLACHANAKOTA		
		0009	MALLAVARAM		
		0010	VENKATESWARA PURAM		
		0011	DODDA VARAM		
		0012	NELATUR		
		0013	MADDIPADU		
		0014	SEETHARAMA PURAM		

MC	Mandal Name	Village Code	Village Name	I.U. No.	REMARKS
		0015	NANDI PADU	0223	
		0016	INAMANAMELLUR		
		0017	DODDAVARAPPADU		
		0018	PEDA KOTHA PALLE		
		0019	LINGAMGUNTA		
		0020	YEDUGUNDLAPADU		
032	CHIMAKURTHI	0001	DEVARA PALEM	0224	
		0004	PALLA MALLI	0225	
		0002	ILAPAVULURU	0226	
		0003	RANGASAI PURAM		
		0005	NEKUNAM BADU		
		0006	CHANDRA PADU		
		0007	YERRAGUDI PADU		
		0008	MANCHIKALA PADU	0227	
		0009	TORRAGUDI PADU	0228	
		0010	BANDLA MUDI		
		0011	PADAMATI NAIDU PALEM		
		0012	KANDURIVARI AGRAHARAM		
		0013	CHIMAKURTHI	0229	
		0014	NIPPATLA PADU		
		0015	BUDAWADA	0230	
		0016	MYLAVARAM	0231	
		0019	CHINARAVIPADU		
		0017	RAJU PALEM LAXMI PURAM		
		0018	PULIKONDA	0232	
		0020	BHUSURA PALLE		
		0021	RAMACHANDRA PURAM		
		0022	PIDATHALAPUDI	0233	
		0023	GUNDUVARI LAXMI PURAM		
		0024	GONUGUNTA	0234	
042	SANTHANUTHALA PADU	0001	LAKSHMI PURAM	0235	
		0002	RUDRAVARAM		
		0003	GURUVAREDDY PALEM		
		0004	MYNAMPADU		
		0005	ENDLURU		
		0006	PERNAMITTA	0236	
		0007	GANGAVARAM		
		0008	KONAGANI VARI PALEM		
		0009	PIDATHALAGUDI PADU		

MC	Mandal Name	Village Code	Village Name	I.U. No.	REMARKS
		0010	GUMMALAM PADU	0236	
		0011	YENIKAPADU		
		0012	BHATLA MACHAVARAM		
		0013	MATTIPADU VEMALAPADU		
		0014	CHILAKAPADU		
		0015	PADAMATI THAKKELLA PAD		
		0016	MANGAMURU		
043	ONGOLE	0006	KOPPOLU	0237	
		0001	THROVAGUNTA	0238	
		0002	KARAVADI		
		0003	ULICHI		
		0004	DEVARAM PADU		
		0005	CHEJARLA		
		0007	GUDIMELLA PADU		
		0008	MUKTHINUTHALA PADU		
		0009	KOTHAMAMIDI PALEM		
		0010	VENGAMUKKA PALEM		
		0011	SARVEREDDI PALEM		
		0012	YARAJERLA		
		0013	CHERUVU KOMMU PALEM		
		0014	MANGALADRI PURAM		
		0015	PELLURU		
		0016	NARASA PURAM		
		0017	MALLESHWARA PURAM		
		0018	ONGOLE		
		0019	ANNAVARAPPADU		
044	KOTHA PATNAM	0001	ALLOOR		0239
		0002	PADARTHI		
		0003	ALLURU		
		0004	RAJU PALEM		
		0005	ETHA MUKKALA		
		0006	PAYA KARU KANDRIKA		
		0007	MADANUR		
045	TANGUTUR	0001	KONIJEDU	0240	
		0002	PONDUR		
		0003	M.NIDAMANUR		
		0004	MARLAPADU		
		0005	KANDULUR		
		0006	KARUMANCHI		



<b>MC</b>	<b>Mandal Name</b>	<b>Village Code</b>	<b>Village Name</b>	<b>I.U. No.</b>	<b>REMARKS</b>
		0007	JAYAVARAM	0240	
		0008	MALLAVARA PADU		
		0009	GOSUVANDLA KATTUBADI		
		0010	VALLUR		
		0011	VASEPALLIPADU		
		0012	SOMAVARAPPADU		
		0013	VALLURU KAVALIMANYAM		
		0014	THURPUNAIDUPALEM		
		0015	TANGUTUR		
		0016	ANATHAVARAM		
		0017	VELAGAPUDI		

**PROFORMA-B**  
**VILLAGE INSURANCE UNIT SCHEME UNDER PMFBY**  
**(MANDAL WISE DISTRICT ABSTRACT)- KHARIF 2017 SEASON**

**CROP:RICE**

**DISTRICT: PRAKASAM**

Sl. No	Name of the Mandal	No. of Villages	No.ofExpts Proposed	Category of units					Total I.U.s
				Single Village	2-5 Villages	More than 5 villages	Entire Mandal	Group of Mandals	
1	YERRAGONDAPALEM	16	10	0	0	0	1	0	1
2	PULLALACHERUVU	15	34	5	1	1	0	0	7
3	TRIPURANTHAKAM	18	50	10	0	1	0	0	11
4	DORNALA	8	8	0	2	0	0	0	2
5	PEDA ARAVEEDU	16	10	0	0	0	1	0	1
6	MARKAPUR	23	28	0	2	2	0	0	4
7	ARDHAVEEDU	13	24	3	3	0	0	0	6
8	CUMBUM	16	26	0	4	1	0	0	5
9	BESTAWARIPETA	21	26	1	3	1	0	0	5
10	RACHERLA	14	26	1	3	1	0	0	5
11	GIDDALUR	19	26	0	4	1	0	0	5
12	KOMAROLU	21	30	0	5	1	0	0	6
13	DONAKONDA	30	32	1	2	2	0	0	5
14	KURICHEDU	19	30	4	1	1	0	0	6
15	MUNDLAMURU	29	60	7	8	0	0	0	15
16	DARSI	38	76	9	0	4	0	0	13
17	TARLUPADU	26	28	0	2	2	0	0	4
18	KONAKANAMITLA	34	40	0	0	4	0	0	4
19	PODILI	32	10	0	0	0	1	0	1
20	THALLUR	16	44	8	3	0	0	0	11
21	MARRIPUDI	26	24	1	0	2	0	0	3
22	HANUMANTHUNI PADU	27	18	0	2	1	0	0	3
23	VELIGANDLA	26	34	0	1	3	0	0	4
24	KANIGIRI	40	34	0	1	3	0	0	4
25	KONDAPI	22	14	0	1	1	0	0	2
26	ZARUGUMILLI	25	20	0	0	2	0	0	2
27	PONNALURU	22	20	0	5	0	0	0	5
28	PEDACHERLO PALLE	22	34	1	5	1	0	0	7
29	CHANDRA SEKHARA PURAM	38	20	0	0	2	0	0	2
30	PAMUR	29	20	0	0	2	0	0	2
31	VOLETIVARIPALEM	21	10	0	0	0	1	0	1
32	KANDUKUR	20	14	0	1	1	0	0	2

Sl. No	Name of the Mandal	No. of Villages	No.ofExpts Proposed	Category of units					Total I.U.s
				Single Village	2-5 Villages	More than 5 villages	Entire Mandal	Group of Mandals	
33	SINGARAYAKONDA	8	16	0	0	0	0	1	1
34	LINGASAMUDRAM	20							
35	GUDLURU	18							
36	ULAVAPADU	12							
37	SANTHAMAGULURU	11	40	9	1	0	0	0	10
38	BALLIKURAVA	14	52	12	1	0	0	0	13
39	MARTUR	13	36	7	2	0	0	0	9
40	YEDDANA PUDI	8	16	0	0	0	0	1	1
41	INKOLLU	9							
42	PARCHUR	14	22	3	0	1	0	0	4
43	KARAMCHEDU	7	12	2	1	0	0	0	3
44	JANAKAVARAMPANGULURU	15	26	1	3	1	0	0	5
45	ADDANKI	19	42	5	3	1	0	0	9
46	KORISAPADU	10	10	0	0	0	1	0	1
47	CHIRALA	5	12	1	2	0	0	0	3
48	VETA PALEM	5	8	0	2	0	0	0	2
49	CHINAGANJAM	7	16	2	2	0	0	0	4
50	NAGULUPPALA PADU	18	14	1	0	1	0	0	2
51	MADDIPADU	20	14	1	0	1	0	0	2
52	CHIMAKURTHI	24	44	6	5	0	0	0	11
53	SANTHANUTHALA PADU	16	14	0	1	1	0	0	2
54	ONGOLE	19	14	1	0	1	0	0	2
55	KOTHA PATNAM	7	10	0	0	0	1	0	1
56	TANGUTUR	17	10	0	0	0	1	0	1
	<b>TOTAL</b>	<b>1058</b>	<b>1308</b>	<b>102</b>	<b>82</b>	<b>47</b>	<b>7</b>	<b>2</b>	<b>240</b>

<b>STATEMENT - 5</b>			
<b>NOTIFICATION OF AREAS UNDER PRADHANA MANTRI FASAL BIMA YOJANA SCHEME IN ANDHRA PRADESH</b>			
<b>SEASON : KHARIF 2017</b>			
<b>DISTRICT : NELLORE</b>		<b>46 Mandals</b>	
<b>Unit No</b>	<b>Mandals</b>	<b>No. of Mandals</b>	<b>No. of Experiments</b>
<b>CROP : RICE</b>		<b>(I.U. 183)</b>	
	<b>Selected under "Village made as Insurance Unit"</b>	<b>1201</b>	<b>978</b>
<b>CROP: BAJRA</b>			
	<b>DISTRICT IS MADE AS SINGLE UNIT.</b>	46	26
<b>CROP: GROUNDNUT (Irrigated)</b>			
	<b>DISTRICT IS MADE AS SINGLE UNIT.</b>	46	26
<b>CROP : SUGARCANE ( P )</b>			
I	1.Seetharampuram 2.Varikuntapadu 3.Kondapuram 4.Jaladanki 5.Kavali 6.Bogolu 7.Kaligiri 8.Vijamuru 9. Duttalur 10.Udayagiri 11.Marripadu 12.Atmakur 13.Anumasamudrampeta 14.Dagadarthi 15.Allur 16.Vidavulur 17.Kodavalur 19. Sangam	18	18
II	21. Ananthasagaram 22.Kaluvoya 23.Rapur 25. Nellore 27.Indukurpet 28.Thotapalligudur 29.Muthukur 30.Venkatachalam 31. Manubrolu 32.Gudur 33.Sydapuram 34.Dakkili 35.Venkatagiri 36.Balayapalle 37.Ojili 38.Chillakur 39.Kota	17	18
III	24.Podalakur 40.Vakadu 41.Chittamur 42.Naidupeta 43.Pellakur 44.Doravarisatram 45.Sulluripeta 46.Tada 18. Buchireddipalem 20.Chejerla 26.Kovur	11	18
	<b>TOTAL</b>	<b>46</b>	<b>54</b>
<b>CROP: SUGARCANE ( R )</b>			
I	1.Seetharampuram 2.Varikuntapadu 3.Kondapuram 4.Jaladanki 5.Kavali 6.Bogolu 7.Kaligiri 8.Vijamuru 9. Duttalur 10.Udayagiri		

I	11.Marripadu 12.Atmakur 13.Anumasamudrampeta 14.Dagadathi 15.Allur 16.Vidavulur 17.Kodavalur 18. Buchireddipalem 19. Sangam	19	18
II	20.Chejerla 21. Ananthasagaram 22.Kaluvoya 23.Rapur 24.Podalakur 25. Nellore 26.Kovur	7	18
III	27.Indukurpet 28.Thotapalligudur 29.Muthukur 30.Venkatachalam 31. Manubrolu32.Gudur 33.Sydapuram 34.Dakkili 35.Venkatagiri 36.Balayapalle 37.Ojili 38.Chillakur 39.Kota 40.Vakadu 41.Chittamur 42.Naidupeta 43.Pellakur 44.Doravarisatram 45.Sulluripeta 46.Tada	20	18
	<b>TOTAL</b>	<b>46</b>	<b>54</b>

**PROFORMA-A****VILLAGE INSURANCE UNIT SCHEME UNDER PMFBY****STATEMENT SHOWING THE VILLAGE WISE INSURANCE UNITS KHARIF 2017 SEASON****CROP:RICE****DISTRICT: SPS NELLORE**

<b>MC</b>	<b>Mandal Name</b>	<b>Village Code</b>	<b>Village Name</b>	<b>I.U. No.</b>	<b>REMARKS</b>
001	SEETHARAMAPURAM	0001	CHINTHODU	0001	
		0002	PABBULETIPALLE		
		0003	CHINA NAGAMPALLE		
		0004	PEDDA NAGAMPALLE		
		0005	GUNDUPALLE		
		0006	MARAMREDYI		
		0007	JAYAPURAM		
		0008	NEMALLADINNE		
		0009	DEVISETTIPALLE		
		0010	SEETHARAMAPURAM		
		0011	NARAYANAMPETA		
		0012	PANDRANGI		
		0013	SINGAREDDYPALLE		
		0014	AYYAVARIPALLE		
		0015	GANGAVARAM		
		0016	BALAYAPALLE		
		0017	DEVARAJUSURAYAPALLE		
		0018	DEVAMMACHERUVU		
		0019	VEMPALLI THOKA		
		0020	BASINENIPALLE		
		0021	PADAMATI ROMPIDODLA		
002	UDAYAGIRI	0001	PAPPULAVARIPALLE		
		0002	KOTAYAPALLE		
		0003	ARLAPADIYA		
		0004	KRISHNAMPALLE		
		0005	CHOWDEPALLE		
		0006	GANDIPALEM		
		0007	GUDINARAVA		
		0008	THIRUMALAPURAM		
		0009	SUNNAMVARICHINTALA		
		0010	GANNEPALLE		
		0011	KURRAPALLE		
		0012	SAKUNALAPALLE		

MC	Mandal Name	Village Code	Village Name	I.U. No.	REMARKS
		0013	PULLAYAPALLE	0001	
		0014	BANDAGANIPALLE		
		0015	GANGULAVARI CHERUVU PA		
		0016	UDAYAGIRI		
		0017	APPASAMUDRAM		
003	VARIKUNTAPADU	0001	PANURUPALLE	0002	
		0002	PEDDIREDDIPALLE		
		0003	THODUGUPALLE		
		0004	THURPUPALEM		
		0005	VIRURU		
		0006	KONDAYAPALEM		
		0007	THOTALACHERUVUPALLE		
		0008	YERRAMREDDIPALLE		
		0009	MOHAMMADAPURAM		
		0010	GOLLAPALLE		
		0011	VEMPADU		
		0012	DAMANCHERLA		
		0013	DAKKANUR		
		0014	THURPU ROMPIDODLA		
		0015	BONGARALAPADU		
		0016	NARASIMHAPURAM		
		0017	BHASKARAPURAM		
		0018	VARIKUNTAPADU		
		0019	KANCHERUVU		
		0020	ISAKAPALLE		
		0021	GUVVADI		
		0022	THURPU BOYAMADUGULA		
		0023	ALIVELUMANGAPURAM		
		0024	THURPU CHENNAMPALLE		
		0025	JADADEVI		
		0026	KANIAMPADU		
		0027	RAMADEVULAPADU		
		0028	GANESWARAPALEM		
008	KALIGIRI	0001	THELLAPADU		
		0002	CHINA ANNALURU		
		0003	DUBAGUNTA		
		0004	KRAKUTURU		
		0005	KUMMARAKONDURU		
		0006	PEDA KONDURU		

MC	Mandal Name	Village Code	Village Name	I.U. No.	REMARKS
		0007	RAVULAKOLLU	0002	
		0008	KALIGIRI		
		0009	VEERANAKOLLU		
		0010	NAGASAMUDRAM		
		0011	VENKANNAPALEM		
		0012	PEDA ANNALURU		
		0013	VELAGAPADU		
		0014	KAVALI MUSTHAPURAM		
		0015	KOTHAPETA		
		0016	ANANTHAPURAM		
		0017	SIDDANA KONDURU		
		0018	PAKIKOTA		
		0019	LAKSHMIPURAM		
		0020	GUDLADONA		
010	DUTTALUR	0001	THEDDUPADU		
		0002	THIMMAPURAM		
		0003	KOTHAPETA		
		0004	NARRAWADA		
		0005	MANDALLAPALLE		
		0006	MANDALLANAIDUPALLE		
		0007	SOMALAREGADA		
		0008	DUTTALUR		
		0009	BRAHMESWARAM		
		0010	YERUKOLLU		
		0011	RACHAVARIPALLE		
		0012	PAPAMPALLE		
		0013	VENKATAMPETA		
		0014	AYYANAPALLE		
		0015	NANDIPADU		
		0016	BHYRAVARAM		
009	VINJAMUR	0001	CHAKALAKONDA	0003	
		0002	JANARDHANAPURAM		
		0003	KATEPALLE		
		0004	THAMIDAPADU		
		0005	UTUKURU		
		0006	RAVIPADU		
		0007	NANDIGUNTA		
		0008	VINJAMUR		
		0009	SANKAVARAM		



MC	Mandal Name	Village Code	Village Name	I.U. No.	REMARKS
		0010	GUNDEMADAKALA	0003	
		0011	NALLAGONDA		
		0012	A. KISTIPURAM		
		0013	CHINTHALAPALEM		
		0014	CHANDRAPADIA		
		0015	BUKKAPURAM		
004	KONDAPURAM	0001	ISKADAMERLA	0004	
		0002	KASTURINAIDUPALLE		
		0003	VELIGANDLA		
		0004	MARRIGUNTA		
		0005	GUDAVALLURU (KONDAPURA		
		0006	NEKUNAMPETA		
		0007	SAIPETA		
		0008	BHIMAVARAPPADU		
		0009	KUMARA VENKATAPURAM		
		0010	KOMMI		
		0011	SATYAVOLU		
		0012	PARLAPALLE		
		0013	MALLAVARAPPADU		
		0014	GANUGAPENTA		
		0015	AUDIMURTHIPURAM		
		0016	THURPU BRAHMANAPALLE		
		0017	CHINTHALADEVI		
		0018	THURPUYEERABALLE		
		0019	GARIMENAPENTA		
		0020	YERRABOTLAPALLE		
		0021	CHALLAGIRIGALA		
		0022	GOTTIGUNDALA		
		0023	SETTIPALEM		
		0024	THURPU JANGALAPALLE		
		0025	KUNKUVARIPALEM		
		0026	RAMANUJAPURAM		
006	KAVALI	0001	CHALAMCHERLA	0005	
		0002	RAJUVARI CHINTALPALEM		
		0003	KOTHAPALLE		
		0004	MADDURUPADU		
		0005	RUDRAKOTA		
		0006	CHENNAYAPALEM		
		0007	ANEMADUGU		

MC	Mandal Name	Village Code	Village Name	I.U. No.	REMARKS
		0008	THUMMALAPENTA	0005	
		0009	MANNANGIDINNE		
		0010	KAVALI BIT - II (I)		
		0011	KAVALI BIT - I (U)		
		0012	BUDAMGUNTA		
		0013	MUSUNURU		
		0014	GOWRAVARAM		
		0015	THALLAPALEM		
011	MARRIPADU	0001	CHABOLU	0006	
		0002	KAMPASAMUDRAM		
		0003	BUDAWADA		
		0004	CHILAKAPADU		
		0005	KADIRINENIPALLE		
		0006	CHINAMACHANURU		
		0007	NAGARAJUPADU		
		0008	NARADANAMPADU		
		0009	BHEEMAVARAM		
		0010	ALLAMPADU		
		0011	IRLAPADU		
		0012	PEGALLAPADU		
		0013	BRAHMANAPALLE		
		0014	NAGINENIGUNTA		
		0015	SINGANAPALLE		
		0016	PADAMATINAIDUPALLE		
		0017	CHUNCHULUR		
		0018	PALLAVOLU		
		0019	PONGURU		
		0020	NANDAVARAM		
		0021	DHARMARAO CHERUVUPALLE		
005	JALADANKI	0001	CHODAVARAM	0007	
		0002	KESAVARAM		
		0003	GATTUPALLE		
		0004	JAMMALAPALEM		
		0005	JALADANKI		
		0006	ANNAVARAM		
		0007	CHINA KRAKA		
		0008	KODANDARAMAPURAM		
		0009	BRAHMANAKRAKA		
		0010	SOMAVARAPPADU		

MC	Mandal Name	Village Code	Village Name	I.U. No.	REMARKS
		0011	KRISHNAPADU	0007	
		0012	CHAMADALA		
007	BOGOLE	0001	THALLURU		
		0002	JAKKEPALLIGUDUR		
		0003	BOGOLE		
		0004	KOVURUPALLE		
		0005	BITRAGUNTA		
		0006	UMAMAHESWARAPURAM		
		0007	ALLIMADUGU		
		0008	MUNGAMUR		
		0009	SAMBASIVAPURAM		
		0010	JUVVALADINNE		
		0011	SIDDAVARAPU VENKA		
		0012	MALLAYAPALEM		
014	DAGADARTHI	0001	BOAGUDIPADU		
		0002	MAUBOLUPADU		
		0003	MARELLAPADU		
		0004	DUNDIGAM		
		0005	ITHAMPADU		
		0006	RANGASAMUDRAM		
		0007	LINGALAPADU		
		0008	KATRAYAPADU		
		0009	VELUPODU		
		0010	KAMINENIPALEM		
		0011	DAMAVARAM		
		0012	ANANTHAVARAM		
		0013	ULAVAPALLE		
		0014	KOTHAPALLE KOWRUGUNTA		
		0015	DAGADARTHI		
		0016	CHENNURU		
		0017	THIRUVEEDHIPADU		
		0018	THURIMERLA		
		0019	YELAMANCHIPADU		
		0020	PEDAPUTTEDU		
		0021	CHOUTAPUTTEDU		
		0022	UCHAGUNTAPALEM		
015	ALLUR	0001	VELICHERLA		
		0002	SINGAPETA		
		0003	ALLURUPETA		

MC	Mandal Name	Village Code	Village Name	I.U. No.	REMARKS	
		0004	ISAKAPALLE	0007		
		0005	GOGULAPALLE			
		0006	ALLUR			
		0007	GRADDAGUNTA			
		0008	BATRAKAGOLLU			
		0009	NORTH AMULURU			
		0010	KALAMBOTLAVARI KHANDRI			
		0011	ANATHABOTLAVARI KHANDR			
		0012	BEERAMGUNTA			
		0013	NORTH MOPURU			
		0014	INDUPURU			
		0015	PURINI			
012	ATMAKUR	0017	KANUPURUPALLE		0008	
		0021	BATTEPADU		0009	
		0001	GANDLAVEDU	0010		
		0002	BOTIKARLAPADU			
		0003	PADAKANDLA			
		0004	ARAVEDU			
		0005	KARATAMPADU			
		0006	BOILA CHIRUVELLA			
		0007	NABBINAGARAM			
		0008	PAMIDIPADU			
		0009	NELLOREPALEM			
		0010	CHIRUVELLA KHANDRIKA		0011	
		0012	MAHIMALUR			
		0013	NAGULAPADU			
		0014	JANGALAPALLE			
		0015	DEPURU			
		0011	NARAMPETA	0012		
		0016	BANDARUPALLE			
		0018	NUVVURUPADU			
		0019	ATMAKUR			
		0020	VASILI	0013		
013	ANUMASAMUDRAMPETA	0001	DUBAGUNTA			
		0002	CHOUTA BHEEMAVARAM			
		0003	GUDIPADU			
		0004	GUMPARLAPADU			
		0005	PANDIPADU			
		0006	PEDABBIPURAM			

MC	Mandal Name	Village Code	Village Name	I.U. No.	REMARKS
		0007	RAJAVOLU	0013	
		0008	PONUGODU		
		0009	ANUMASAMUDRAMPETA		
		0010	KAKARLAPADU		
		0011	ZAMMAVARAM		
		0012	KAVALI YADAVALLI		
		0013	VELPULAGUNTA		
		0014	KUNALAMMAPADU		
		0015	AKBARABAD		
		0016	ZUVVALAGUNTAPALLE		
		0017	CHIRAMANA		
		0018	CHANDULURUPADU		
		0019	ANUMASAMUDRAM		
		0020	KUPPURUPADU		
		0021	KONDAMEEDI KONDURU		
		0022	HASANAPURAM		
		0023	SRIKOLANU		
016	VIDAVALUR	0001	DAMPURU	0014	
		0002	VAVILLA		
		0003	CHOWKACHERLA		
		0004	PARLAPALLE		
		0005	VIDAVALUR		
		0008	DANDIGUNTA		
		0009	VARINI	0015	
		0006	MUDIVARTHI		
		0007	ALAGANIPADU		
		0010	UTUKURU		
017	KODAVALUR	0005	BODDUVARIPALEM	0016	
		0001	GOTLAPALEM	0017	
		0003	YELLAYAPALEM		
		0016	RAMANNAPALEM	0018	
		0014	ALURPADU	0019	
		0015	MANEGUNTAPADU		
		0006	TALAMANCHI	0020	
		0007	DAMEGUNTA		
		0008	BASAVAYAPALEM		
		0009	VENKANNAPURAM		
		0010	GUNDALAMMAPALEM		
		0002	KOTHAVANGALLU	0021	

MC	Mandal Name	Village Code	Village Name	I.U. No.	REMARKS
		0004	GANDAVARAM	0021	
		0011	NAIDUPALEM		
		0012	KODAVALLUR		
		0013	NORTH RAJUPALEM		
018	BUCHIREDDIPALEM	0002	VAVVERU	0022	
		0004	REBALA	0023	
		0005	ISAKAPALEM	0024	
		0009	MINAGALLU	0025	
		0011	PENUBALLE	0026	
		0014	DAMARAMADUGU	0027	
		0001	MUNULAPUDI	0028	
		0003	NAGAMAMBAPURAM		
		0008	PANCHEDU		
		0006	CHELLAYAPALEM	0029	
		0007	KAVETIPALEM		
		0010	JONNAWADA	0030	
		0012	KALAYAKAGOLLU		
		0013	SREERANGARAJAPURAM		
019	SANGAM	0005	KOLAGATLA	0031	
		0006	SANGAM	0032	
		0007	PADAMATIPALEM	0033	
		0015	DUVVURU	0034	
		0001	PERAMANA	0035	
		0002	NEELAYAPALEM		
		0003	KORIMERLA KHANDRIKA		
		0004	KORIMERLA		
		0009	THALUPURUPADU		
		0010	CHENNAVARAPPADU		
		0011	MARRIPADU		
		0012	JANGALA KHANDRIKA		
		0013	KALIGIRI KONDURU		
		0014	VANGALLU		
		0008	THARUNAVAYA	0036	
		0016	MAKTHAPURAM		
		0017	ANNAREDDIPALEM		
020	CHEJERLA	0001	KOTITHEERTHAM	0037	
		0002	YANANADALA		
		0003	BILLUPADU		
		0004	KAKIVAYA		

MC	Mandal Name	Village Code	Village Name	I.U. No.	REMARKS
		0005	NAGULAVELLATURU	0037	
		0006	KALAYAPALEM	0038	
		0007	CHEJERLA		
		0008	THIMMAYAPALEM		
		0009	GOLLAPALLE		
		0010	PERUMALLAPADU		
		0011	PELLERU		
		0012	MAMUDURU		
		0013	PATHAPADU		
		0014	PADERU		
		0015	VAVILERU		
		0016	CHITTALURU		
		0017	NERNOOR		
		0018	YETURU		
021	ANANTHASAGARAM	0001	CHAPURALLAPALLE	0039	
		0002	BOMMAVARAM		
		0003	THOLIJAPURAM		
		0004	GOWRAVARAM		
		0005	AMANICHIRUVELLA		
		0006	INAGALUR		
		0007	ANANTHASAGARAM		
		0008	KAMIREDDIPADU		
		0009	MANGUPALLE		
		0010	PATHALLAPALLE		
		0011	PADAMATI KAMBHAMPADU		
		0012	SOMASILA		
		0013	UPPALAPADU		
		0014	VAREKUNTAPADU		
		0015	BEDUSUPALLE		
		0016	DEVARAYAPALLE BIT - I		
		0017	DEVARAYAPALLE BIT - II	0040	
		0018	MINAGALLU	0041	
		0019	REVURU	0042	
022	KALUVOYA	0001	KULLURU	0043	
		0011	CHINTALAPALEM		
		0012	UYYALAPALLE		
		0013	KOTURUPALLE		
		0014	YERRABALLE		
		0002	BRAHMANAPALLE	0044	

MC	Mandal Name	Village Code	Village Name	I.U. No.	REMARKS
		0005	ISAKAPALLE	0044	
		0006	NUKANAPALLE		
		0003	BADDEVOLU	0045	
		0010	MADANNAGARIPALLE		
		0007	TELUGURAYAPURAM	0046	
		0008	THOPUGUNTA AGRAHARAM		
		0009	THOPUGUNTA		
		0004	KALUVOYA	0047	
		0015	CHEEPINAPI		
		0016	CHINTALATMAKURU		
		0017	PALLAKONDA		
		0018	KESAMANENIPALLE		
		0019	CHINNA GOPAVARAM		
		0020	KANUPURUPALLE		
		0021	DACHURU		
		0022	VANDLURU		
023	RAPUR	0001	TEGACHERLA		0048
		0002	GARIMENAPENTA		
		0003	GONUPALLE		
		0004	PENUBARTHI GOPASAMUDRA		
		0005	PENUBARTHI		
		0006	KASULANATIVARI KHANDRI		
		0007	LINGAPALEM		
		0008	SUDDAMALLA		
		0009	GURIVINDAPUDI		
		0010	AKILAVALASA		
		0011	GUNDAVOLU		
		0012	TANAMCHERLA		
		0013	THOKAPALEM		
		0014	KAMBHALAPALLE		
		0015	ADURUPALLE		
		0016	SANAYAPALEM		
		0017	THATIPALLE		
		0018	SANKURATHRIPALLE		
		0019	VEPINAPI AKKAMAMBAPURA		
		0020	TUMAYA		
		0021	NELLEPALLE		
		0022	GILAKAPADU		
		0023	GANDURUPALLE		



MC	Mandal Name	Village Code	Village Name	I.U. No.	REMARKS	
		0024	NAYANIPALLE	0048		
		0025	CHUTTUPALEM			
		0026	MUNAGALA VENKATAPALEM			
		0027	GONU NARASAYAPALEM			
		0028	VEERAYAPALEM			
		0029	BOJJANAPALLE			
		0030	RAVIGUNTAPALLE			
		0031	RAPUR			
		0032	YEPURU			
		0033	PANGILI			
		0034	KOTURUPADU			
		0035	BANDEPALLE			
		0036	SIDDAVARAM			
		0037	PULIGILAPADU			
		0038	JOREPALLE			
		0039	JOREPALLE AKKAMAMBAPUR			
030	VENKATACHALAM	0001	PALICHERLAPADU			
		0002	KURICHERLAPADU			
		0003	KASUMURU			
		0004	KANUPURU BIT - II			
		0005	KANUPURU BIT - I			
		0006	KANDALAPADU			
		0007	KUMKUMPUDI			
		0008	KAKUTURU			
		0009	KANTEPALLE			
		0010	NAGULAVARAM			
		0011	ANEKEPALLE			
		0012	SURVEPALLE BIT - I			
		0013	SURVEPALLE BIT - II			
		0014	IDEMEPALLE			
		0015	EDAGALI			
		0016	PUDIPARTHI			
		0017	SURVEPALLE BIT - III			
		0018	SURVEPALLE BIT - IV			
		0019	PUNJULURUPADU			
		0020	EPURU BIT - II			
024	PODALAKUR	0009	MAHAMMADAPURAM		0049	
		0001	BHOGASAMUDRAM		0050	
		0002	BATHULAPALLE			

MC	Mandal Name	Village Code	Village Name	I.U. No.	REMARKS	
		0003	SURAYAPALEM	0050		
		0004	VIROOR			
		0005	NEDURUPALLE			
		0006	VELUKANTIPALEM			
		0007	NALLAPALEM			
		0008	THATIPARTHI			
		0010	BATHULAPALLEPADU			
		0011	PRABAGIRIPATNAM			
		0012	NAVOORU			
		0013	ALTHURTHI			
		0014	REVALLA YERUGUNTAPALEM			
		0015	KANUPARTHI			
		0016	NANDIVAYA			
		0017	AYYAGARIPALEM			
		0018	THODERU			
		0019	MARUPURU			
		0020	CHATAGOTLA			
		0021	PODALAKUR			
		0022	GURAVAYAPALEM			
		0023	MOGALLUR			
		0024	ANKUPALLE			
		0025	PULIKOLLU			
		0026	VAVINTAPARTHI			
		0027	UCHAPALLE			
		0028	DUGGUNTA RAJUPALEM			
		0029	UTLA PALEM			
		0030	DUGGUNTA			
		0031	DEGAPUDI RAJUPALEM			
		0032	DEGAPUDI			
		0033	INUKURTHY			
		0034	MARRIPALLE GOPASAMUDRA			
		0035	PARLAPALLE			
		0036	BIRADAVOLU			
025	NELLORE	0001	GOLLA KANDUKURU		0051	
		0002	SAJJAPURAM			
		0003	VELLANTI			
		0004	KANDAMURU			
		0005	UPPUTURU			
		0006	SOUTH MOPURU	0052		

MC	Mandal Name	Village Code	Village Name	I.U. No.	REMARKS
		0007	MOGALLAPALEM	0052	
		0010	MANNAVARAPPADU		
		0011	MULUMUDI		
		0008	MATTEMPADU	0053	
		0009	AMANCHERLA		
		0012	DEVARAPALEM		
		0013	POTTEPALEM		
		0014	AKKACHERUVUPADU		
		0015	OGURUPADU		
		0016	AMBAPURAM		
		0017	DONTHALI		
		0018	KANUPARTHIPADU		
		0026	PENUBARTHI		
		0027	NELLORE-I		
		0028	NELLORE-II		
		0030	KONDAYAPALEM		
		0031	PADARUPALLE		
		0032	VEDAYAPALEM		
		0033	BUJA BUJA NELLORE		
		0034	KALLURPALLE		
		0019	ALLIPURAM	0054	
		0020	GUDIPALLIPADU		
		0021	PEDDA CHERUKURU		
		0022	CHINTAREDDIPALEM		
		0023	GUNDLAPALEM	0055	
		0024	KAKUPALLE-I		
		0025	KAKUPALLE-II		
		0029	VISAVAVILETIPADU		
026	KOVUR	0001	PATURU	0056	
		0002	GANGAVARAM	0057	
		0003	POTHIREDDIPALEM	0058	
		0004	PADUGUPADU		
		0005	KOVUR	0059	
		0007	MODEGUNTA	0060	
		0008	VEGURU	0061	
		0006	CHERLOPALEM	0062	
		0009	LEGUNTAPADU	0063	
		0010	INAMADUGU		
027	INDUKURPET	0001	PALLIPADU	0064	

MC	Mandal Name	Village Code	Village Name	I.U. No.	REMARKS
		0002	LEBUR BIT - I	0065	
		0003	NIDUMUSALI	0066	
		0004	MUDIVARTHI PALEM	0067	
		0005	KUDITHIPALEM		
		0006	GANGAPATNAM	0068	
		0007	MYPADU	0069	
		0008	SOMARAJUPALLE	0070	
		0009	KOMARIKA	0071	
		0010	PUNNUR	0072	
		0011	LEBUR BIT - II	0073	
		0012	INDUKURPET BIT - II	0074	
		0013	INDUKURPET BIT - I	0075	
		0014	JANGAMVARI DORUVU	0076	
		0015	POGADA DORUVU KHANDRIK		
		0016	KORUTURU		
028	THOTAPALLIGUDUR	0001	CHINNA CHERUKURU	0077	
		0002	NARUKURU		
		0003	PEDURU	0078	
		0004	MUNGALADORUVU	0079	
		0005	SOUTH AMULUR		
		0006	VILUKANIPALLE	0080	
		0007	POTLAPUDI		
		0008	KOTHAPALEM	0081	
		0009	VENKANNAPALEM	0082	
		0010	KODURU - I		
		0011	KODURU - II	0083	
		0012	KODURU KHANDRIKA		
		0013	EDURU - I		
		0018	ANANTHAPURAM		
		0020	EDURU - II		
		0014	THOTAPALLE	0084	
		0015	T.P.GUDUR - II		
		0016	VARIGONDA		
		0017	T.P.GUDUR - I		
		0019	SIVARAMPURAM		
029	MUTHUKUR	0001	BRAHMADEVAM	0085	
		0002	PIDATAPOLURU	0086	
		0003	AMUDALAPADU		
		0004	PYNAMPURAM	0087	

MC	Mandal Name	Village Code	Village Name	I.U. No.	REMARKS
		0005	NELATURU	0087	
		0006	MAMIDIPUDI		
		0007	VALLURUVARI KHANDRIKA	0088	
		0008	VALLURU		
		0009	SURVEPALLE BIT - V	0089	
		0010	EPURU BIT - IA		
		0011	NARIKELLAPALLE		
		0012	MOLLUR		
		0014	EPURU BIT - I B		
		0013	MUTHUKURU	0090	
		0015	KRISHNAPATNAM		
031	MANUBOLU	0001	VADLAPUDI	0091	
		0002	AKKAMPETA		
		0003	CHERUKUMUDI		
		0004	PARLAPADU		
		0005	MUDDUMUDI		
		0006	ANUPALLIPADU		
		0007	GURIVINDAPUDI		
		0008	BANDEPALLE		
		0009	MADAMANURU		
		0010	KUDITHIPALLE		
		0011	KAGITHALAPURU		
		0014	KOLANUKUDURU		
		0018	KATTUVAPALLE		
		0012	MANUBOLU	0092	
		0013	PIDURU		
		0015	PIDURUPALEM		
		0016	VENKANAPALEM		
		0017	BADDEVOLU		
032	GUDUR	0001	KANDALI	0093	
		0002	CHENNURU - I		
		0003	MITTATHMAKURU		
		0004	VINDURU		
		0005	CHENNURU - II		
		0006	NELLATURU		
		0007	PALICHERLA		
		0008	PALICHERLARAJUPALEM		
		0009	MANGALAPUR		
		0010	REDDIGUNTA		

MC	Mandal Name	Village Code	Village Name	I.U. No.	REMARKS
		0011	CHEMIDTHI	0093	
		0012	KOMMANETURU		
		0013	N.SANGAMESWARASWAMY		
		0014	NERNUR		
		0015	GOLLAPALLE		
		0016	KUNDAKURU		
		0017	VEDICHERLA		
		0018	VENDODU		
		0019	KANDRA		
		0020	KONDAGUNTA		
		0021	MEKANUR		
		0022	AYYAVARIPALEM		
		0023	EAST GUDUR (R)		
		0024	WEST GUDUR (R)		
033	SYDAPURAM	0001	MUNAGAPADU		
		0002	PERUMALLAPADU		
		0003	MALICHEDU		
		0004	KALICHEDU		
		0005	DEVARAVEMUR		
		0006	TURIMERLA		
		0007	ORUPALLE		
		0008	TOCHAM		
		0009	KRISHNAREDDIPALLE		
		0010	THIMMANARAMAPURAM		
		0011	KOMATIGUNTA RAJUPALEM		
		0012	GULIMCHERLA		
		0013	CHAGANAM		
		0014	JAFLAPURAM		
		0015	JOGIPALLE		
		0016	UTUKUR		
		0017	POKKANDALA		
		0018	GRIDDALUR		
		0019	RAMASAGARAM		
		0020	MOLKALAPUNDLA		
		0021	RAGANARAMAPURAM		
		0022	THIPPIREDDIPALLE		
		0023	LINGASAMUDRAM		
		0024	MITTAPALLE		
		0025	THOKALAPUDI		

MC	Mandal Name	Village Code	Village Name	I.U. No.	REMARKS
		0026	SAMUDRALAVARI KHANDRIK	0093	
		0027	ADHVANNAPU NARAYANA KA		
		0028	KOMMIPADU		
		0029	EDULA KHANDRIKA		
		0030	POTHEGUNTA		
		0031	CHEEKAVOLU		
		0032	VEMULACHEDU		
		0033	NALABOTLAPALLE		
		0034	PATHALLAPALLE		
		0035	PALUR		
		0036	ANANTHAMADUGU		
034	DAKKILI	0001	DEVULAPALLE		0094
		0002	KOTHA CHERUVU		
		0003	MADHAVAIAHPALEM		
		0004	CHERLOPALLE		
		0005	VELIKALLU		
		0006	VEERA KUMMARA YACHASAM		
		0007	SWARNA YACHASAMUDRAM		
		0008	MARLAGUNTA		
		0009	VEMBULURU		
		0010	VELAMPALLE		
		0011	GOLLAVARIGUNTA		
		0012	KUPPAYAPALEM		
		0013	VEMPATIVARIPALLE		
		0014	DAKKILI		
		0015	KANDALAVARIPALLE		
		0016	SANGANAPALLE		
		0017	YELLAVAJJULAPALLE		
		0018	PATHANALAPADU		
		0019	KOTHANALAPADU		
		0020	BHEEMAVARAM		
		0021	DAGGAVOLU		
		0022	DANDAVOLU UPPARAPALLE		
		0023	VENGAMANAIIDUPALLE		
		0024	SREEPURAM		
		0025	NADIMPALLE		
		0026	DANDAVOLU		
		0027	KONESWARABHATLAPALLE		
		0028	MOPURU		

MC	Mandal Name	Village Code	Village Name	I.U. No.	REMARKS
		0029	CHAKALAPALLE	0095	
		0030	NAIDUPALEM		
		0031	LINGASAMUDRAM		
		0032	DATTANAGARAM		
		0033	ATTALASIDDAVARAM		
		0034	NOOTHALACHERUVU		
		0035	ALTHURUPADU		
		0036	NAMASIVAYAPURAM		
		0037	SURAYAPALEM		
		0038	NAGULAPADU		
		0039	THIMMAYAPALEM		
		0040	PALUGODU		
		0041	PEDAYACHASAMUDRAM		
		0042	NAGAVOLU		
		0043	CHEEKIRENIPALLE		
		0044	THEERTHAMPADU		
		0045	MAHASAMUDRAM		
		0046	THIMMANAGUNTA		
		0047	CHENNASAMUDRAM		
		0048	VEDURUGUNTA		
		0049	CHAPALAPALLE		
		0050	MATUMADUGU		
035	VENKATAGIRI	0001	CHINTHALA CHERUVU	0096	
		0002	PARAVOLU		
		0003	BALASAMUDRAM		
		0004	VISWANADHAPURAM		
		0005	BANGARUYACHASAMUDRAM		
		0006	KALAPADU		
		0007	THADIKALAPODA KHANDRIK		
		0019	GUNDALASAMUDRAM		
		0020	JUVVIMANI KHANDRIKA		
		0021	AKKAMAMBAPURAM		
		0022	CHINTHAGUNTA		
		0024	SIDDAVARAM		
		0008	VARADANAPALLE	0097	
		0009	KANDANALAPADU		
		0010	POGULAVARIPALLE		
		0011	PAPAMAMBAPURAM		
		0012	LAKSHMIRAMPALLE		



MC	Mandal Name	Village Code	Village Name	I.U. No.	REMARKS
		0013	KUPPAMPALLE	0097	
		0014	PATRAPALLE		
		0015	AMMAPALEM		
		0016	MUDDAMPALLE		
		0017	YACHASAMUDRAM		
		0018	JANGALAPALLE		
		0071	BANGARUPETA		
		0023	PALAKONDA SATRAM	0098	
		0025	PALEMKOTA		
		0026	PAPAMMA CHERUVU KHANDR		
		0027	RAMASASTRULAVARI KHAND		
		0028	MOKKALAPUDI		
		0029	LALAPETA		
		0030	THRIPURANTHAKA BHATLAP		
		0031	SOMASANIGUNTA		
		0032	BOMMAGUNTA		
		0033	PETLURU		
		0034	SUNKARAVARIPALLE		
		0035	MADICHENU KHANDRIKA		
		0036	CHINTHALAPALLE VARI KH		
		0037	J.APPALACHARYULA KHAND		
		0038	DHARMA CHATLAVARI KHAN		
		0039	DACHERUVU		
		0040	VADDIPALLE		
		0041	CHELIKAMPADU MANNEGUNT		
		0042	CHELIKAMPADU		
		0043	CHINTAGUNTA VENGANNA		
		0044	KURJAGUNTA		
		0045	MANNEGUNTA		
		0046	BASAVAYA GUNTA		
		0047	POOLARANGADUPALLE		
		0048	AKBARNIVASA KHANDRIKA		
		0049	KYLASANADHAPURAM		
		0050	GOTLAGUNTA		
		0051	CHINA GOTLAGUNTA		
		0052	MOGALLAGUNTA		
		0053	BUSAPALEM		
		0054	VALLIVEDU		
		0055	THIMMAYAGUNTA		

MC	Mandal Name	Village Code	Village Name	I.U. No.	REMARKS
		0056	PEDA BANDARUPALLE	0098	
		0057	CHINA BANDARUPALLE		
		0058	LINGAMANAIDUPALLE		
		0059	PANJAM		
		0060	ALIVELU MANGAPURAM		
		0061	KAMMAPALLE		
		0062	YATHALURU		
		0063	UPPARAPALLE		
		0064	SINGAMAMBAPURAM		
		0065	MANIGADARU KHANDRIKA		
		0066	VIDWAT KUMARA YACHASAM		
		0067	CHINNANNAPETA		
		0068	KALAVALAPUDI		
		0069	KUMMARAPETA		
		0070	MANULALAPETA		
		0072	VENKATAGIRI		
		0073	KUMMARAGUNTA		
		0074	BOPPAPURAM		
		0075	DHARMAPURAM (U)		
		0076	AMMAVARIPETA		
		0077	PERIYAVARAM		
		0078	CHEVIREDDIPALLE		
036	BALAYAPALLE	0001	VAKYAM	0099	
		0002	NINDALI		
		0003	VENKATAREDDIPALLE		
		0004	ALIMILI		
		0005	AMBALAPUDI		
		0006	CHUTTI		
		0007	KADAGUNTA		
		0008	CHALLANARASU KHANDRIKA		
		0009	RAMAPURAM		
		0010	BALAYAPALLE		
		0011	MANNURU		
		0012	PALLIPADU		
		0013	GOTTIKADU		
		0014	SUBRAHMANYAM		
		0015	YACHAVARAM		
		0016	VENGAMAMBAPURAM		
		0017	AKKASAMUDRAM		

MC	Mandal Name	Village Code	Village Name	I.U. No.	REMARKS
		0018	KAYYURU	0099	
		0019	PAKAPUDI		
		0020	PIGILAM KOTHAPALEM		
		0021	JAYAMPU		
		0022	NAIDUCHERUVU KHANDRIKA		
		0023	HASTAKAVERI		
		0024	KOMMALAGUNTA		
		0025	JARLAPADU		
		0026	PIGILAM		
		0027	ARIGEPALLE		
		0028	TIKKAVARAM		
		0029	TALLAPALLE		
		0030	SIDDAGUNTA		
		0031	NIDIGALLU		
		0032	KATRAGUNTA		
		0033	BOYANAGUNTA		
		0034	KARIMENAGUNTA		
		0035	KAMAKURU		
		0036	KOTAMBEDU		
		0037	SURABHIVARI KHANDRIKA		
		0038	KALAGANDA		
		0039	UTLAPALLE		
		0040	PAPIREDDIPALLE		
		0041	KONAMGUNTA		
		0042	GOLLAGUNTA		
		0043	CHILAMANURU		
		0044	SANGAVARAM		
		0045	MURAHARIDONDRAO KHANDR		
		0046	MALLEMALA		
		0047	BHYRAVARAM		
		0048	KOVURIVARIGUNTA		
		0049	MELCHURU		
		0050	CHAKRACHAARYULAVARI KH		
		0051	PERIMIDI		
037	OJILI	0001	LINGAREDDIPALLE	0100	
		0002	L.J.KATTUBADI		
		0003	RANGARAJASAMUDRAM		
		0004	INUGUNTA		
		0005	RAVIPADU		

MC	Mandal Name	Village Code	Village Name	I.U. No.	REMARKS
		0006	PALEMPADU	0100	
		0007	BANDARUGUNTA		
		0008	RAJANAGARAM		
		0009	AREMENIPADU		
		0010	BHUVANAGIRIPALEM		
		0011	PEDDA PARIYA		
		0012	RAJUPALEM		
		0028	KARJIMEDU		
		0029	GURRAMKONDA		
		0030	SAGUTURU		
		0031	VEERLAGUNAPADU		
		0032	THIRUMALAPUDI		
		0033	KUNDAM		
		0035	KOTHA CHERUVU		
		0013	RUDRAYAPALEM	0101	
		0014	ACHARLAPARLAPALLE		
		0015	KURUGONDA		
		0016	BHATHALAPURAM		
		0017	MANAMALA		
		0018	KONDAVALLIPADU		
		0019	VIJAYANELLORE		
		0020	VENKATAREDDIPALEM		
		0021	VAKATIVARI KHANDRIKA		
		0024	RACHAPALEM		
		0022	OJILI	0102	
		0023	RAGHAVAREDDIPALEM		
		0025	PINAPARIYAPADU		
		0026	CHILAMANCHENU		
		0027	POLIPADU		
		0034	YENUGUWADA	0103	
		0036	KARURU		
		0037	ATHIVARAM		
		0038	ATHIVARAM KOTHAPALEM		
		0042	BHATLAKANUPURU		
		0039	MUMMAYAPALEM	0104	
		0040	MACHAVARAM		
		0041	KARABALLAVOLU		
		0044	MANAVALI		
		0049	JOSYULAVARI KHANDRIKA		

MC	Mandal Name	Village Code	Village Name	I.U. No.	REMARKS
		0043	NEMMALLAPUDI	0105	
		0045	PUNNEPALLE		
		0046	GARUDAGUNTAAGRAHARAM		
		0047	GRADDAGUNTA		
		0048	KOTHAPETA		
038	CHILLAKUR	0001	CHILLAKUR	0106	
		0002	THEEPANURU		
		0003	NAKKALAKALVA KHANDRIKA		
		0004	NELABALLI		
		0005	ODURU		
		0006	BODANAM		
		0007	KADIVEDU		
		0008	MUTHYALAPADU		
		0009	PENTAPADU		
		0010	THIKKAVARAM		
		0011	UDATHAVARIPARLAPALLE		
		0012	YOGISWARUNIPALLE		
		0013	THONUKUMALA		
		0014	KALAVA KONDA		
		0016	PONNAVOLU		
		0023	BALLAVOLU		
		0024	IPPAPUDI		
		0025	UDATHAVARIPALEM		
		0026	ANNAMBAKA		
		0027	VELLIPEDU		
		0028	VELLAPALEM		
		0029	PALLAMALA		
		0030	PALLAMALA KHANDRIKA		
		0017	CHINTHAVARAM	0107	
		0022	ADDEPALLE		
		0015	ANKULAPATURU	0108	
		0018	YERURU		
		0019	MOMIDI		
		0020	THAMMINAPATNAM		
		0021	TURPU KANUPURU		
039	KOTA	0008	KOTA	0109	
		0010	KOTHAPALEM	0110	
		0011	NELLOREPALLE		
		0001	KESAVARAM	0111	

MC	Mandal Name	Village Code	Village Name	I.U. No.	REMARKS
		0002	MADDALI	0111	
		0006	LAKSHMAKKA KHANDRIKA		
		0009	CHANDHODU		
		0003	CHITTEDU	0112	
		0004	RUDRAVARAM		
		0005	GUDALI		
		0007	THINNELAPUDI	0113	
		0012	KARLAPUDI	0114	
		0014	KOTHAPATNAM		
		0016	ILLUKURUPADU		
		0017	UTHAMANELLORE		
		0019	ALLAMPADU		
		0013	SIDDAVARAM	0115	
		0015	PUCHALAPALLE		
		0018	VANGIVAKA		
040	VAKADU	0001	YERAGATIPALLE	0116	
		0002	MOLAGANURU	0117	
		0009	PULIKORRU		
		0011	POLLA KHANDRIKA		
		0003	VALAMEDU	0118	
		0004	PAMANJI		
		0005	VAGARRU		
		0006	PATHETIPALEM		
		0007	JAMIN KOTHAPALEM		
		0008	GANGANNAPALEM		
		0010	NAMKADU BIT - I		
		0012	ISKANATTU		
		0013	JUVINATTU		
		0014	ANDALAMALA		
		0015	BUDIDALAWAGU		
		0016	KONDURU		
		0017	NAMKADU BIT - II		
		0018	KAPPARAMPADU		
		0019	MANYALANATTU		
		0020	GUNDLU		
		0021	NAGULAMARRI		
		0022	CHENNAPPAGARIMITTA		
		0024	PEDDA CHERUVU		
		0023	KOTHA CHERUVU	0119	

MC	Mandal Name	Village Code	Village Name	I.U. No.	REMARKS
		0027	KASIPURAM	0119	
		0030	DURGAVARAM		
		0031	CHERUKUMULAM		
		0033	KODIWAKA		
		0034	UTTARA POLAM		
		0035	TIRUMURU		
		0036	CHEEMALAPADU		
		0037	DUGARAJAPATNAM		
		0038	PAMBALI		
		0039	REDDI PALEM BIT - I		
		0040	REDDI PALEM BIT - II		
		0041	PUDIRAYADORUVU		
		0025	NELLIPUDI	0120	
		0029	MUTTEBAKA		
		0026	VAKADU	0121	
		0028	KONDAPURAM	0122	
		0032	KALLURU	0123	
041	CHITTAMUR	0001	GUNAPADU	0124	
		0002	METTU	0125	
		0003	PELLAKURU		
		0004	UPPALAMARTHI		
		0006	ADDEPUDI		
		0007	MARLAPUDI JANGALAPALLE		
		0005	YAKASIRI	0126	
		0008	ESWARAWAKA	0127	
		0009	CHITTAMURU	0128	
		0011	PADARTHIVARI KHANDRIKA		
		0012	PITTIVANIPALLE		
		0021	RANGANADHAPURAM		
		0010	SOMASAMUDRAM	0129	
		0030	PERATALAMITTA		
		0013	VADLAVANIPALLE	0130	
		0014	PUTRAGUNTA		
		0015	RAYA PEDDIPALAM		
		0016	POTHUNAYANIPALLE		
		0017	MANGALAVARIPALLE		
		0018	MUKKIDIPALEM		
		0019	GANGUPALEM		
		0020	MALLAM		

MC	Mandal Name	Village Code	Village Name	I.U. No.	REMARKS
		0022	KOGILI	0130	
		0028	NORTH VARATHUR		
		0031	DEVUNI KHANDRIKA		
		0032	GOLLAPALEM		
		0033	KOTHAPALEM		
		0034	KOKKUPALEM		
		0035	JALAPEDDIPALEM		
		0036	PALLAMPARTHY		
		0037	YELLORE		
		0038	VELIGAJULAPALLE		
		0024	MANNEMALA	0131	
		0025	YELLASIRI		
		0023	TADIMEDU	0132	
		0029	ARURU		
		0039	BUDADAGALI KOTHAPALEM	0133	
		0026	MOLAKALAPUDI	0134	
		0027	CHILLAMURU		
		0040	KALAGURTHIPADU		
		0041	KUMMARAPALEM	0135	
042	NAIDUPET	0001	VENGAMAMBAPURAM	0136	
		0002	PANDLURU		
		0011	THUMMUR (R)		
		0003	KALLIPEDU	0137	
		0004	KAPULURU		
		0005	CHILLAMATHURU		
		0006	KUCHIWADA		
		0009	AYYAPAREDDIPALEM	0138	
		0007	THANNAMALA		
		0027	ATHALAPALEM		
		0028	GOTTIPROLU		
		0029	RAVULAGUNTA	0139	
		0008	ANNAMEDU		
		0010	MARLAPALLE	0140	
		0012	THIMMAJI KHANDRIKA	0141	
		0021	CHIGURUPADU AGRAHARAM		
		0022	CHIGURUPADU		
		0013	VADDIGUNTA KHANDRIKA	0142	
		0020	BHEEMAVARAM		
		0014	YERRAMSETTIPALEM	0143	



MC	Mandal Name	Village Code	Village Name	I.U. No.	REMARKS
		0017	DWARAKAPURAM	0143	
		0018	LANKAPALEM		
		0015	MENAKURU	0144	
		0016	KONETIRAJUPALEM		
		0019	PALEPOLAM		
		0023	JUVVALAPALEM	0145	
		0024	KARUMANCHIVARI KHANDRI		
		0025	BIRADAWADA		
		0026	PUDURU		
		0030	ARAVAPERIMIDI	0146	
		0031	PUDERU		
		0032	L.A.SAGARAM (NAIDUPETA	0147	
		0033	VINNAMALA		
043	PELLAKUR	0001	KALAVAKURU	0148	
		0002	ANAKAVOLU		
		0004	CHAVALI		
		0003	PALACHUR	0149	
		0006	KALAVOYAPADU		
		0005	PENNEPALLE	0150	
		0007	KANURU		
		0009	SIRASANAMBEDU		
		0010	JEELLAPATUR		
		0008	ROSANURU	0151	
		0011	CHILLAKUR	0152	
		0012	PELLAKUR		
		0013	KOTHUR	0153	
		0017	NELUBALLI		
		0015	PULLURU	0154	
		0016	P.C.T KHANDRIKA		
		0014	CHINTAPUDI	0155	
		0018	PUNABAKA		
		0019	SETTIGUNTA		
		0020	ARDHAMALA		
		0021	ARLAPADU		
		0022	CHEMBEDU	0156	
		0025	NANDIMALA		
		0026	YERRAGUNTA		
		0027	UDIPUDI		
		0028	MODUGULAPALEM		

MC	Mandal Name	Village Code	Village Name	I.U. No.	REMARKS
		0023	CHENNAPPANAIDUPETA	0157	
		0024	BANGARAMMAPETA		
044	DORAVARISATRAM	0001	NELBALLI	0158	
		0003	MUCHALLAGUNTA		
		0014	NELAPATTU		
		0002	NELLURPALLE	0159	
		0013	MYLANGAM	0160	
		0004	KOTHAPALLE	0161	
		0006	KATTUVAPALLE		
		0012	PADAMATI KHANDRIKA(AGR		
		0019	ANEPUDI (NADIMI KHANDR		
		0020	DAMARIYA KHANDRIKA		
		0007	KARIKADU	0162	
		0005	SINGANALATHURU	0163	
		0008	K.D.KHANDRIKA		
		0009	ANEGOTTAM		
		0010	KARATAMUDI		
		0011	POOLATHOTA		
		0021	KALLURU		
		0022	KALLURU KHANDRIKA		
		0015	VENGAMAMBAPURAM	0164	
		0016	VENUMBAKA		
		0028	MAVILLAPADU		
		0031	VEDURUPATTU		
		0037	TALLAMPADU		
		0017	YEKOLLU	0165	
		0018	AKKARAPAKA		
		0024	SURAGUNTA THEGULU		
		0025	ADAPAMUDI	0166	
		0026	SURAPA AGRAHARAM		
		0027	MELUPAKA		
		0029	THANEYALI	0167	
		0030	BUDURU	0168	
		0032	UTCHURU	0169	
		0033	VETAGIRIPALEM	0170	
		0034	BURADAMADUGU		
		0035	MODUGULAPALEM		
		0036	LINGAMPADU		
		0038	AYYAPALEM	0171	

MC	Mandal Name	Village Code	Village Name	I.U. No.	REMARKS
		0039	MINAMANAMUDI	0171	
		0040	CHANDANAMUDI		
		0041	THOGARAMUDI		
		0042	SRIDHANAMALLI		
		0023	VELUKADU	0172	
		0043	MANERI		
		0044	MALLAYAPALEM		
		0045	MEEZURU		
045	SULLURPETA	0001	VELAGALAPOLLURU	0173	
		0002	SUDDAMADUGU THAGELU		
		0003	ATCHUKATLA		
		0004	MANGA NELLORE		
		0005	DAMA NELLORE		
		0006	SUGGUPALLE		
		0007	RAMACHANDRAGUNTA		
		0008	MATHAKAMUDI		
		0009	UGGUMUDI		
		0011	ILLUPURU		
		0012	KONNEBATTU		
		0014	VATRAPALEM		
		0010	MANGALAMPADU	0174	
		0013	MANNARPOLUR	0175	
		0015	KASAVAREDDIPALEM		
		0016	DAVADIGUNTA		
		0017	PADAMATI KHANDRIKA		
		0018	ZUVI CHELIKA		
		0019	KRISHNAREDDI THAGELU		
		0020	PANDALAGUNTA		
		0021	SULLURU JAPTHIKATTUBAD		
		0022	NUKALAPALEM		
		0024	SARVAREDDI KHANDRIKA		
		0041	SULLURPETA		
		0042	YERRABALEM		
		0023	NADENDLAVARI KHANDRIKA	0176	
		0025	SAMANTHAMALLAM		
		0026	ABAKA	0177	
		0027	JANGALAPALLE		
		0028	KOMMINENIPALLE		
		0030	MANNEMUTHERI		

MC	Mandal Name	Village Code	Village Name	I.U. No.	REMARKS
		0031	DEGALAPALEM	0177	
		0032	K.C.NARASIMHUNIGUNTA		
		0033	GOPALAREDDIPALEM		
		0034	KUDIRI		
		0035	KUDIRI THIPPA KHANDRIK		
		0036	ATAKANITHIPPA		
		0037	KORIDI		
		0038	DAMARAYA		
		0039	KADA PATRA		
		0040	PANTRANGAM		
		0043	KOTHA CHENU (L.C.SHAR)		
		0029	KOTAPOLURU	0178	
046	TADA	0001	VENDLURUPADU	0179	
		0003	KADALURU		
		0004	PULIVENDRA		
		0005	KONDURU		
		0002	MAMBATTU	0180	
		0006	GOLLALAMULUVU	0181	
		0007	VELAGALA VAGU		
		0008	PALLEPALEM		
		0009	THOPU KHANDRIKA		
		0010	KARIJATHA		
		0011	VATAMBEDU		
		0012	DEVUNI KHANDRIKA		
		0013	AKKAMPETA		
		0014	GRADDAGUNTA		
		0015	ANDAGUNDALA		
		0016	TADA		
		0017	PUDI		
		0018	KARURU		
		0019	BHEEMULAVARIPALEM		
		0023	VENADU	0182	
		0020	PERIYAVATTU	0183	
		0021	RAMAPURAM		
		0022	PANNAMGADU		
		0024	IRAKAM		
		0025	TADA KHANDRIKA		

**PROFORMA-B**  
**VILLAGE INSURANCE UNIT SCHEME UNDER PMFBY**  
**(MANDAL WISE DISTRICT ABSTRACT)- KHARIF 2017 SEASON**

**CROP:RICE**

**DISTRICT: SPS NELLORE**

Sl. No	Name of the Mandal	No. of Villages	No.ofExpts Proposed	Category of units					Total I.U.s
				Single Village	2-5 Villages	More than 5 villages	Entire Mandal	Group of Mandals	
1	SEETHARAMAPURAM	21	16	0	0	0	0	1	1
2	UDAYAGIRI	17							
3	VARIKUNTAPADU	28	16	0	0	0	0	1	1
4	KALIGIRI	20							
5	DUTTALUR	16							
6	VINJAMUR	15	10	0	0	0	1	0	1
7	KONDAPURAM	26	10	0	0	0	1	0	1
8	KAVALI	15	10	0	0	0	1	0	1
9	MARRIPADU	21	10	0	0	0	1	0	1
10	JALADANKI	12	16	0	0	0	0	1	1
11	BOGOLE	12							
12	DAGADARTHI	22							
13	ALLUR	15							
14	ATMAKUR	21	26	2	2	1	0	0	5
15	ANUMASAMUDRAMPETA	23	10	0	0	0	1	0	1
16	VIDAVALUR	10	14	0	1	1	0	0	2
17	KODAVALUR	16	24	2	4	0	0	0	6
18	BUCHIREDDIPALEM	14	36	6	3	0	0	0	9
19	SANGAM	17	30	4	1	1	0	0	6
20	CHEJERLA	18	14	0	1	1	0	0	2
21	ANANTHASAGARAM	19	22	3	0	1	0	0	4
22	KALUVOYA	22	26	0	4	1	0	0	5
23	RAPUR	39	16	0	0	0	0	1	1
24	VENKATACHALAM	20							
25	PODALAKUR	36	14	1	0	1	0	0	2
26	NELLORE	34	26	0	4	1	0	0	5
27	KOVUR	10	32	6	2	0	0	0	8
28	INDUKURPET	16	52	11	2	0	0	0	13
29	THOTAPALLIGUDUR	20	32	2	6	0	0	0	8
30	MUTHUKUR	15	24	1	5	0	0	0	6
31	MANUBOLU	18	14	0	1	1	0	0	2
32	GUDUR	24	16	0	0	0	0	1	1
33	SYDAPURAM	36							

Sl. No	Name of the Mandal	No. of Villages	No.ofExpts Proposed	Category of units					Total I.U.s
				Single Village	2-5 Villages	More than 5 villages	Entire Mandal	Group of Mandals	
34	DAKKILI	50	20	0	0	2	0	0	2
35	VENKATAGIRI	78	30	0	0	3	0	0	3
36	BALAYAPALLE	51	10	0	0	0	1	0	1
37	OJILI	49	36	0	4	2	0	0	6
38	CHILLAKUR	30	18	0	2	1	0	0	3
39	KOTA	19	28	2	5	0	0	0	7
40	VAKADU	41	44	4	2	2	0	0	8
41	CHITTAMUR	41	54	5	6	1	0	0	12
42	NAIDUPET	33	48	2	10	0	0	0	12
43	PELLAKUR	28	40	1	9	0	0	0	10
44	DORAVARISATRAM	45	66	6	8	1	0	0	15
45	SULLURPETA	43	42	2	1	3	0	0	6
46	TADA	25	26	2	2	1	0	0	5
	<b>TOTAL</b>	<b>1201</b>	<b>978</b>	<b>62</b>	<b>85</b>	<b>25</b>	<b>6</b>	<b>5</b>	<b>183</b>

**STATEMENT :6**

<b>NOTIFICATION OF AREAS UNDER PRADHANA MANTRI FASAL BIMA YOJANA</b>			
<b>SCHEME IN ANDHRA PRADESH</b>		<b>SEASON : KHARIF 2017</b>	
<b>DISTRICT : ANANTHAPUR</b>		<b>63 Mandals</b>	
<b>Unit No</b>	<b>Mandals</b>	<b>No. of Mandals</b>	<b>No. of Experiments</b>
<b>CROP : RICE</b>		<b>(I.U. 6)</b>	
	<b>Selected Under "Village made as Insurance Unit"</b>		
	<b>TOTAL</b>	<b>63</b>	<b>102</b>
<b>CROP : JOWAR</b>			
	<b>DISTRICT IS MADE AS SINGLE UNIT</b>	63	54
<b>CROP : BAJRA.</b>			
	<b>DISTRICT IS MADE AS SINGLE UNIT</b>	63	26
<b>CROP : MAIZE</b>			
	<b>DISTRICT IS MADE AS SINGLE UNIT</b>	63	26
<b>CROP : REDGRAM</b>			
<b>1</b>	<b>1.D.HIRCHAL,2.RAYADURG,3.KANEKAL,4 .BOMMANAHAL,5.VIDAPANAKAL</b>	<b>5</b>	<b>18</b>
	<b>6.GUNTAKAL</b>	<b>1</b>	<b>12</b>
<b>3</b>	<b>7.GOOTY</b>	<b>1</b>	<b>12</b>
<b>4</b>	<b>8.PEDDAVADUGUR,9.YADIKI,10.TADIPATRI,11.PEDDAPAPPUR,12.PAMIDI</b>	<b>5</b>	<b>18</b>
<b>5</b>	<b>13.VAJRKARUR</b>	<b>1</b>	<b>12</b>
<b>6</b>	<b>14.URAVAKKONDA</b>	<b>1</b>	<b>12</b>
<b>7</b>	<b>16.GUMMAGATTA,23.PUTLUR,24.YELLANUR,15.BELUGUPPA,18.KALYANDRUG,19.ATMAKUR</b>	<b>6</b>	<b>18</b>
<b>8</b>	<b>20.KUDAIR</b>	<b>1</b>	<b>12</b>
<b>9</b>	<b>21.GARLADINNE,22.SINGANAMALA,25.NARPALA,26.BUKKARAYASAMUDRAM,27.ANANTAPUR</b>	<b>5</b>	<b>18</b>
<b>10</b>	<b>28.RAPTADU</b>	<b>1</b>	<b>12</b>
<b>11</b>	<b>17.BRAHMASAMUDRAM,29.SETTUR,30.KUNDURPI,31.KAMBADUR</b>	<b>4</b>	<b>18</b>
<b>12</b>	<b>32.KANAGANAPALLE,33.DHARMAVARAM,34.BATHALAPALLE</b>	<b>3</b>	<b>18</b>
<b>13</b>	<b>35.TADIMARRI</b>	<b>1</b>	<b>12</b>
<b>14</b>	<b>36.MUDIGUBBA,37.TALUPULA,38.NAMBULIPULIKUNTA</b>	<b>3</b>	<b>18</b>
<b>15</b>	<b>39.GANDLAPENTA,40.KADIRI</b>	<b>2</b>	<b>18</b>
<b>16</b>	<b>41.NALLAMADA,42.BUKKAPATNAM,43.KOTHACHERUVU</b>	<b>3</b>	<b>18</b>
<b>17</b>	<b>44.CHENNE KOTHA PALLE</b>	<b>1</b>	<b>12</b>
<b>18</b>	<b>45.RAMAGIRI</b>	<b>1</b>	<b>12</b>

**ANNEXURE A**

<b>19</b>	<b>46.RODDAM</b>	<b>1</b>	<b>12</b>
<b>20</b>	<b>47.MADAKASIRA,48.AMARAPURAM,49.GUDIBANDA</b>	<b>3</b>	<b>18</b>
<b>21</b>	<b>50.ROLLA,51.AGALI,52.PARIGI</b>	<b>3</b>	<b>18</b>
<b>22</b>	<b>53.PENUKONDA,54.PUTTAPARTHI,55.O BULADEVARACHERUVU</b>	<b>3</b>	<b>18</b>
<b>23</b>	<b>56.NALLACHERUVU,57.TANAKAL,58.AM ADAGUR</b>	<b>3</b>	<b>18</b>
<b>24</b>	<b>59.GORANTLA</b>	<b>1</b>	<b>12</b>
<b>25</b>	<b>60.SOMANDEPALLE,61.HINDUPUR,62.LE PAKSHI,63.CHILAMATHUR</b>	<b>4</b>	<b>18</b>
		<b>63</b>	<b>384</b>
<b>CROP:</b>	<b>CHILLIES ( I )</b>		
	<b>DISTRICT IS MADE AS SINGLE UNIT</b>	63	26
<b>CROP:</b>	<b>COTTON ( UI )</b>		
	<b>DISTRICT IS MADE AS SINGLE UNIT</b>	63	26
<b>CROP :</b>	<b>SUNFLOWER</b>		
	<b>DISTRICT IS MADE AS SINGLE UNIT</b>	63	54



**VILLAGE INSURANCE UNIT SCHEME UNDER PMFBY CROP : PADDY ANATHAPUR DISTRICT**

**TATEMENT SHOWING THE VILLAGE WISE INSURANCE UNITS KHARIF 2017 SEASON**

MC	Mandal Name	Village Code	Village Name	I.U. No.	REMARKS
001	D.HIREHAL	0001	MALAPANAGUDI	0001	
001	D.HIREHAL	0002	H.SIDDAPURAM		
001	D.HIREHAL	0003	OBULAPURAM		
001	D.HIREHAL	0004	D.HIREHAL		
001	D.HIREHAL	0005	H.HOSSAHALLI		
001	D.HIREHAL	0006	LAKSHMIPURAM		
001	D.HIREHAL	0007	MADENAHALLI		
001	D.HIREHAL	0008	LINGAMANAHALLI		
001	D.HIREHAL	0009	JAJARAKAL		
001	D.HIREHAL	0010	HIRDEHAL		
001	D.HIREHAL	0011	PULAKURTHI		
001	D.HIREHAL	0012	NAGALAPURAM		
001	D.HIREHAL	0013	SOMALAPURAM		
001	D.HIREHAL	0014	KUDULUR		
001	D.HIREHAL	0015	DODAGHATTA		
001	D.HIREHAL	0016	KADALUR		
001	D.HIREHAL	0017	HULIKAL		
001	D.HIREHAL	0018	MURADI		
002	RAYADURG	0002	MALLAPURAM	0002	
002	RAYADURG	0005	GRAMADATLA		
002	RAYADURG	0004	BONDANAKAL		
002	RAYADURG	0001	MECHIRI		
002	RAYADURG	0003	CHADAM		
002	RAYADURG	0006	D.KONDAPURAM		
002	RAYADURG	0012	NAGIREDDIPALLE		
002	RAYADURG	0011	AVULADATLA		
002	RAYADURG	0009	UDEGOLAM		
002	RAYADURG	0010	BAGINAYAKANA HALLI		
002	RAYADURG	0015	RAYADURG		
002	RAYADURG	0007	VADRAHONNUR		
002	RAYADURG	0008	KONTANAPALLI		
002	RAYADURG	0014	JUNJURAMPALLE		
002	RAYADURG	0013	VEPARALLA		
016	GUMMAGATTA	0008	PULAKUNTA		
016	GUMMAGATTA	0004	BELODU		
016	GUMMAGATTA	0002	GOLLAPALLE		
016	GUMMAGATTA	0001	GALAGALA		
016	GUMMAGATTA	0010	TALLAKERA		
016	GUMMAGATTA	0006	BHUPASAMUDRAM		
016	GUMMAGATTA	0003	VEERAPURAM		
016	GUMMAGATTA	0007	KALUGODU		
016	GUMMAGATTA	0009	RANGASAMUDRAM		
016	GUMMAGATTA	0005	S.HOSAHALLI		
016	GUMMAGATTA	0011	GUMMAGATTA		
003	KANEKAL	0002	YERRAGUNTA	0003	
003	KANEKAL	0003	HULIKERA		
003	KANEKAL	0001	GANIGERA	0004	
003	KANEKAL	0006	KANEKAL		
003	KANEKAL	0005	RATCHUMARRI	0005	
003	KANEKAL	0007	UDEGOLAM		
003	KANEKAL	0004	BENNIKAL		
003	KANEKAL	0009	BIDURUKONTHAM	0007	
003	KANEKAL	0008	BRAHMASAMUDRAM		
003	KANEKAL	0011	GARUDACHEDU		
003	KANEKAL	0010	MEENAHALLI	0008	
003	KANEKAL	0012	THUMBIGANUR		
003	KANEKAL	0012	THUMBIGANUR	0009	

MC	Mandal Name	Village Code	Village Name	I.U. No.	REMARKS
003	KANEKAL	0013	N.HANUMAPURAM	0010	
003	KANEKAL	0014	SOLLAPURAM		
003	KANEKAL	0015	MALYAM		
003	KANEKAL	0016	KALEKURTHY		
003	KANEKAL	0017	HANAKANAHAL		
004	BOMMANAHAL	0001	NEMAKALLU	0011	
004	BOMMANAHAL	0005	SIDDARAMPURAM		
004	BOMMANAHAL	0006	HARESAMUDRAM		
004	BOMMANAHAL	0004	KURUVALLI		
004	BOMMANAHAL	0007	BOLLANAGUDDAM		
004	BOMMANAHAL	0008	KALLUDEVANAHALLI		
004	BOMMANAHAL	0003	BOMMANAHAL	0012	
004	BOMMANAHAL	0002	UNTHAKAL	0013	
004	BOMMANAHAL	0009	BANDUR	0014	
004	BOMMANAHAL	0015	GOVINDAWADA	0015	
004	BOMMANAHAL	0016	D.HONNUR		
004	BOMMANAHAL	0010	UDDEHAL	0016	
004	BOMMANAHAL	0011	KOLAGANAHALLI	0017	
004	BOMMANAHAL	0012	ELANJI	0018	
004	BOMMANAHAL	0013	SREEDHARAGHATTU		
004	BOMMANAHAL	0014	SINGANAHALLI	0019	
005	VIDAPANAKAL	0008	VIDAPANAKAL	0020	
005	VIDAPANAKAL	0001	DONEKAL		
005	VIDAPANAKAL	0010	KARAKAMUKKALA		
005	VIDAPANAKAL	0009	MALAPURAM		
005	VIDAPANAKAL	0005	POLIKI		
005	VIDAPANAKAL	0004	HANCHANAHAL		
005	VIDAPANAKAL	0003	GODEKAL		
005	VIDAPANAKAL	0002	KADADARABENCHI		
005	VIDAPANAKAL	0007	VELPUMADUGU		
005	VIDAPANAKAL	0006	N.THIMMAPURAM		
005	VIDAPANAKAL	0011	HAVALIGI		
005	VIDAPANAKAL	0012	PALTHUR		
005	VIDAPANAKAL	0014	UNDABANDA		
005	VIDAPANAKAL	0013	CHEEKALAGURIKI		
006	GUNTAKAL	0006	KOGANAPALLE		0021
006	GUNTAKAL	0001	KASAPURAM		
006	GUNTAKAL	0019	THIMMANACHERLA		
006	GUNTAKAL	0007	SANKARABANDA		
006	GUNTAKAL	0003	DOSALUDIKI		
006	GUNTAKAL	0004	GUNDALA		
006	GUNTAKAL	0002	SANGALA		
006	GUNTAKAL	0005	AMEENPALLE		
006	GUNTAKAL	0009	YERRATHIMMARAYA CHERVU		
006	GUNTAKAL	0016	DANCHERLA		
006	GUNTAKAL	0008	OBULAPURAM	0022	
006	GUNTAKAL	0011	NAKKANADODDI		
006	GUNTAKAL	0010	PATHA KOTHACHERVU		
006	GUNTAKAL	0012	THIMMAPURAM		
006	GUNTAKAL	0013	GUNTAKAL ( R )		
006	GUNTAKAL	0014	DONIMUKKALA		
006	GUNTAKAL	0017	NAGASAMUDRAM		
006	GUNTAKAL	0015	NELAGONDA		
006	GUNTAKAL	0018	AYYAVARIPALLI		

MC	Mandal Name	Village Code	Village Name	I.U. No.	REMARKS	
007	GOOTY	0002	UTAKALLU	0023		
007	GOOTY	0001	BETHAPALLE			
007	GOOTY	0003	UBICHERLA			
007	GOOTY	0004	KARADIKONDA			
007	GOOTY	0006	BASINEPALLE			
007	GOOTY	0005	DHARMAPURAM			
007	GOOTY	0012	ESWARAPALLE			
007	GOOTY	0023	CHETNEPALLE			
007	GOOTY	0007	KOJJEPALLE			
007	GOOTY	0009	MARNEPALLE			
007	GOOTY	0008	RAJAPURAM			
007	GOOTY	0010	PEDDODDI			
007	GOOTY	0013	MAMADUR			
007	GOOTY	0011	BRAHMANAPALLE			
007	GOOTY	0014	ERRAGUDI			
007	GOOTY	0015	ANIGANIDODDI			
007	GOOTY	0020	ENGILIBANDA			
007	GOOTY	0018	GOOTY (RURAL)			
007	GOOTY	0016	ABBEDODDI			
007	GOOTY	0017	TURAKAPALLE			
007	GOOTY	0019	KOTHAPETA			
007	GOOTY	0022	JAKKALACHERUVU			
007	GOOTY	0021	THONDAPADU			
009	YADIKI	0001	CHANDANA			
009	YADIKI	0002	RAYALACHERUVU			
009	YADIKI	0008	YADIKI			
009	YADIKI	0011	KUNDANAKOTA			
009	YADIKI	0013	KAMALAPADU			
009	YADIKI	0014	NITTOOR			
009	YADIKI	0012	GUDIPADU			
009	YADIKI	0003	TUTRALLAPALLE			
009	YADIKI	0010	KONUPPALAPADU			
009	YADIKI	0005	PUPPALA			
009	YADIKI	0009	OBULAPURAM			
009	YADIKI	0004	NAGARUR			
009	YADIKI	0007	VEMULAPADU			
009	YADIKI	0006	THIMMAPURAM			
008	PEDDAVADUGUR	0023	CHITRACHEDU		0024	
008	PEDDAVADUGUR	0004	APPECHERLA		0025	
008	PEDDAVADUGUR	0012	RAVULUDI			
008	PEDDAVADUGUR	0001	GOOTY ANANTAPURAM			
008	PEDDAVADUGUR	0007	MALLENIPALLE			
008	PEDDAVADUGUR	0003	G.VENKATAMPALLE			
008	PEDDAVADUGUR	0002	VIRUPAPURAM			
008	PEDDAVADUGUR	0013	KONAPURAM			
008	PEDDAVADUGUR	0008	AVULAMPALLE			
008	PEDDAVADUGUR	0006	MUPPALAGUTHI			
008	PEDDAVADUGUR	0024	MOLAKATHALLA			
008	PEDDAVADUGUR	0005	KRISTIPADU			
008	PEDDAVADUGUR	0014	CHINTALA CHERUVU			
008	PEDDAVADUGUR	0021	CHITTOOR			
008	PEDDAVADUGUR	0016	CHINNAVADUGUR			
008	PEDDAVADUGUR	0009	MIDUTHURU			
008	PEDDAVADUGUR	0018	KONDURU			
008	PEDDAVADUGUR	0019	NAGALAPURAM			
008	PEDDAVADUGUR	0020	DIMMAGUDI			
008	PEDDAVADUGUR	0017	PENAKALAPADU			
008	PEDDAVADUGUR	0015	TELIKI			

MC	Mandal Name	Village Code	Village Name	I.U. No.	REMARKS
008	PEDDAVADUGUR	0022	KANDLAGUDURU	0025	
008	PEDDAVADUGUR	0011	MEDIMAKULAPALLE		
008	PEDDAVADUGUR	0010	<b>PEDDAVADUGUR</b>		
010	TADPATRI	0013	IGUDUR	0026	
010	TADPATRI	0001	BRAHMANAPALLE		
010	TADPATRI	0014	SEETHARAMPURAM		
010	TADPATRI	0009	KAVERISAMUDRAM		
010	TADPATRI	0008	SAJJALADINNE		
010	TADPATRI	0010	CHUKKALUR		
010	TADPATRI	0011	PULIPRODDATUR		
010	TADPATRI	0012	GANGADEVIPALLE		
010	TADPATRI	0005	URUCHINTHALA		
010	TADPATRI	0004	TALARICHERUVU		
010	TADPATRI	0003	BHOGASAMUDRAM		
010	TADPATRI	0015	KOMALI		
010	TADPATRI	0002	VENKATAMPALLE		
010	TADPATRI	0016	PEDDAPOLAMADA		
010	TADPATRI	0023	HUSENAPURAM	0027	
010	TADPATRI	0020	TADPATRI (R)		
010	TADPATRI	0024	VEERAPURAM		
010	TADPATRI	0021	CHALLAVARIPALLE		
010	TADPATRI	0007	ALUR		
010	TADPATRI	0022	JAMBULAPADU		
010	TADPATRI	0019	DIGUVAPALLE		
010	TADPATRI	0006	VELAMAKUR		
010	TADPATRI	0018	NANDALAPADU ( R)		
010	TADPATRI	0026	VANGANUR		
010	TADPATRI	0017	CHINNAPOLAMADA		
010	TADPATRI	0027	BONDALADINNE	0028	
010	TADPATRI	0025	BODAIPALLE		
011	PEDDAPAPPUR	0009	NARASAPURAM	0029	
011	PEDDAPAPPUR	0004	GARLADINNE		
011	PEDDAPAPPUR	0010	JODIDHARMAPURAM		
011	PEDDAPAPPUR	0003	PEDDAYAKKALURU		
011	PEDDAPAPPUR	0005	PASALUR		
011	PEDDAPAPPUR	0006	ATHIRALLADINNE		
011	PEDDAPAPPUR	0007	PENDEKALLU		
011	PEDDAPAPPUR	0008	KUMMETHA		
011	PEDDAPAPPUR	0012	DHARMAPURAM		
011	PEDDAPAPPUR	0011	JUTUR		
011	PEDDAPAPPUR	0002	CHINNAYAKKALURU		
011	PEDDAPAPPUR	0001	DEVANUPPALAPADU		
011	PEDDAPAPPUR	0017	AMALLADINNE		
011	PEDDAPAPPUR	0016	MUCHUKOTA		
011	PEDDAPAPPUR	0013	PEDDAPAPPUR		
011	PEDDAPAPPUR	0015	TABJULA		
011	PEDDAPAPPUR	0014	CHAGALLU		
012	PAMIDI	0001	ANUMPALLE	0030	
012	PAMIDI	0002	KHADARPETA		
012	PAMIDI	0003	DEVARAPALLE		
012	PAMIDI	0005	AKKAJAMPALLE		
012	PAMIDI	0022	PAMIDI		
012	PAMIDI	0006	EDURUR		
012	PAMIDI	0004	GULIMIKONDLA		
012	PAMIDI	0012	KALAPURAM		
012	PAMIDI	0007	RAMARAJUPALLE		
012	PAMIDI	0008	GAJARAMPALLE		
012	PAMIDI	0009	POGARUR		

MC	Mandal Name	Village Code	Village Name	I.U. No.	REMARKS
012	PAMIDI	0011	NEELUR	0030	
012	PAMIDI	0010	THAMBALLAPALLE		
012	PAMIDI	0021	VANKARAJUKALVA		
012	PAMIDI	0013	NEMALLAPALLE		
012	PAMIDI	0016	RAMAGIRI	0031	
012	PAMIDI	0015	EDDULAPALLE		
012	PAMIDI	0014	SORAKAYALAPETA		
012	PAMIDI	0017	PALYAM		
012	PAMIDI	0018	KATRIMALA	0032	
012	PAMIDI	0020	KANDLAPALLE		
012	PAMIDI	0019	APPAJIPETA		
013	VAJRAKARUR	0001	KONAKONDLA	0033	
013	VAJRAKARUR	0003	KAMALAPADI		
013	VAJRAKARUR	0002	GULAPALEM		
013	VAJRAKARUR	0004	VAJRAKARUR		
013	VAJRAKARUR	0013	THATRAKAL		
013	VAJRAKARUR	0005	GANJIKUNTA		
013	VAJRAKARUR	0006	POTTIPADU		
013	VAJRAKARUR	0008	CHABALA		
013	VAJRAKARUR	0007	GADE HOTHUR		
013	VAJRAKARUR	0010	PEDDA CHINNA PYAPILI		
013	VAJRAKARUR	0009	CHINNA HOTHUR		
013	VAJRAKARUR	0012	RAGULAPADU		
013	VAJRAKARUR	0011	PATHA KADAMALAKUNTA		
013	VAJRAKARUR	0015	VENKATAMPALLE		
013	VAJRAKARUR	0014	PANDIKUNTA		
013	VAJRAKARUR	0016	JARUTLA RAMPURAM		
014	URAVAKONDA	0019	PEDDAKOWKUNTLA	0034	
014	URAVAKONDA	0016	VYASAPURAM		
014	URAVAKONDA	0021	MYLARAMPALLE		
014	URAVAKONDA	0022	URAVAKONDA		
014	URAVAKONDA	0014	INDRAVATHI		
014	URAVAKONDA	0015	NIMBAGAL		
014	URAVAKONDA	0001	NERIMETLA	0035	
014	URAVAKONDA	0007	SHAIKSANIPALLE	0036	
014	URAVAKONDA	0006	LATHAVARAM		
014	URAVAKONDA	0005	VELIGONDA		
014	URAVAKONDA	0004	BUDAGAVI		
014	URAVAKONDA	0012	PEDDA MUSTURU		
014	URAVAKONDA	0011	CHINNAMUSTURU		
014	URAVAKONDA	0010	KONDAPURAM		
014	URAVAKONDA	0003	RENIMAKULAPALLE		
014	URAVAKONDA	0002	RAYAMPALLE		
014	URAVAKONDA	0013	MOPIDI		
014	URAVAKONDA	0008	RACHARLA	0037	
014	URAVAKONDA	0009	PENNAHOBILAM		
014	URAVAKONDA	0017	AMIDALA		
014	URAVAKONDA	0018	RAKETLA		
014	URAVAKONDA	0020	Y.RAMPURAM	0038	
015	BELUGUPPA	0003	BELUGUPPA		
015	BELUGUPPA	0001	SREERANGAPURAM		
015	BELUGUPPA	0002	NARINJAGUNDLAPALLE		
015	BELUGUPPA	0009	NARASAPURAM		
015	BELUGUPPA	0005	BUDIGUMMA		
015	BELUGUPPA	0006	ANKAMPALLE		
015	BELUGUPPA	0004	THAGGUPARTHY		
015	BELUGUPPA	0007	YERRAGUDI		
015	BELUGUPPA	0010	SEERPI		

MC	Mandal Name	Village Code	Village Name	I.U. No.	REMARKS
015	BELUGUPPA	0011	DUDDEKUNTA	0038	
015	BELUGUPPA	0008	AVULENNA		
015	BELUGUPPA	0013	GANGAVARAM		
015	BELUGUPPA	0012	KONAMPALLE		
015	BELUGUPPA	0014	KALVAPALLE		
018	KALYANDURG	0002	CHAPIRI		
018	KALYANDURG	0001	HULIKAL		
018	KALYANDURG	0003	KALYANDURG (RURAL)		
018	KALYANDURG	0004	GARUDAPURAM		
018	KALYANDURG	0006	BEDRAHALLI		
018	KALYANDURG	0005	KURUBARAHALLI		
018	KALYANDURG	0007	DURADAKUNTA		
018	KALYANDURG	0008	PALAVOY		
018	KALYANDURG	0009	MUDIGAL		
018	KALYANDURG	0010	GOLLA		
018	KALYANDURG	0011	EAST KODIPALLE		
018	KALYANDURG	0012	VARLI		
018	KALYANDURG	0013	MUDDINAYANAPALLE		
018	KALYANDURG	0014	MANIREVU		
018	KALYANDURG	0015	THIMMASAMUDRAM		
017	BRAHMASAMUDRAM	0003	WEST KODIPALLE	0039	
017	BRAHMASAMUDRAM	0004	ERADIKERA		
017	BRAHMASAMUDRAM	0002	BHYRAVANITHIPPA		
017	BRAHMASAMUDRAM	0001	GUNDIGANIHALLI		
017	BRAHMASAMUDRAM	0009	BHAIRASAMUDRAM		
017	BRAHMASAMUDRAM	0007	BRAHMASAMUDRAM		
017	BRAHMASAMUDRAM	0005	VEPALAPARTHY		
017	BRAHMASAMUDRAM	0008	YERRAKONDAPURAM		
017	BRAHMASAMUDRAM	0006	CHELIMENAHALLI		
017	BRAHMASAMUDRAM	0010	KANNEPALLE		
017	BRAHMASAMUDRAM	0013	SANTHEKONDAPURAM		
017	BRAHMASAMUDRAM	0012	PILLALAPALLE		
017	BRAHMASAMUDRAM	0011	THEETAKAL		
029	SETTUR	0001	SETTUR		
029	SETTUR	0004	BACHEPALLI		
029	SETTUR	0002	ADIVIGOLLAPALLE		
029	SETTUR	0006	AYYAGARLAPALLE		
029	SETTUR	0005	KAMTHANAHALLI		
029	SETTUR	0003	YATAKAL		
029	SETTUR	0007	MULAKALEDU		
029	SETTUR	0008	CHINTARLAPALLE		
029	SETTUR	0010	LAKSHMANPALLE		
029	SETTUR	0009	KHAIREVU		
030	KUNDURPI	0001	BASAPURAM		
030	KUNDURPI	0003	KARIGANIPALLE		
030	KUNDURPI	0002	APPILEPALLE		
030	KUNDURPI	0005	S.MALLAPURAM		
030	KUNDURPI	0004	YENUMALADODDI		
030	KUNDURPI	0006	BESTHARAPALLE		
030	KUNDURPI	0007	KUNDURPI		
030	KUNDURPI	0008	MALAYANUR		
030	KUNDURPI	0010	JAMBUGUMPALA		
030	KUNDURPI	0009	NIJAVALLI		
031	KAMBADUR	0001	MULAKANUR		
031	KAMBADUR	0002	THIMMAPURAM		
031	KAMBADUR	0003	KAMBADUR		
031	KAMBADUR	0004	PALLUR		
031	KAMBADUR	0009	RALLAANANTAPURAM		

MC	Mandal Name	Village Code	Village Name	I.U. No.	REMARKS
031	KAMBADUR	0007	KARTHANAPARTHI	0039	
031	KAMBADUR	0005	RAMAPURAM		
031	KAMBADUR	0008	GULYAM		
031	KAMBADUR	0011	CHENNAMPALLE		
031	KAMBADUR	0012	KURAKULAPALLE		
031	KAMBADUR	0010	RALLAPALLE		
031	KAMBADUR	0006	NUTHIMADUGU		
019	ATMAKUR	0001	PADAMATIYALERU	0040	
019	ATMAKUR	0002	TALUPURU		
019	ATMAKUR	0003	MADIGUBBA		
019	ATMAKUR	0004	ATMAKUR		
019	ATMAKUR	0005	GORIDINDLA		
019	ATMAKUR	0006	SANAPA	0041	
019	ATMAKUR	0007	BRAHMANA YALERU		
019	ATMAKUR	0008	THOPUDURTHI		
020	KUDAIR	0001	UDIRIPIKONDA	0042	
020	KUDAIR	0002	MARUTLA		
020	KUDAIR	0006	KORRAKODU		
020	KUDAIR	0005	CHOLASAMUDRAM		
020	KUDAIR	0007	JAYAPURAM		
020	KUDAIR	0008	MAVINAMARDHANAHALLI		
020	KUDAIR	0009	THIMMAPURAM		
020	KUDAIR	0003	KALAGALLA	0043	
020	KUDAIR	0004	IPPERU		
020	KUDAIR	0010	KUDAIR		
020	KUDAIR	0011	KAMURU		
020	KUDAIR	0012	GOTUKUR		
020	KUDAIR	0013	BRAHMANAPALLE		
021	GARLADINNE	0001	PENAKACHERLA	0044	
021	GARLADINNE	0011	KRISHNAPURAM	0045	
021	GARLADINNE	0002	KOPPALAKONDA	0046	
021	GARLADINNE	0003	KESAVAPURAM	0047	
021	GARLADINNE	0017	OBULAPURAM	0048	
021	GARLADINNE	0009	ANKAMPETA		
021	GARLADINNE	0008	KANAMPALLE		
021	GARLADINNE	0016	GARLADINNE		
021	GARLADINNE	0010	SIRIVARAM		
021	GARLADINNE	0004	MUNTIMADUGU		
021	GARLADINNE	0018	JAMBULADINNE		
021	GARLADINNE	0005	KALLURU AGRAHARAM	0049	
021	GARLADINNE	0007	ILLURU	0050	
021	GARLADINNE	0012	YERRAGUNTLA	0051	
021	GARLADINNE	0015	BUDEDU	0052	
021	GARLADINNE	0014	MARTHADU		
021	GARLADINNE	0013	KOTANKA		
022	SINGANAMALA	0002	TARIMELA	0053	
022	SINGANAMALA	0003	NIDHANAWADA		
022	SINGANAMALA	0004	ANANDARAOPETA		
022	SINGANAMALA	0001	KALLUMADI		
022	SINGANAMALA	0005	RACHEPALLE	0054	
022	SINGANAMALA	0006	ULLIKALLU		
022	SINGANAMALA	0007	KORIVIPALLE		
022	SINGANAMALA	0008	JOOLAKALVA		
022	SINGANAMALA	0010	SALAKAMCHERUVU		
022	SINGANAMALA	0011	BUDDEPALLE		
022	SINGANAMALA	0009	CHEELAPALLI		

MC	Mandal Name	Village Code	Village Name	I.U. No.	REMARKS	
022	SINGANAMALA	0012	NARSAPURAM	0055		
022	SINGANAMALA	0016	AKULEDU			
022	SINGANAMALA	0014	CHENNAVARAM			
022	SINGANAMALA	0013	PEDDAJALALPURAM			
022	SINGANAMALA	0015	LOLUR			
022	SINGANAMALA	0018	CHAKRAYAPETA			
022	SINGANAMALA	0019	SINGANAMALA			
022	SINGANAMALA	0021	SODANAPALLE			
022	SINGANAMALA	0020	MATLAGONDI			
022	SINGANAMALA	0017	KARNATAKAMPALLE			
022	SINGANAMALA	0022	PERAVALI			
023	PUTLUR	0007	SANGALAGUDURU		0056	
023	PUTLUR	0004	KANDIKAPULA			
023	PUTLUR	0003	CHINTAKUNTA			
023	PUTLUR	0016	CHINNA MALLEPALLY			
023	PUTLUR	0017	CHINTALAPALLE			
023	PUTLUR	0008	KOMATIKUNTLA			
023	PUTLUR	0006	GANDLAPADU			
023	PUTLUR	0005	PUTLUR			
023	PUTLUR	0009	CHERLOPALLE			
023	PUTLUR	0012	MADUGUPALLE			
023	PUTLUR	0002	SUREPALLE			
023	PUTLUR	0011	DOSALEDU			
023	PUTLUR	0001	ARAKATIVEMULA			
023	PUTLUR	0013	ELLUTLA			
023	PUTLUR	0010	KADAVAKALLU			
023	PUTLUR	0015	CHALAVEMULA			
023	PUTLUR	0014	KUMMANAMALA			
024	YELLANUR	0010	KODUMURTHY			
024	YELLANUR	0011	CHILAMAKURU			
024	YELLANUR	0005	THIRUMALAPURAM			
024	YELLANUR	0004	PEDDAMALLEPALLE			
024	YELLANUR	0006	YELLANUR			
024	YELLANUR	0001	VEMULAPALLE			
024	YELLANUR	0009	VENNAPUSAPALLE			
024	YELLANUR	0008	PATHAPALLE			
024	YELLANUR	0007	KACHARLAKUNTA			
024	YELLANUR	0003	NITTURU			
024	YELLANUR	0002	MEDUKURTHY			
024	YELLANUR	0019	KALLURU			
024	YELLANUR	0016	Y.CHINTAKAYAMANDA			
024	YELLANUR	0012	BOPPEPALLE			
024	YELLANUR	0017	GODDUMARRI			
024	YELLANUR	0014	ARAVEDU			
024	YELLANUR	0013	BUKKAPURAM			
024	YELLANUR	0018	SINGAVARAM			
024	YELLANUR	0015	MALLAGUNDLA			
025	NARPALA	0004	NARPALA	0057		
025	NARPALA	0001	CHAMALURU			
025	NARPALA	0002	NADIMIDODDI			
025	NARPALA	0005	DUGGUMARRI	0058		
025	NARPALA	0011	GUGUDU			
025	NARPALA	0003	VENKATAMPALLE	0059		
025	NARPALA	0009	BANDLAPALLE			
025	NARPALA	0007	SIDDARACHERLA			
025	NARPALA	0010	B.PAPPURU			
025	NARPALA	0006	BONDALAWADA			
025	NARPALA	0008	DURGAM			



MC	Mandal Name	Village Code	Village Name	I.U. No.	REMARKS
025	NARPALA	0012	HAVELI SODANAPALLE	0059	
026	B K SAMUDRAM	0001	PODARALLA	0060	
026	B K SAMUDRAM	0004	KORRAPADU	0061	
026	B K SAMUDRAM	0002	JANTHULUR		
026	B K SAMUDRAM	0003	CHEDULLA		
026	B K SAMUDRAM	0010	BUKKARAYASAMUDRAM	0062	
026	B K SAMUDRAM	0009	GOVINDAPALLE		
026	B K SAMUDRAM	0005	CHENNAMPALLE	0063	
026	B K SAMUDRAM	0008	SIDDAMPETA		
026	B K SAMUDRAM	0006	BODIGANIDODDI		
026	B K SAMUDRAM	0007	CHENNARAYAUNIPALLE		
026	B K SAMUDRAM	0011	REDDIPALLE		
026	B K SAMUDRAM	0014	KONDAKINDA AGRAHARAM	0064	
026	B K SAMUDRAM	0013	DANDUVARIPALLE		
026	B K SAMUDRAM	0012	SIDDARAMPURAM		
027	ANANTAPUR	0002	THATICHERLA	0065	
027	ANANTAPUR	0001	KODIMI		
027	ANANTAPUR	0006	KURUGUNTA		
027	ANANTAPUR	0007	GOLLAPALLE		
027	ANANTAPUR	0003	SOMANADODDI		
027	ANANTAPUR	0004	RACHANAPALLE		
027	ANANTAPUR	0005	SAJJALAKALVA		
027	ANANTAPUR	0017	NARAYANAPURAM		
027	ANANTAPUR	0009	ALAMURU	0066	
027	ANANTAPUR	0019	PAPAMPETA		
027	ANANTAPUR	0020	ANANTAPUR (RURAL)		
027	ANANTAPUR	0012	ITIKALAPALLE		
027	ANANTAPUR	0011	UPPARAPALLE		
027	ANANTAPUR	0018	KAKKALAPALLE (RURAL)		
027	ANANTAPUR	0010	KATIGANIKALVA		
027	ANANTAPUR	0008	KAMARUPALLE		
027	ANANTAPUR	0015	CHIYYEDU		
027	ANANTAPUR	0016	MANNILA		
027	ANANTAPUR	0014	KANDAKUR	0067	
027	ANANTAPUR	0013	JANGALAPALLE		
028	RAPTADU	0002	RAPTADU (PART)		
028	RAPTADU	0004	HAMPAPURAM		
028	RAPTADU	0009	BANDAMEEDAPALLE		
028	RAPTADU	0011	MARUR		
028	RAPTADU	0003	GANGULAKUNTA		
028	RAPTADU	0001	BOMMEPARTHY		
028	RAPTADU	0006	BUKKACHERLA		
028	RAPTADU	0005	GONDIREDIPALLE		
028	RAPTADU	0010	YERRAGUNTA	0068	
028	RAPTADU	0007	GANDLAPARTHI		
028	RAPTADU	0008	PALACHERLA		
032	KANAGANAPALLE	0001	THUMUCHERLA		
032	KANAGANAPALLE	0002	THOGARAKUNTA		
032	KANAGANAPALLE	0005	NARASAMPALLE		
032	KANAGANAPALLE	0003	MADDALACHERUVU		
032	KANAGANAPALLE	0004	KONETINAYANIPALYAM		
032	KANAGANAPALLE	0006	ELUKUNTLA		
032	KANAGANAPALLE	0007	MUTHAVAKUNTLA		
032	KANAGANAPALLE	0008	KANAGANAPALLE	0069	
032	KANAGANAPALLE	0009	MUKTHAPURAM		
032	KANAGANAPALLE	0010	DADALUR	0070	
033	DHARMAVARAM	0001	CHIGICHERLA		
033	DHARMAVARAM	0002	GOTLUR		

MC	Mandal Name	Village Code	Village Name	I.U. No.	REMARKS
033	DHARMAVARAM	0004	THUMMALA	0070	
033	DHARMAVARAM	0014	DHARMAVARAM (RURAL)		
033	DHARMAVARAM	0003	SUBBARAO PETA		
033	DHARMAVARAM	0005	RAVULACHERUVU		
033	DHARMAVARAM	0006	KUNUTHURU ( R )		
033	DHARMAVARAM	0009	MALLAKALVA		
033	DHARMAVARAM	0008	POTHULANAGEPALLE		
033	DHARMAVARAM	0010	DARSIMALA		
033	DHARMAVARAM	0013	ELUKUNTALA		
033	DHARMAVARAM	0011	NELAKOTA		
033	DHARMAVARAM	0007	REGATIPALLE		
033	DHARMAVARAM	0012	BUDDAREDDIPALLE		
034	BATHALAPALLE	0001	EDULA MUSTUR		
034	BATHALAPALLE	0003	RAGHAVAMPALLE		
034	BATHALAPALLE	0002	MALYAVANTHAM		
034	BATHALAPALLE	0004	BATHALAPALLE		
034	BATHALAPALLE	0007	SANGALA		
034	BATHALAPALLE	0005	APPARACHERUVU		
034	BATHALAPALLE	0006	CHENNARAYAPATNAM		
034	BATHALAPALLE	0008	OBULAPURAM		
034	BATHALAPALLE	0009	GARISELAPALLE		
034	BATHALAPALLE	0011	D.CHERLOPALLE		
034	BATHALAPALLE	0010	DAMPETLA		
035	TADIMARRI	0001	PINNADARI	0071	
035	TADIMARRI	0002	KUNUKUNTALA		
035	TADIMARRI	0009	NIDIGALLU		
035	TADIMARRI	0006	KONDAMANAYANIPALEM	0072	
035	TADIMARRI	0004	DADITHOTA		
035	TADIMARRI	0003	CHILLAVARIPALLE	0073	
035	TADIMARRI	0005	PEDDAKOTLA		
035	TADIMARRI	0008	TADIMARRI		
035	TADIMARRI	0007	(SHRO) THIRUMALAPURAM		
035	TADIMARRI	0010	MARAVAPALLE AGRAHARAM		
036	MUDIGUBBA	0011	CHINNACHIGULLAREVU	0074	
036	MUDIGUBBA	0001	CHINNAKOTLA		
036	MUDIGUBBA	0002	BUDANAMPALLE		
036	MUDIGUBBA	0003	KODAVANDLAPALLE		
036	MUDIGUBBA	0004	MARTHADU		
036	MUDIGUBBA	0005	S.BANDLAPALLE		
036	MUDIGUBBA	0006	GANDLAVANDLAPALLE		
036	MUDIGUBBA	0007	BRAHMADEVARAMARRI		
036	MUDIGUBBA	0008	PEDDACHIGULLAREVU		
036	MUDIGUBBA	0009	UPPALAPADU		
036	MUDIGUBBA	0010	MUKTHAPURAM		
036	MUDIGUBBA	0011	JONNALAKOTHAPALLE		
036	MUDIGUBBA	0012	SANKEPALLE		
036	MUDIGUBBA	0013	SANKEPALLE BRAHMANAPAL		
036	MUDIGUBBA	0014	DORIGALLU	0075	
036	MUDIGUBBA	0015	THIMMANAYANIPALEM		
036	MUDIGUBBA	0016	GUNJEPALLE		
036	MUDIGUBBA	0017	CHAGAPURAM		
036	MUDIGUBBA	0018	MANGALAMADAKA		
036	MUDIGUBBA	0019	NAKKALAGUTTAPALLE		
036	MUDIGUBBA	0020	NAGAREDDIPALLE		
036	MUDIGUBBA	0021	MALAKAVEMULA		
036	MUDIGUBBA	0022	SANEVARIPALLE		
036	MUDIGUBBA	0023	DEVARAGUDIPALLE		
036	MUDIGUBBA	0024	ELLAREDDIPALLE		

MC	Mandal Name	Village Code	Village Name	I.U. No.	REMARKS
036	MUDIGUBBA	0025	MALLEPALLE	0075	
036	MUDIGUBBA	0026	THAPPETAVARIPALLE		
036	MUDIGUBBA	0027	KONDAGATTUPALLE		
037	TALUPULA	0002	LAKKASAMUDRAM	0076	
037	TALUPULA	0001	ODULAPALLE		
037	TALUPULA	0004	UDUMULAKURTHY		
037	TALUPULA	0005	TALUPULA		
037	TALUPULA	0003	KURLI		
037	TALUPULA	0009	VEPAMANIPETA	0077	
037	TALUPULA	0008	OBULAREDDIPALLE		
037	TALUPULA	0007	NUTHANAKALVA		
037	TALUPULA	0011	PULIGUNDLAPALLE		
037	TALUPULA	0006	BANDLAPALLE		
037	TALUPULA	0010	PEDDANNAVARIAPALLE	0078	
038	NAMBULIPULIKUNTA	0001	VELICHELIMALA		
038	NAMBULIPULIKUNTA	0002	GOWKANAPALLE		
038	NAMBULIPULIKUNTA	0003	MARRIKOMMADINNE		
038	NAMBULIPULIKUNTA	0006	DHANIYANICHERUVU		
038	NAMBULIPULIKUNTA	0008	MEKALACHERUVU	0079	
038	NAMBULIPULIKUNTA	0004	NAMBULIPULIKUNTA		
038	NAMBULIPULIKUNTA	0005	VANKAMADDI		
038	NAMBULIPULIKUNTA	0009	GOOTIBYLU		
038	NAMBULIPULIKUNTA	0010	EDURUDONA		
038	NAMBULIPULIKUNTA	0007	MUDUPALAJUVI	0080	
038	NAMBULIPULIKUNTA	0011	PEDABALLI		
038	NAMBULIPULIKUNTA	0012	PEDABALLIKOTHAPALLE		
039	GANDLAPENTA	0001	GODDUVELAGALA		
039	GANDLAPENTA	0004	THUMMALABYLU		
039	GANDLAPENTA	0005	GANDLAPENTA	0081	
039	GANDLAPENTA	0006	JEENULAKUNTA		
039	GANDLAPENTA	0003	MADDIVARIGONDI		
039	GANDLAPENTA	0002	KAMATHAMPALLE		
039	GANDLAPENTA	0009	CHAMALAGONDI		
039	GANDLAPENTA	0008	KURUMAMIDI	0082	
039	GANDLAPENTA	0010	SOMAYAJULAPALLE		
039	GANDLAPENTA	0007	VEPARALA		
039	GANDLAPENTA	0011	MADUGUVANIGONDI		
039	GANDLAPENTA	0013	MALAMEEDAPALLE		
039	GANDLAPENTA	0012	CHAMACHENUBYLU	0083	
040	KADIRI	0001	PATNAM		
040	KADIRI	0002	KALASAMUDRAM		
040	KADIRI	0003	CHIPPALAMADUGU		
040	KADIRI	0005	KADIRIKUNTLAPALLE		
040	KADIRI	0006	ALAMPUR	0084	
040	KADIRI	0004	YERRADODDI		
040	KADIRI	0017	KUTAGULLA		
040	KADIRI	0007	PANDULAKUNTA		
040	KADIRI	0008	CHALAMAKUNTAPALLE		
040	KADIRI	0009	KADIRI ( R)	0085	
040	KADIRI	0018	SAIDAPURAM		
040	KADIRI	0015	KOWLEPALLE		
040	KADIRI	0016	MOTUKAPALLE		
040	KADIRI	0012	YAGUVAPALLE		
040	KADIRI	0013	KADIRI BRAHMANAPALLE	0086	
040	KADIRI	0014	BATHALAPALLE		
040	KADIRI	0011	MUTHYALACHERUVU		
040	KADIRI	0010	KONDAMANAYANIPALEM	0087	
041	NALLAMADA	0001	VELLAMADDI		

MC	Mandal Name	Village Code	Village Name	I.U. No.	REMARKS
041	NALLAMADA	0002	CHARUPALLE	0084	
041	NALLAMADA	0003	REDDIPALLE		
041	NALLAMADA	0004	VANKARAKUNTA		
041	NALLAMADA	0005	NALLAMADA	0085	
041	NALLAMADA	0006	GOPEPALLE		
041	NALLAMADA	0007	CHOWTAKUNTAPALLE		
041	NALLAMADA	0009	DONNIKOTA		
041	NALLAMADA	0008	KURUMALA		
041	NALLAMADA	0010	PULAGAMPALLE		
042	BUKKAPATNAM	0002	MARALA	0086	
042	BUKKAPATNAM	0001	KRISHNAPURAM		
042	BUKKAPATNAM	0003	PAMUDURTHI		
042	BUKKAPATNAM	0004	AGRAHARAM		
042	BUKKAPATNAM	0006	SIDDARAMPURAM		
042	BUKKAPATNAM	0005	GUNIPALLE		
042	BUKKAPATNAM	0007	BUKKAPATNAM		
042	BUKKAPATNAM	0008	KOTHAKOTA		
043	KOTHACHERUVU	0002	KESAPURAM	0087	
043	KOTHACHERUVU	0001	KODAPAGANIPALLE		
043	KOTHACHERUVU	0005	KOTHAPALLE		
043	KOTHACHERUVU	0006	NAREPALLE		
043	KOTHACHERUVU	0004	MYLASAMUDRAM		
043	KOTHACHERUVU	0003	KADIRIDEVARAPALLE		
043	KOTHACHERUVU	0009	TIRUMALADEVARAPALLE		
043	KOTHACHERUVU	0010	VEMULETIPALLE		
043	KOTHACHERUVU	0007	KANISSETTIPALLE		
043	KOTHACHERUVU	0014	KOTHACHERUVU		
043	KOTHACHERUVU	0012	VANGAMPALLE		
043	KOTHACHERUVU	0013	IRAGAMPALLE		
043	KOTHACHERUVU	0008	LINGAREDDIPALLE		
043	KOTHACHERUVU	0011	TALAMARLA		
043	KOTHACHERUVU	0016	K.LOCHARLA		
043	KOTHACHERUVU	0017	MARAKUNTAPALLE		
043	KOTHACHERUVU	0015	THIPPA BATLAPALLE		
043	KOTHACHERUVU	0018	POTHULAKUNTA		
043	KOTHACHERUVU	0022	BYRAPURAM		
043	KOTHACHERUVU	0019	VIRUPAPURAM		
043	KOTHACHERUVU	0020	BANDLAPALLE		
043	KOTHACHERUVU	0021	PAKEERUPALLE		
043	KOTHACHERUVU	0023	KADIREPALLE		
044	C K PALLE	0001	MUSTIKOVILA	0088	
044	C K PALLE	0002	NYAMADDALA		
044	C K PALLE	0003	CHENNEKOTHAPALLE		
044	C K PALLE	0004	NAGASAMUDRAM		
044	C K PALLE	0005	PYADINDI		
044	C K PALLE	0006	MEDAPURAM		
044	C K PALLE	0007	POLETIPALLE		
044	C K PALLE	0008	KANUMUKKALA		
044	C K PALLE	0010	GANGINEPALLE		
044	C K PALLE	0009	VELDURTHI		
044	C K PALLE	0011	BRAMHANAPALLE		
045	RAMAGIRI	0004	MOTARCHINTALAPALLE	0089	
045	RAMAGIRI	0001	PERUR		
045	RAMAGIRI	0002	MAKKINAVARIPALLE		
045	RAMAGIRI	0003	KONDAPURAM		
045	RAMAGIRI	0005	NASANAKOTA	0090	
045	RAMAGIRI	0006	RAMAGIRI		
045	RAMAGIRI	0007	GANTHIMARRI		

MC	Mandal Name	Village Code	Village Name	I.U. No.	REMARKS
045	RAMAGIRI	0008	KUNTIMADDI	0090	
045	RAMAGIRI	0009	SESHADTRIBHATRA HALLI		
045	RAMAGIRI	0010	POLEPALLE		
046	RODDAM	0003	JAKKALACHERUVU	0091	
046	RODDAM	0002	NARANAGEPALLE		
046	RODDAM	0004	KOGIRA		
046	RODDAM	0005	BOKKASAMPALLE		
046	RODDAM	0006	VENKATAPURAM		
046	RODDAM	0009	BUCHARLA		
046	RODDAM	0008	R. LOCHARLA		
046	RODDAM	0001	MULAKALACHERUVU	0092	
046	RODDAM	0007	THURAKALAPATNAM		
046	RODDAM	0010	RODDAKAMPALLE		
046	RODDAM	0011	RODDAM		
046	RODDAM	0012	PEDDIPALLE	0093	
046	RODDAM	0013	SANIPALLE		
046	RODDAM	0015	NALLUR		
046	RODDAM	0014	CHOLEMARRI		
046	RODDAM	0016	REDDIPALLE		
046	RODDAM	0017	DODAGATTA		
046	RODDAM	0020	CHERUKUR		
046	RODDAM	0019	PEDDAMANTHUR		
046	RODDAM	0018	CHINNAMANTHUR		
046	RODDAM	0021	KALIPI		
047	MADAKASIRA	0001	AMIDALAGONDI	0094	
047	MADAKASIRA	0003	CHANDAKACHERELA		
047	MADAKASIRA	0002	KOTHALAM		
047	MADAKASIRA	0005	R. ANANTAPURAM		
047	MADAKASIRA	0004	GOWDANAHALLI		
047	MADAKASIRA	0008	MADAKASIRA		
047	MADAKASIRA	0007	MALLINAYAKANAHALLI		
047	MADAKASIRA	0009	MELAVOI		
047	MADAKASIRA	0010	GOVINDAPURAM		
047	MADAKASIRA	0013	YERRABOMMANAHALLI		
047	MADAKASIRA	0011	JADRAHALLI		
047	MADAKASIRA	0012	KARESANKANAHALLI		
047	MADAKASIRA	0014	HARESAMUDRAM		
047	MADAKASIRA	0016	UPPARLAHALLI		
047	MADAKASIRA	0015	BULLASAMUDRAM		
047	MADAKASIRA	0006	CHATRAM		
047	MADAKASIRA	0018	KALLUMARRI		
047	MADAKASIRA	0017	MANUR		
047	MADAKASIRA	0019	C.KODIGEPALLE		
047	MADAKASIRA	0020	TIRUMALADEVARAHALLI		
050	ROLLA	0001	M.RAYAPURAM		
050	ROLLA	0002	BOMMAGUNDANAHALLI		
050	ROLLA	0003	ROLLA		
050	ROLLA	0004	TUBINAKUNTA		
050	ROLLA	0005	RATNAGIRI		
050	ROLLA	0006	KAKI		
050	ROLLA	0007	DODDERI		
051	AGALI	0002	INAGALORE		
051	AGALI	0004	NARASAMBUDI		
051	AGALI	0001	RAVUDI		
051	AGALI	0005	MADHUDI		
051	AGALI	0003	AKKAGALADEVARAHALLI		
051	AGALI	0007	HULIKERADEVARAHALLI		
051	AGALI	0009	KODIHALLI		

MC	Mandal Name	Village Code	Village Name	I.U. No.	REMARKS
051	AGALI	0006	P.BYADIGERA	0094	
051	AGALI	0008	AGALI		
048	AMARAPURAM	0002	TAMMEDAHALLI	0095	
048	AMARAPURAM	0001	VALASA		
048	AMARAPURAM	0003	AMARAPURAM		
048	AMARAPURAM	0004	HALUKURU		
048	AMARAPURAM	0006	HEMAVATHI		
048	AMARAPURAM	0005	NIDRAGATTA		
048	AMARAPURAM	0007	SIVARAM		
048	AMARAPURAM	0009	BASAVANAHALLI		
048	AMARAPURAM	0008	VEERABOMMANAHALLI		
049	GUDIBANDA	0003	RALLAHALLI		
049	GUDIBANDA	0005	KEKATHI		
049	GUDIBANDA	0002	KARIKERA		
049	GUDIBANDA	0004	PILLENAHALLI		
049	GUDIBANDA	0001	KUMBARANAGEHALLI		
049	GUDIBANDA	0006	GUDIBANDA		
049	GUDIBANDA	0008	MORUBAGAL		
049	GUDIBANDA	0010	MUTHUKUR		
049	GUDIBANDA	0007	CHIGATHURPI		
049	GUDIBANDA	0009	GUNE MORUBAGAL		
049	GUDIBANDA	0011	MANDALAHALLI		
049	GUDIBANDA	0013	S. RAYAPURAM		
049	GUDIBANDA	0012	KONKALLU		
052	PARIGI	0005	BEECHIGANIPALLE	0096	
052	PARIGI	0010	SASANAKOTA		
052	PARIGI	0003	GANAPATHIPALLE		
052	PARIGI	0004	SEEGIPALLE		
052	PARIGI	0008	UTAKUR		
052	PARIGI	0001	NARASAPURAM		
052	PARIGI	0002	PYDETI		
052	PARIGI	0006	VITTAPALLE		
052	PARIGI	0011	KODIGENAHALLI		
052	PARIGI	0014	SIREKOLAM		
052	PARIGI	0015	BANDARLAPALLE		
052	PARIGI	0013	SHOBEEREPALLE		
052	PARIGI	0012	PARIGI		
052	PARIGI	0007	YERRAGUNTA		
052	PARIGI	0009	SANGAMESWARAPALLE		
052	PARIGI	0016	MODA		
061	HINDUPUR	0002	MALUGURU		
061	HINDUPUR	0003	CHALIVENDALA		
061	HINDUPUR	0008	KOTIPI		
061	HINDUPUR	0012	CHOWLUR		
061	HINDUPUR	0009	DEVARAPALLE		
061	HINDUPUR	0010	SANTHEBIDANUR		
061	HINDUPUR	0005	BEVINA HALLI		
061	HINDUPUR	0001	MANESAMUDRAM		
061	HINDUPUR	0014	GOLLAPURAM		
061	HINDUPUR	0013	THUMUKUNTA		
061	HINDUPUR	0006	NAKKALAPALLE		
061	HINDUPUR	0004	SREEKANTHAPURAM ( R)		
061	HINDUPUR	0007	KIRIKERA		
061	HINDUPUR	0016	HINDUPUR		
061	HINDUPUR	0015	KOTNUR		
061	HINDUPUR	0011	THUNGEPALLE		
062	LEPAKSHI	0005	KODIHALLI		
062	LEPAKSHI	0003	LEPAKSHI		
062	LEPAKSHI	0008	SIRIVARAM		
062	LEPAKSHI	0001	KALLUR		
MC	Mandal Name	Village Code	Village Name	I.U. No.	REMARKS
062	LEPAKSHI	0004	CHOLASAMUDRAM	0096	
062	LEPAKSHI	0007	MANEPALLE		
062	LEPAKSHI	0002	KONDUR		

062	LEPAKSHI	0006	PULAMATHI		
062	LEPAKSHI	0009	KANCHISAMUDRAM		
062	LEPAKSHI	0010	MYDUGOLAM		
063	CHILAMATHUR	0007	SETTIPALLE		
063	CHILAMATHUR	0004	HUSSAINPURAM		
063	CHILAMATHUR	0001	TEKULODU		
063	CHILAMATHUR	0016	VEERAPURAM		
063	CHILAMATHUR	0014	YERRASINGEPALLE		
063	CHILAMATHUR	0003	YAGNISETTIPALLE		
063	CHILAMATHUR	0006	KODUR		
063	CHILAMATHUR	0002	DEMAKETHEPALLE		
063	CHILAMATHUR	0005	CHILAMATHUR		
063	CHILAMATHUR	0018	MORASALAPALLE		
063	CHILAMATHUR	0008	CHAGALURU		
063	CHILAMATHUR	0010	KANUGAMAKULAPALLE		
063	CHILAMATHUR	0011	GANDLADINNE		
063	CHILAMATHUR	0009	KAMBALADINNE		
063	CHILAMATHUR	0013	MUDDIREDDIPALLE		
063	CHILAMATHUR	0015	SOMAGHATTA		
063	CHILAMATHUR	0021	KODIKONDA		
063	CHILAMATHUR	0017	CHOWDIREDDIPALLE		
063	CHILAMATHUR	0012	SUBBARAOPET		
063	CHILAMATHUR	0020	MARRIMAKULAPALLE		
063	CHILAMATHUR	0019	NAREMUDDAPALLE		
053	PENUKONDA	0006	ERRAMANCHI		
053	PENUKONDA	0001	DUDDEBANDA		
053	PENUKONDA	0007	GONDIPALLE		
053	PENUKONDA	0005	VASUDEVAPURAM		
053	PENUKONDA	0003	MUNIMADUGU		
053	PENUKONDA	0002	GUTTURU		
053	PENUKONDA	0004	CHERLOPALLE		
053	PENUKONDA	0008	OBULAPURAM		
053	PENUKONDA	0010	NAGALURU	0097	
053	PENUKONDA	0009	MAVATURU		
053	PENUKONDA	0012	PENUKONDA		
053	PENUKONDA	0011	ADADAKULAPALLE		
053	PENUKONDA	0016	SETTIPALLE		
053	PENUKONDA	0015	KONDAMPALLE		
053	PENUKONDA	0014	RAMPURAM		
053	PENUKONDA	0013	GONIPETA		
053	PENUKONDA	0017	BOJJIREDDIPALLE		
054	PUTTAPARTHI	0003	KOTLAPALLE		
054	PUTTAPARTHI	0005	PEDAPALLE		
054	PUTTAPARTHI	0004	NIDIMAMIDI		
054	PUTTAPARTHI	0011	AMAGONDAPALEM	0098	
054	PUTTAPARTHI	0010	SATARLAPALLE		
054	PUTTAPARTHI	0002	JAGARAJUPALLE		
054	PUTTAPARTHI	0001	KAPPALA BANDA		
054	PUTTAPARTHI	0006	BEEDUPALLE		
054	PUTTAPARTHI	0007	BRAHMANAPALLE		
054	PUTTAPARTHI	0009	VENGALAMACHERUVU	0099	
054	PUTTAPARTHI	0008	PUTTAPARTHI		
054	PUTTAPARTHI	0012	YENUMALAPALLE		
055	O D CHERUVU	0001	KONDAKAMARLA		
055	O D CHERUVU	0003	DABURUVARIPALLE	0100	
055	O D CHERUVU	0005	MUKKANDLAVARIKOTHAPALL		
055	O D CHERUVU	0006	THIPPEPALLE		
<b>MC</b>	<b>Mandal Name</b>	<b>Village Code</b>	<b>Village Name</b>	<b>I.U. No.</b>	<b>REMARKS</b>
055	O D CHERUVU	0002	NARASAMBHOTLAPALLE		
055	O D CHERUVU	0004	INAGALUR		
055	O D CHERUVU	0008	TANGEDUKUNTA		
055	O D CHERUVU	0011	VENKATAPURAM	0100	
055	O D CHERUVU	0013	THUMMALAKUNTLAPALLE		
055	O D CHERUVU	0014	VEERAOBANAPALLE		
055	O D CHERUVU	0007	ALLAPALLE		
055	O D CHERUVU	0010	OBULADEVARACHERUVU		

055	O D CHERUVU	0012	SUNNAMPALLE		
055	O D CHERUVU	0009	ARAKABHAVIPALLE		
058	AMADAGUR	0002	JOWKALAKOTHAPALLE		
058	AMADAGUR	0003	MOHAMMADABAD		
058	AMADAGUR	0001	S.KURUVAPALLE		
058	AMADAGUR	0005	THUMMALA		
058	AMADAGUR	0004	KASSAMUDRAM		
058	AMADAGUR	0006	AMADAGUR		
058	AMADAGUR	0011	CHEEKIREVULAPALLE		
058	AMADAGUR	0007	CHINAGANIPALLE		
058	AMADAGUR	0010	EDIGAVARIPALLE		
058	AMADAGUR	0008	RAMANATHAPURAM		
058	AMADAGUR	0009	GADIDAMVARIPALLE		
058	AMADAGUR	0015	LOKOJIPALLE		
058	AMADAGUR	0013	PULAKUNTLAPALLE		
058	AMADAGUR	0014	DADEMVARIPALLE		
058	AMADAGUR	0012	KARIMIREDDIPALLE		
056	NALLACHERUVU	0010	TALAMARLAVANDLAPALLE		
056	NALLACHERUVU	0002	ALLUGUNDU		
056	NALLACHERUVU	0004	S.MULAKALAPALLE		
056	NALLACHERUVU	0005	MADDIMADUGU		
056	NALLACHERUVU	0001	PANTHULACHERUVU	0101	
056	NALLACHERUVU	0003	JOGANNAPETA		
056	NALLACHERUVU	0006	TAVALAMARRI		
056	NALLACHERUVU	0008	KADIRIPULAKUNTA		
056	NALLACHERUVU	0009	NALLACHERUVU		
056	NALLACHERUVU	0007	UBICHERLA		
056	NALLACHERUVU	0011	ORAVOY	0102	
057	TANAKAL	0003	TANAKAL		
057	TANAKAL	0004	DIGUVAMANDALAPALLE		
057	TANAKAL	0005	KOKKANTI		
057	TANAKAL	0006	KORTHIKOTA		
057	TANAKAL	0007	MADDINAYANIPALEM		
057	TANAKAL	0009	T.SADUM		
057	TANAKAL	0012	BALASAMUDRAM	0103	
057	TANAKAL	0008	AGRAHARAMPALLE		
057	TANAKAL	0010	CHEEKATIMANIPALLE		
057	TANAKAL	0020	BONTHALAPALLE		
057	TANAKAL	0013	ETHODU		
057	TANAKAL	0001	CHINNARAMANNAGARIPALLE		
057	TANAKAL	0002	ULAVALAVANDLAPALLE		
057	TANAKAL	0019	GURRAMBAILU		
057	TANAKAL	0018	MALREDDIPALLE		
057	TANAKAL	0014	KOTAPALLE	0104	
057	TANAKAL	0016	VENKATRAYANIPALLE		
057	TANAKAL	0011	TAVALAM		
057	TANAKAL	0017	DANDUVARIPALLE		
057	TANAKAL	0015	MUNDLAVARIPALLE		
059	GORANTLA	0001	BOYALAPALLE		
059	GORANTLA	0002	MANDALAPALLE	0105	
059	GORANTLA	0003	JOWKULEDUDINNE		
059	GORANTLA	0008	BUGANIPALLE		
<b>MC</b>	<b>Mandal Name</b>	<b>Village Code</b>	<b>Village Name</b>	<b>I.U. No.</b>	<b>REMARKS</b>
059	GORANTLA	0010	RAGIMAKULAPALLE		
059	GORANTLA	0011	KATEPALLE		
059	GORANTLA	0012	OBULAPURAM	0105	
059	GORANTLA	0013	PALASAMUDRAM		
059	GORANTLA	0014	DEVULACHERUVU		
059	GORANTLA	0015	VADIGEPALLE		
059	GORANTLA	0016	BUDILI		
059	GORANTLA	0004	GANGAMPALLE		
059	GORANTLA	0005	VANAVOLU	0106	
059	GORANTLA	0006	KAMMAVARIPALLE		
059	GORANTLA	0007	GORANTLA		
059	GORANTLA	0009	MALLAPALLE		
059	GORANTLA	0017	PULERU		



059	GORANTLA	0018	MAREDIPALLE			
059	GORANTLA	0019	BAYANNAKUNTAPALLE			
059	GORANTLA	0020	JAKKASAMUDRAM			
059	GORANTLA	0021	GOWRIVARIPALLE			
060	SOMANDEPALLE	0002	MANDLI	0107		
060	SOMANDEPALLE	0001	BRAHMASAMUDRAM			
060	SOMANDEPALLE	0003	CHALLAPALLE			
060	SOMANDEPALLE	0005	MAGECHERUVU			
060	SOMANDEPALLE	0004	CHENNAPURAM			
060	SOMANDEPALLE	0006	KOTHAPALLE			
060	SOMANDEPALLE	0015	JULUKUNTA			
060	SOMANDEPALLE	0014	EDULABALAPURAM			
060	SOMANDEPALLE	0011	TUNGODU		0108	
060	SOMANDEPALLE	0020	SOMANDEPALLE			
060	SOMANDEPALLE	0019	VELIDADAKALA			
060	SOMANDEPALLE	0007	NAGINAYANICHERUVU			
060	SOMANDEPALLE	0008	BUSSAIAHGARIPALLE			
060	SOMANDEPALLE	0009	VELAGAMAKULAPALLE			
060	SOMANDEPALLE	0010	GUDIPALLE			
060	SOMANDEPALLE	0018	CHALAKUR	0109		
060	SOMANDEPALLE	0016	KETHAGANICHERUVU			
060	SOMANDEPALLE	0012	PANDIPARTHI			
060	SOMANDEPALLE	0017	NADIMPALLE			
060	SOMANDEPALLE	0013	BRAHMANAPALLE			

**PROFORMA-B**  
**VILLAGE INSURANCE UNIT SCHEME UNDER PMFBY**  
**(MANDAL WISE DISTRICT ABSTRACT)- KHARIF 2017 SEASON**

**CROP: PADDY**

**DISTRICT: ANANTHAPUR**

Sl. No.	Mandal Code	Name of the Mandal	No. of Villages	Area in Hectares	No. of Insurance units Constituted with						No. of Expts Planned
					Single Village Unit	2-5 Villages	>5 Villages	Entire Mandal	Group of Mandals	Total	
1	1	D.HIREHAL	18	961	0	0	0	1	0	1	10
2	2	RAYADURG	14	49	0	0	0	0	1	1	4
3	16	GUMMAGATTA	11	110	0	0	0	0			12
4	3	KANEKAL	17	3200	3	5	0	0	0	8	32
5	4	BOMMANAHAL	16	1950	6	2	1	0	0	9	42
6	5	VIDAPANAKAL	14	140	0	0	0	1	0	1	10
7	6	GUNTAKAL	19	363	0	0	2	0	0	2	20
8	7	GOOTY	23	20	0	0	0	0	1	1	4
9	9	YADIKI	14	81	0	0	0	0			12
10	8	PEDDAVADUGUR	24	220	1	0	1	0	0	2	14
11	10	TADIPATRI	27	396	0	1	2	0	0	3	24
12	11	PEDDAPAPPUR	17	171	0	0	0	1	0	1	10
13	12	PAMIDI	22	340	0	2	1	0	0	3	18
14	13	VAJRAKARUR	16	75	0	0	0	1	0	1	10
15	14	URAVAKONDA	22	550	1	1	2	0	0	4	28
16	15	BELUGUPPA	14	95	0	0	0	0	1	1	12
17	18	KALYANDURG	15	44	0	0	0	0			4
18	17	BRAHMASAMUDRAM	13	62	0	0	0	0	1	1	4
19	29	SETTUR	10	12	0	0	0	0			4
20	30	KUNDURPI	10	15	0	0	0	0			4
21	31	KAMBADUR	12	66	0	0	0	0			4
22	19	ATMAKUR	8	320	0	2	0	0	0	2	8

23	20	KUDAIR	13	275	0	0	2	0	0	2	20
24	21	GARLADINNE	18	1382	7	1	1	0	0	9	42
25	22	SINGANAMALA	22	341	0	1	2	0	0	3	24
26	23	PUTLUR	17	1	0	0	0	0	1	1	2
27	24	YELLANUR	19	77	0	0	0	0			14
28	25	NARPALA	12	362	0	2	1	0	0	3	18
29	26	B K SAMUDRAM	14	588	1	4	0	0	0	5	20
30	27	ANANTAPUR	20	188	0	0	2	0	0	2	20
31	28	RAPTADU	11	172	0	0	0	1	0	1	10
32	32	KANAGANAPALLE	10	210	0	1	1	0	0	2	14
33	33	DHARMAVARAM	14	195	0	0	0	0	1	1	12
34	34	BATHALAPALLE	11	34	0	0	0	0			4
35	35	TADIMARRI	11	324	0	3	0	0	0	3	12
36	36	MUDIGUBBA	27	211	0	0	2	0	0	2	20
37	37	TALUPULA	11	286	0	1	1	0	0	2	14
38	38	N P KUNTA	12	238	0	1	1	0	0	2	14
39	39	GANDLAPENTA	13	175	0	0	0	1	0	1	10
40	40	KADIRI	18	347	0	2	1	0	0	3	18
41	41	NALLAMADA	10	230	0	1	1	0	0	2	14
42	42	BUKKAPATNAM	8	102	0	0	0	1	0	1	10
43	43	KOTHACHERUVU	23	115	0	0	0	1	0	1	10
44	44	C K PALLE	11	105	0	0	0	1	0	1	10
45	45	RAMAGIRI	10	191	0	2	0	0	0	2	8
46	46	RODDAM	21	395	0	1	2	0	0	3	24
47	47	MADAKASIRA	20	48	0	0	0	0	1	1	8
48	50	ROLLA	7	34	0	0	0	0			4
49	51	AGALI	9	18	0	0	0	0			4
50	48	AMARAPURAM	9	40	0	0	0	0	1	1	8
51	49	GUDIBANDA	13	29	0	0	0	0			8

52	53	PENUKONDA	17	198	0	0	0	1	0	1	10
53	54	PUTTAPARTHI	12	310	0	1	1	0	0	2	14
54	55	O D CHERUVU	14	271	0	0	0	0	1	1	12
55	58	AMADAGUR	15	52	0	0	0				4
56	56	NALLACHERUVU	11	206	1	0	1	0	0	2	14
57	57	TANAKAL	20	237	0	0	2	0	0	2	20
58	59	GORANTLA	21	258	0	0	2	0	0	2	20
59	60	SOMANDEPALLE	20	367	0	1	2	0	0	3	24
60	52	PARIGI	16	5	0	0	0	0	1	1	2
61	61	HINDUPUR	16	64	0	0	0	0			8
62	62	LEPAKSHI	10	21	0	0	0	0			2
63	63	CHILAMATHUR	21	41	0	0	0	0			4
		<b>Total</b>	<b>963</b>	<b>17983</b>	<b>20</b>	<b>35</b>	<b>34</b>	<b>10</b>	<b>10</b>	<b>109</b>	<b>820</b>

<b>STATEMENT - 7</b>			
<b>NOTIFICATION OF AREAS UNDER PRADHANA MANTRI FASAL BIMA YOJANA SCHEME IN ANDHRA PRADESH</b>			
<b>SEASON : KHARIF 2017</b>			
<b>DISTRICT : CHITTOOR</b>		<b>66 Mandals</b>	
<b>Unit No</b>	<b>Mandals</b>	<b>No. of Mandals</b>	<b>No. of Experiments</b>
<b>CROP : RICE</b>		<b>(I.U. 129)</b>	
	<b>Selected under "Village made as Insurance Unit"</b>	<b>1526</b>	1020
<b>CROP : JOWAR</b>			
	<b>DISTRICT IS MADE AS SINGLE UNIT.</b>	66	26
<b>CROP : BAJRA</b>			
	<b>DISTRICT MADE AS SINGLE UNIT</b>	66	26
<b>CROP : REDGRAM</b>			
	<b>DISTRICT MADE AS SINGLE UNIT</b>	66	54
<b>CROP: SUGAR CANE (Plant)</b>			
I	58.Palamaneru 59.Gangavaram 60.Peddapanjani 61.Baireddipalle 66.Kuppam62.Venkatagirikota 63.Ramakuppam 64.Santhipuram 65.Gudupalle	9	18
II	1.Peddamandyam 2.Thamballapalle 3.Mulakalacheruvu 4.Peddathippasamdram 5.B.Kothakota 6.Kurabalakota 7.Gurramkonda 8.Kalakada 9.Kambhamvaripalle31.Pileru		

II	32.Kalikiri 33.Vayalpad 34.Nimmanapalle 35.Madanapalle 36.Ramasamudram 37.Punganuru 38.Chowdepalle 39.Somala 40.Sodam	19	18
III	56.Yadamari 57.Bangarupalem 51.Puthalapattu 52.Irala 53.Thavanampalle 54.Chittoor 55.Gudipala	7	18
IV	10 Yerravaripalem 29.Chinnagottigallu 30.Rompicherla 41.Pulicherla 42.Pakala	5	18
V	47.Srirangarajapuram 48.Palسامudram 49.GangadharaNellore 50.Penumuru 11.Tirupathi (Urban) 12.Renigunta 13.Yerpedu 14.Srikalahasti	8	18
VI	15.Thottambeda 16.Buchinaidu Khandriga 17.Varadaiahpalem 18.Satyavedu 19.Nagalapuram 20.Pichaturu 24 Narayanavanam 21.Vijayapuram 22 Nindra 23K.V.B.Puram	10	18
VII	25.Vadamalapeta 26.Tirupathi (Rural) 27.Ramachandrapuram 28.Chandragiri 43.Vedurukuppam	5	18
VIII	46.Karveetinagar44.Putturu 45.Nagari	3	18
	<b>TOTAL</b>	<b>66</b>	<b>144</b>

<b>CROP: SUGAR CANE (Ratoon)</b>			
I	57.Bangarupalem 58.Palamaneru 66.Kuppam 59.Gangavaram 60.Peddapanjani 61.Baireddipalle 62.Venkatagirikota 63.Ramakuppam 64.Santhipuram 65.Gudupalle	10	18
II	1.Peddamandyam 2.Thambalapalle 3.Mulakalacheruvu 4.Peddathippasamdram 5.B.Kothakota 6.Kurabalakota 7.Gurramkonda 8.Kalakada 9.Kambhamvaripalle31.Pileru 32.Kalikiri 33.Vayalpad 34.Nimmanapalle 35.Madanapalle 36.Ramasamudram 37.Punganuru 10 Yerravaripalem 29.Chinnagottigallu 30.Rompicherla	19	18
III	38.Chowdepalle 39.Somala 40.Sodam 41.Pulicherla 49.GangadharaNellore 50.Penumuru 55.Gudipala 56.Yadamari 54.Chittoor 42.Pakala	10	18
IV	43.Vedurukuppam 51.Puthalapattu 52.Irala 53.Thavanampalle 44.Putturu 25.Vadamalapeta 27.Ramachandrapuram	7	18

V	47.Srirangarajapuram 48.Palagamudram 46.Karveetinagar	3	18
VI	11.Tirupathi (Urban) 12.Renigunta 13.Yerpedu 14.Srikalahasti 15.Thottambeda	5	18
VII	16.Buchinaidu Khandriga 17.Varadaiahpalem 18.Satyavedu 19.Nagalapuram 20.Pichaturu 24 Narayanavanam 22.Nindra 23K,V,B,Puram 21.Vijayapuram26.Tirupathi (Rural)28.Chandragiri 45.Nagari	12	18



<b>PROFORMA-A</b>						
<b>VILLAGE INSURANCE UNIT SCHEME UNDER PMFBY</b>						
<b>STATEMENT SHOWING THE VILLAGE WISE INSURANCE UNITS KHARIF 2017 SEASON</b>						
<b>CROP:RICE</b>						
<b>DISTRICT: CHITTOOR</b>						
<b>MC</b>	<b>Mandal Name</b>	<b>Village Code</b>	<b>Village Name</b>	<b>I.U. No.</b>	<b>REMARKS</b>	
002	THAMBALLAPALLE	0001	ZUNZURUPENTA	0001		
		0002	KOTALA			
		0003	GOPIDINNE			
		0007	GUNDLAPALLE			
		0008	THAMBALLAPALLE			
		0009	EDDULAVARIPALLE			
		0010	YERRASANI PALLE			
		0011	PANCHALAMARRI			
		0012	KOSUVARIPALLE			
		0013	MARRIMAKULAPALLE			
		0014	KANNEMADUGU			
		0015	RENIMAKULAPALLE			
		0016	KOTAKONDA			
		0017	KUKKARAJUPALLE			
		0004	GANGIREDDIPALLE		0002	
		0005	KOTLAPALLE			
		0006	DIGUVPALEM			
001	MULAKALACHERUVU	0001	CHENNAPPAGARIPALLI			
		0002	KALAVAPALLE			
		0003	TSHOWDA SAMUDRAM			
		0004	GUDUPALLE			
		0005	SOMPALLE			
		0006	MOLAKALACHERUVU			
		0007	NAYANICHERUVUPALLE			
		0008	MARELLAGADDA			
		0009	KADIRINATHUNIKOTA			
		0010	CHENNAIAHGARIPALLE			
		0011	PEDDAPALEM			
		0012	DEVALCHERUVU			
		0013	BURAKAYALAKOTA			
		0014	VEPURIKOTA			
		0015	NADIGADDATHIMMANAPALLE			
		0016	MADDI NAYANIPALLE			

MC	Mandal Name	Village Code	Village Name	I.U. No.	REMARKS
		0017	DEVARAPALLE	0002	
003	PEDDAMANDYAM	0001	DIGUVAPALLE	0003	
		0002	BANDREVU		
		0003	MUSALIKUNTA		
		0006	KALICHERLA		
		0004	PAPEPALLE	0004	
		0005	PEDDAMANDYAM		
		0007	SIDDAVARAM	0005	
		0008	SIVAPURAM		
		0009	VELIGALLU		
004	GURRAMKONDA	0001	PASALAVANDLAPALLE	0006	
		0002	YELLUTLA		
		0003	CHERLOPALLE		
		0004	NADIMIKHANDRIGA		
		0005	SARIMADUGU		
		0006	CHITTIBOYANAPALLE		
		0007	GURRAMKONDA		
		0008	SANGSAMUDRAM		
		0009	KHANDRIGA		
		0010	MARRIMAKULAPALLE		
		0011	AMILEPALLE		
		0012	ARIGALAVARIPALLE		
		0013	SETTIVARIPALLE		
		0014	THARIGONDA		
		0015	RAMAPURAM		
		0016	THARIGONDARACHAPALLE		
		0017	MARRIPADU		
005	KALAKADA	0001	NADMICHERLA	0007	
		0002	MADINENIPALEM		
		0003	KADIRAYACHERUVU		
		0004	ENUGONDAPALEM		
		0005	MUDIAMVARIPALLE		
		0006	NAWABPET		
		0007	YERRAKOTAPALLE		
		0008	RATIGUNTAPALLE		
		0009	DEVALAPALLE	0008	
		0010	KONA		
		0011	GUDIBANDA		
		0012	KALAKADADODDIPALLE		

MC	Mandal Name	Village Code	Village Name	I.U. No.	REMARKS
		0013	KALAKADAKOTHAPALLE	0008	
		0014	KALAKADA		
		0015	POTHAVARIPALLE		
		0016	GANGAPURAM		
007	ROMPICHERLA	0002	MOTUMALLELA	0009	
		0003	PEDDAMALLELA		
		0001	GANUGACHINTHA	0010	
		0004	ROMPICHERLA		
		0005	BANDAKINDAPALLE		
		0006	PEDDAGOTTIGALLU		
		0007	BOMMAIAHGARI PALLE	0011	
008	YERRAVARIPALEM	0001	USTHIKAYALAPENTA		
		0002	ELLAMANDA		
		0003	VENKATARAMARAJUPURAM		
		0004	BODEVANDLAPALLE	0012	
		0005	NERABYLU		
		0006	UDAYAMANIKYAM		
		0007	UDAYAMANIKYAMAGRAHARAM		
		0008	YERRAVARIPALEM	0013	
		0009	KAMALAYYAVARIPALLE		
		0010	CHINTHAKUNTA		
009	TIRUPATI (RURAL)	0001	PUDIPATLA		
		0002	MALLAVARAM	0013	
		0003	KALUR		
		0004	PAIDI PALLE		
		0005	PATHA KALVA		
		0006	GOLLAPALLE		
		0007	THUMMALA GUNTA		
		0008	CHIGURUWADA NORTH KHAN		
		0009	CHIGURUWADA SOUTH KHAN		
		0010	DURGA SAMUDRAM		
		0011	KUNTRAPAKAM		
		0012	NALLA MANI KALVA		
		0013	KUPU CHANDRA PETA		
		0014	RAMANUJA PALLE		
		0015	MALLAM GUNTA		
		0016	VEDANTHA PURAM		
		0017	DAMINEDU		
		0018	PADI		

MC	Mandal Name	Village Code	Village Name	I.U. No.	REMARKS
----	-------------	--------------	--------------	----------	---------

		0019	MUNDLAPUDI		
		0020	THANAPALLE		
		0021	YOGI MALLAVARAM		
		0022	VEMUR		
		0023	PANAKAM		
		0024	KOTHUR	0013	
		0025	BRAHMANA PATTU		
		0026	CHERLOPALLE		
		0027	PERUR		
		0028	AVILALA		
		0029	TIRUCHANUR		
010	RENIGUNTA	0001	BALUPALLE		
		0004	KRISHNAPURAM		
		0005	SRINIVASAUDASIPURAM	0014	
		0007	R. MALLAVARAM		
		0011	KARAKAMBADI		
		0002	MAMANDUR		
		0003	ERRAGUNTA		
		0006	DHARMAPURAM KHANDRIGA		
		0008	ANAGUNTA		
		0009	VEDULLACHERUVU		
		0010	RENIGUNTA AGRAHARAM		
		0012	VENKATAPURAM		
		0013	ANNASANIPALLE		
		0014	ERRAMAREDDIPALEM		
		0015	THUKIVAKAM (RURAL)		
		0016	ELAMANDYAM		
		0017	KOTHAPALEM	0015	
		0018	ADUSUPALEM		
		0019	KURUKALVA		
		0020	KRISHNAIAH KALVA		
		0021	JEEPALEM		
		0022	NALLAPALEM		
		0023	THATHAIAH KALVA		
		0024	GAJULAMANDYAM		
		0025	SANJEEVARAYANIPATTEDA		
		0026	KOTRMANGALAM		
		0027	THANDLAMANGALAM		
		0028	SURAPPAKASAM		

MC	Mandal Name	Village Code	Village Name	I.U. No.	REMARKS
		0029	MOLAGAMUDI	0015	
		0030	AMMAVARIPATTEDA		
		0031	ATHURU		
011	YERPEDU	0002	CHINTALAPALEM	0016	
		0001	PALLAM	0017	
		0003	PANGURU		
		0004	PAGALI		
		0005	KATRAKAYALAGUNTA		
		0006	SREENIVASAPURAM		
		0007	DURGIPERI		
		0008	KRISHNAMPALLE		
		0009	NACHANERI		
		0010	NAGAMPALLE		
		0011	CHINDEPALLE		
		0012	MERLAPAKA		0018
		0013	YERPEDU		
		0014	SEETHARAMPET		
		0015	VENKATAPURAM		
		0016	PEDDANJIMEDU		
		0017	ISUKATHAGELI		
		0018	PATHAVEERAPURAM		
		0019	CHINNAJIMEDU		
		0027	ARUGORLA KHANDRIGA		
		0028	MADHAVAMALA		
		0020	KOBAKA	0019	
		0021	MANNASAMUDRAM	0020	
		0023	MUSALIPEDU		
		0022	MODUGULAPALEM	0021	
		0024	KANDADU		
		0025	MAHANKALIDEVIPUTTUR		
		0026	MUNGALAPALEM	0022	
		0029	VIKRUTHAMALA		
		0030	PENNAGADAM	0023	
		0031	PENUMALLAM		
		0032	VEDULLA CHERUVU		
		0033	GUDIMALLAM		
		0034	CHELLUR		
012	SRIKALAHASTI	0001	KOTHAPALLE CHINTHALA	0024	
		0002	MANNAVARAM		

MC	Mandal Name	Village Code	Village Name	I.U. No.	REMARKS
		0003	INAGALUR	0024	
		0004	GOVINDARAOPALLE		
		0013	KALAVAGUNTA		
		0005	VAMPALLE	0025	
		0006	POLI		
		0007	BHEEMAVARAM		
		0008	EMPEDU		
		0009	AMMACHERUVU	0026	
		0010	PATHAGUNTA		
		0011	MANGALAGUNTA		
		0012	VELAMPADU		
		0014	YARLAPUDI		
		0015	MELACHUR	0027	
		0016	PAPANAPALLE		
		0017	BRAHMANAPALLE		
		0018	GOLLAPALLE @ VENKATAPU		
		0019	BAHADUR VENKATAPURAM		
		0020	MURTHY PALEM	0028	
		0021	KOTHURU @CHELLAMAMBAPU		
		0022	RAMANUJA PALLE		
		0023	KUNTIPUDI		
		0024	KONERU GUNTA	0029	
		0025	VAGAVEDU		
		0026	VENGALAM PALLE @ ENDRA		
		0027	MADAMALA		
		0028	VELAVEDU	0030	
		0029	REDDIPALLE		
		0030	OBULAYAPALLE		
		0031	MUDDUMUDI		
		0032	ANANTHAPADMANABHAPURAM	0031	
		0034	MUCHIVOLU		
		0035	ERRAGUDIPADU		
		0036	BODAVARIPALLE		
		0033	MANGALAPURI	0032	
		0037	UDAMALAPADU		
		0038	AKKURTHY		
		0039	PENUBAKA		
		0040	KAMMAKOTHUR		
		0041	CHERUKULAPADU		

MC	Mandal Name	Village Code	Village Name	I.U. No.	REMARKS
----	-------------	--------------	--------------	----------	---------

		0047	ARAVAKOTHURU	0032	
		0042	NARAYANAPURAM	0033	
		0043	GUNTAKINDAPALLE		
		0044	MADDILEDU		
		0045	URANDURU		
		0046	PANAGALLU (RURAL)		
		0055	CHERLOPALLEVYAVASAYA K	0034	
		0056	CHERLAPALLE		
		0057	KAPUGUNNERI		
		0058	MARRIMAKULACHENU KHAND		
		0059	RACHAGUNNERI	0035	
		0049	CHUKKALANIDIGALLU		
		0050	AMMAPALEM		
		0051	PULLAREDDI KHANDRIGA		
		0052	THONDAMANADU		
		0053	DIGUVAVEEDHI		
		0054	EGUVAVEEDHI		
		0060	CHALLAPALEM	0036	
		0048	APPALAYAGUNTA		
		0061	BOKKASAM PALEM		
		0062	SUBBANAI DU KHANDRIGA		
		0063	RAMALINGA PURAM		
		0064	VEDAM		
		0065	SAHASRALINGESHWARA PUR		
		0066	RAMAPURAM		
		0067	SRIKALAHASTI	0037	
013	THOTTAMBEDU	0001	GOTTIPUDI		
		0002	RAMBATHLAPALLI		
		0003	KASARAM		
		0004	MAMIDIGUNTA		
		0005	PILLAMEDU		
		0006	DAINEDU	0038	
		0008	CHEMURU		
		0009	CHIYYAVARAM		
		0007	KONDACHENU KHANDRIGA	0039	
		0010	SIDDIGUNTA @ UMAMAHESW		
		0011	CHODAVARAM		
		0012	PEDDAGUNTA AGRAHARAM		
		0017	VIRUPAKSHAPURAM		

MC	Mandal Name	Village Code	Village Name	I.U. No.	REMARKS
		0018	GUNDELIGUNTA @ L.N.PUR	0039	
		0013	PEDDAKANAPARTHI	0040	

		0014	KONNALI	0041	
		0016	PENNALAPADU		
		0019	PUDI		
		0020	ILAGANUR		
		0015	KONATHANERI	0042	
		0021	GURUKULAPALEM		
		0029	CHINNA SINGAMALA		
		0022	POYYA	0043	
		0027	TATIPARTHY	0044	
		0028	KALLIPUDI		
		0030	PEDDA KANNALI		
		0023	GUMMADIGUNTA	0045	
		0024	ROUTHUSURAMALA		
		0025	GOWDAMALA		
		0026	THANGELLAPALEM		
		0031	BASAVAIHPALEM		
		0032	SAMBAIAHPALEM		
		0033	CHERUKURAGAPPA NAIDU K		
		0034	EDULAGUNTA		
		0035	THOTTAMBEDU		
		0036	SIVANADHAPALEM		
		0037	DONGALAMUDUR		
		0038	CHITTATHUR		
		0039	SRI KRISHNA PURAM		
		0040	KANCHANAPALLE		
		0041	BONUPALLE		
014	BUCHINAIDU KANDRIGA	0001	BHAVANISANKARAPURAM	0046	
		0002	ALATHUR		
		0003	TERRIPADU		
		0004	PUTTERI		
		0008	KOTHAPALEM	0047	
		0009	CHELLAMAMBAPURAM		
		0010	THIMMABHUPALAPURAM		
		0011	PARLAPALLE		
		0012	PALLAMALA	0048	
		0005	CHINNAGUNTA		
		0007	VIJAYAGOPALAPURAM		

MC	Mandal Name	Village Code	Village Name	I.U. No.	REMARKS
		0013	KATURU	0048	
		0014	THANGELLAPURAM		
		0015	KANAMANAMBEDU		



		0006	PEDDAPALAVEDU		
		0016	NEERPAKOTA	0049	
		0018	GAJULAPELLURE		
		0017	KUKKAMBAKAM	0050	
		0019	KANCHANAPUTTUR		
		0020	WEST WARATHUR		
		0021	NELAVOY		
		0022	KUMARA VENKATAPURAM	0051	
		0023	KALLIVETTU		
		0024	TALARIVETTU		
015	VARADAIHPALEM	0001	AYYAVARIPALEM		
		0002	SANTHAVELLORE		
		0003	KUVVAKOLLI		
		0004	SATHAMBEDU		
		0005	ISUKAPALEM		
		0006	GUDALAVARIPALEM		
		0007	AMBUR		
		0008	MARADAWADA		
		0009	KALATHUR	0052	
		0015	VARADAIHPALEM		
		0020	CHILAMATHUR		
		0021	YANADIVETTU		
		0022	KOVURPADU		
		0023	THONDAMBATTU		
		0024	PANDUR		
		0025	PADIRIKUPPAM		
		0026	CHINNAPANDUR		
		0027	RACHERLA		
		0010	CHAVA LINGAMA NAIDU PA		
		0011	KURINJALAM	0053	
		0012	KAMBAKAM		
		0013	ARUDUR		
		0014	KADUR		
		0016	NELLATUR		
		0017	KAREPAKAM		
		0018	VITTAIAH PALEM		

MC	Mandal Name	Village Code	Village Name	I.U. No.	REMARKS
		0019	CHEDULLAPAKAM	0053	
016	K.V.B.PURAM	0001	GNANAMAMBA PURAM @PV.K	0054	
		0002	KOVANUR		
		0003	ANGERI CHERUVU		
		0004	GUNTIPEDU		

		0005	ANJURU		
		0006	CHELLAMAMBA PURAM		
		0007	ADARAM		
		0008	VENKATAPURAM @ G.KHAND		
		0009	SURAMALA		
		0010	BRAHMANA CHERUVU		
		0011	THIMMASAMUDRAM		
		0012	RAGIGUNTA		
		0013	BRAHMANAPALLE		
		0014	KANDLURU		
		0015	BAKKAPATUGUNTA		
		0016	THIMMINAIDUGUNTA		
		0020	RANGAIAHGUNTA		
		0017	PERINDESAM		
		0018	ADAVARAM		
		0019	MATTAMANAPATHATTU R.KH		
		0021	PUDI@CHENNAKESHWARAPUR		
		0022	KATRAPALLE		
		0023	SUBRAMANYA PURAM		
		0024	KUMARA VENKATA BHUPALA		
		0025	KALATHURU		
		0026	PATHAPALEM		
		0027	OLLURU		
		0028	RAYAPEDU	0055	
		0029	KANCHANACHENGANNA KHAN		
		0030	VAGATHURU		
		0031	SRINIVASAPURAM		
		0032	SADASIVA PURAM		
		0033	SIDDAMANAI DU KHANDRIGA		
		0034	ARAI		
		0035	SURYANARAYANA PURAM		
		0036	DIGUVAPUTHURU		
		0037	EGUVAPUTTURU		
		0038	SHAKTHI GANESWARAPURAM		

MC	Mandal Name	Village Code	Village Name	I.U. No.	REMARKS
		0039	MIDDI KHANDRIGA	0055	
017	TIRUPATI (URBAN)	0001	KONKACHENNAIAHGUNTA	0056	
		0002	CHENNAYYAGUNTA		
		0003	THIMMINAIDUPALEM		
		0004	SETTIPALLE		
		0005	TIRUPATHI		
		0006	AKKARAMPALLE		

		0007	MANGALAM		
018	CHANDRAGIRI	0001	BHEEMAVARAM	0057	
		0002	KONDREDDY KHANDRIGA		
		0003	CHINNA RAMA PURAM		
		0004	SESHA PURAM		
		0005	PULLAIAHGARI PALLE	0058	
		0006	ARE PALLE		
		0007	NAGAPATLA		
		0008	KOTALA		
		0009	RAMIREDDI PALLE		
		0010	NARASINGA PURAM		
		0011	MITTAPALEM		
		0012	REDDIVARIPALLE		
		0013	THONDAWADA		
		0014	SANAMBATLA		
		0015	CHINTAGUNTA	0059	
		0016	CHANDRAGIRI		
		0017	AGARALA		
		0018	MAMANDUR		
		0019	ITHEPALLE		
		0020	MUNGILIPATTUKOTHAPALLE		
		0021	KALROADPALLE		
		0022	PANAPAKAM		
		0023	DORNAKAMBALA	0060	
019	CHINNAGOTTIGALLU	0001	KOTABYLU		
		0002	RANGANNAGARI GADDA		
		0003	CHINNAGOTTI GALLU		
		0004	THIPPIREDDIGARIPALLE		
		0005	DIGUVURU	0061	
		0006	CHATTEVARIPALEM		
		0007	CHITTECHERLA		
		0008	DEVARAKONDA		

MC	Mandal Name	Village Code	Village Name	I.U. No.	REMARKS
		0009	BHAKARAPET	0061	
		0010	YEGUVURU		
020	PILERU	0001	MELLACHERUVU	0062	
		0002	TALUPULA		
		0003	JANDLA		
		0007	MADDELACHERUVU		
		0008	VEPULABYLU		
		0010	GUDAREVUPALLE		
		0011	YERRAGUNTLAPALLE		

		0012	DODDIPALLE		
		0013	REGALLU		
		0014	AGRAHARAM		
		0015	PILER		
		0004	MUDUPULAVEMULA		
		0005	AVUVARIPALLE		
		0006	KAVALIPALLE		
		0009	BODUMALLUVARIPALLE		
006	KAMBHAMVARIPALLE	0001	MADDIPATLAVANDLAPALLE		
		0002	NOOTHANAKALVA		
		0003	JILLELLAMANDA		
		0004	MARELLA		
		0005	GARNIMITTA		
		0006	THUVVAPALLE		
		0007	BOPPASAMUDRAM		
		0008	GALIVARIPALLE		
		0009	HISSAPALLE	0063	
		0010	MAHALRAJUPALLE		
		0011	THIMMAPURAM		
		0012	THEETHAVAGUNTAPALLE		
		0013	MATAMPALLE		
		0014	GYARAMPALLE		
		0015	SORAKAYALAPETA		
		0016	YERLAMPALLE		
		0017	KAMBHAMVARIPALLE		
		0018	VAGALLA		
		0019	KETHAMREDDIPALLE		
		0020	KASIREDDIPALLE		
		0021	GORANTLAPALLE		
021	KALIKIRI	0001	CHEEKATIPALLE	0064	

MC	Mandal Name	Village Code	Village Name	I.U. No.	REMARKS
		0002	MAHAL		
		0003	GUNDLORU		
		0004	TSANDRAVARIPALE		
		0005	MUNELLAPALLE		
		0006	PALLAVOLU		
		0007	PARAPATLA	0064	
		0008	MEDIKURTHI		
		0009	MARRIKUNTAPALLE		
		0010	PATHEGADA		
		0011	KORLAKUNTA		
		0012	KALIKIRIREDDIVARIPALLE		

		0013	GUTTAPALEM		
		0014	KALIKIRI		
022	VALMIKIPURAM	0001	VELAGAPALLE	0065	
		0002	NAGARIMADUGU		
		0003	BUDIDAVEDU		
		0004	TSAKIREVUPALLE		
		0005	THATIGUNTAPALLE		
		0006	MANCHURU		
		0007	AYYAVARIPALLE		
		0008	JARRAVARIPALLE		
		0009	VALMIKIPURAM		
		0010	VITTALAM		
		0011	KURAPARTHI		
		0012	ARAMADAKA		
		0013	CHINTHALAVARIPALLE		
		0014	MUGALAMARRI		
		0015	JAMMALLAPALLE		
		0016	CHINTAPARTHI		
		0017	GANDABOYANAPALLE		
023	KURABALAKOTA	0001	PITCHALAVANDLAPALLE	0066	
		0002	MUDIVEDU		
		0003	MATLIVARIPALLE		
		0004	BRAHMANAVODDUPALLE		
		0005	KURABALAKOTA		
		0006	THETTU		
		0007	ANGALLU		
		0008	MUTAKANAVARIPALLE		
024	PEDDA THIPPASAMDRAM	0001	PATTEMVANDLAPALLE	0067	

MC	Mandal Name	Village Code	Village Name	I.U. No.	REMARKS
		0002	KANDUKURU	0067	
		0003	KATNAGALLU		
		0004	JAGADAMVARIPALLE		
		0005	PULIKALLU		
		0006	KAMSALAVANDLAPALLE		
		0007	RANGASAMUDRAM		
		0008	MADUNURU		
		0009	MADDIAHGARIPALLE		
		0010	PEDDATHIPPASAMUDRAM		
		0011	THUMMARAKUNTA		
		0012	T.SADUM		
		0013	ANANTHAPURAM		

		0014	CHINNAPONGUPPALLE		
		0015	AMALLABANDAKOTA		
		0016	BOORLAPALLE		
		0017	MALLELA		
		0018	SAMPATHIKOTA		
		0019	BUCHIPALLE		
025	B.KOTHAKOTA	0001	KOTHAKOTA	0068	
		0002	BEERANGI		
		0003	BADIKAYALAPALLE		
		0004	GUMMASAMUDRAM		
		0005	GATTU		
		0006	BAYYAPPAGARIPALLE		
		0007	THUMMANAMGUTTA		
		0008	GOLLAPALLE		
		0009	KOTAVOORU		
026	MADANAPALLE	0008	KOTHAVARIPALLE	0069	
		0009	CHINNATHIPPASAMUDRAM		
		0010	KASIRAOPETA		
		0011	POTHAPOLU		
		0012	BASINIKONDA		
		0013	MOLAKALADINNE		
		0014	VALASAPALLE		
		0015	KAMMAPALLE		
		0017	BANDAMEEDA KAMMAPALLE		
		0019	VENKAPPAKOTA		
		0020	PAMAI AHGARIPALLE		
		0001	KOLLABYLU	0070	

MC	Mandal Name	Village Code	Village Name	I.U. No.	REMARKS
		0002	PONNETIPALEM (PART)	0070	
		0003	VEMPALLE		
		0004	MALEPADU		
		0005	THENEE GALAVARIPALLE		
		0006	PENCHUPADU		
		0007	MADANAPALLE (RURAL)		
		0016	PAPPIREDDIPALLE		
		0018	ANKISETTIPALLE		
		0021	CHIPPILI		
027	NIMMANAPALLE	0001	RACHAVETIVARIPALLE	0071	
		0002	MACHIREDDIGARIPALLE		
		0003	REDDIVARIPALLE		
		0004	BANDLAPAI		
		0005	MUSTOOR		

		0006	THAVALAM	0072	
		0007	CHOWKILLAVARIPALLE		
		0008	NIMMANAPALLE		
		0009	AGRAHARAM		
		0010	VENGAMVARIPALLE		
028	SODAM	0001	VOOTUPALLE	0073	
		0002	CHINTAMAKULAPALLE		
		0003	PALAMANDA		
		0004	KHAMBHAMVARIPALLE		
		0005	THATIGUNTAPALEM		
		0006	SODAM		
		0007	AMMAGARIPALLE		
		0008	GONGIVARIPALLE		
		0009	THIMMANAYANIPALLE		
		0010	NADIGADDA		
		0011	ERRATHIVARIPALLE		
		0012	BOORAGAMANDA		
		0013	CHERUKUVARIPALLE		
029	PULICHERLA	0001	E.RAMIREDDYGARIPALLE	0074	
		0002	AYYAVANDLAPALLE		
		0003	VENKATADASARIPALLE		
		0004	BODIREDDIGARIPALLE		
		0005	KALLURU		
		0006	DEVALAMPET		
		0007	BANDARUVARIPALLE		

MC	Mandal Name	Village Code	Village Name	I.U. No.	REMARKS
		0008	REDDIVARIPALLE	0074	
		0009	RAMIREDDIGARIPALLE		
		0010	GADDAMVARIPALLE		
		0011	MANGALAMPETA		
		0012	VALLIVETIVARIPALLE		
		0013	YELLANKIVARIPALLE		
		0014	RAYAVARIPALLE		
		0015	KAVETIGARIPALLE		
030	PAKALA	0001	PADIPUTLABAYALU	0075	
		0002	THOTATHIMMAIAHPALLE		
		0003	VALLIVEDU		
		0004	MOGARALA		
		0005	MADDINAYANIPALLE		
		0006	GANUGAPENTA		
		0007	PEDDA RAMAPURAM		
		0008	GORPADU		

		0009	DAMALACHERUVU		
		0010	PAKALA		
		0011	GADANKI		
		0012	ADENAPALLE		
		0013	NAGAMMAAGRAHARAM		
		0014	ODDEPALLE		
		0015	ACHAMMA AGRAHARAM		
031	VEDURUKUPPAM	0001	K.V.M.AGRAHARAM	0076	
		0002	KURIVIKUPPAM		
		0003	BRAHMANAPALLE		
		0004	MONDIVENGANAPALLE		
		0005	VEDURUKUPPAM		
		0006	INAMKOTHURU		
		0007	KOMARAGUNTA		
		0008	PACHIKAPALEM		
		0009	T.K.M.PURAM		
		0010	MAMBEDU		
		0011	MAREPALLE		
		0012	PERUMALLAPALLE		
		0013	CHENCHUGUDI		
		0014	VEPERI		
		0015	PATHAGUNTA		
		0016	JAKKIDONA		

MC	Mandal Name	Village Code	Village Name	I.U. No.	REMARKS
		0017	VENUGOPALAPURAM	0076	
		0018	AGGICHENUPALLE		
		0019	KONDAKINDAPALLE		
		0020	DEVARAGUDIPALLE		
		0021	JADABAPANAPALLE		
		0022	THETTUGUNTAPALLE		
		0023	DEVALAMPETA		
		0024	MARRIPALLEUTTARAPUKHAN		
		0025	THIPPINAIDUPALLE		
		0026	BOMMAIAHPALLE		
		0027	ETTERANGAPALLE		
		0028	GARAMPALLE		
		0029	ALLAMADUGU		
		0030	GODUGUCHINTHA		
		0031	MAKAMAMBAPURAM		
		0032	TARLABYLU		
032	RAMACHANDRAPURAM	0001	CHUTTAGUNTA RAMAPURAM	0077	
		0002	NADAVALLURU		



		0003	KATTAKINDAVENKATAPURAM		
		0004	BRAHMANAKALVA		
		0005	RAVILLAVARIPALLE		
		0006	KAMMA PALLE		
		0007	SORAKAYALAPALEM		
		0008	SEVOIKALVA		
		0010	GANGIREDDI PALLE		
		0009	NENNURU		
		0011	PRASAVENKATESHWARAPU	0078	
		0012	SANJEEVA RAYA PURAM		
		0013	NETHA KUPPAM		
		0014	ANUPALLE		
		0015	CHITTATHUR KALE PALLE	0079	
		0016	KUPPAMBADUR		
		0017	RAYAL CHERUVU		
033	VADAMALAPETA	0001	PACHIKALVA		
		0002	PATHIPUTHURU		
		0003	KAYAM	0080	
		0004	K.G.KHANDRIGA		
		0005	KADIRIMANGALAM		
		0006	KALLURU		

MC	Mandal Name	Village Code	Village Name	I.U. No.	REMARKS
		0007	T.C.AGRAHARAM		
		0008	THATNERI		
		0009	SRINIVASAPURAM		
		0010	PADIREDU		
		0011	PADIREDU ARANYAM		
		0012	RAMASAMUDRAM		
		0013	VADAMALA		
		0014	PUDI	0080	
		0015	VEMAPURAM		
		0016	THIRUMANDYAM		
		0017	AYYANNAGARIPALLE		
		0018	SEETHARAMA PURAM		
		0019	SEETHAMMA AGRAHARAM		
		0020	S.V. PURAM		
		0021	ALIMELU MANGA PURAM		
		0022	SRI BOMMARAJU PURAM		
034	NARAYANAVANAM	0001	KONDALA CHERUVU	0081	
		0002	KALYANAPURAM		

		0003	ERIKAMBATTU		
		0004	THIRUVATYAM		
		0005	VENKATA KRISHNA PALEM		
		0006	KEELAGARAM		
		0007	SAMUDAYAM		
		0008	BHEEMUNICHERUVU		
		0009	IPPPAM THANGAL		
		0010	DIGUVAKANAKAM PALEM		
		0011	KASIMMITTA		
		0012	BOPPA RAJU PALEM		
		0013	ARANYAM KHANDRIGA		
		0014	THUMBURU		
		0015	PALAMANGALAM		
		0016	NARAYANAVANAM		
035	PICHATUR	0001	MUDIYUR		
		0002	KEELAPUDI		
		0003	PICHATUR		
		0004	REPPALAPATTU	0082	
		0005	RAMAGIRI		
		0006	RAJANAGARAM		
		0007	APPAMBATTU		

MC	Mandal Name	Village Code	Village Name	I.U. No.	REMARKS
		0008	VELURU		
		0009	NEERVOY	0082	
		0010	VENGALATHUR		
		0011	RAMAPURAM		
		0012	SIVAGIRI		
		0013	PULIPADU @ GOVARDHANAG	0083	
		0014	KARURU @ KRISHNAGIRI		
		0015	PULIGUNDRAM		
		0016	CHILAMATHUR @ BANGALA		
		0017	SHAMSHEER BAHADURPETA	0084	
036	SATYAVEDU	0001	PRAVELAVARMESWARAPURAM		
		0002	RAJAGOPALAPURAM		
		0003	VANALLOR	0085	
		0016	KOTHAMARIKUPPAM		
		0022	KANNAVARAM		
		0015	CHINNA EETIVAKAM		
		0017	NARASARAJU AGRAHARAM	0086	
		0018	DALAVAI AGRAHARAM		

		0019	SATYAVEDU		
		0020	VENKATARAJULA KHANDRIG		
		0021	MADANAMBEDU		
		0023	DASUKUPPAM		
		0024	SENNERI		
		0025	PEDUKUPPAM		
		0026	AMBAKAM		
		0027	THONDUKULI		
		0028	MADANANJERI		
		0029	PERADAM		
		0030	SIRUNAMBUDUR		
		0031	KADIRVEDU		
037	NAGALAPURAM	0001	SADASIVA SANKARAPURAM	0087	
		0002	BEERAKUPPAM		
		0003	TRIPURANTHAKAPURAMKOTA		
		0004	KADIVEDU		
		0005	VELLORE	0088	
		0006	KRISHNAPURAM		
		0007	KALANJERI		
		0008	NAGALAPURAM		
		0009	VEMBAKAM		

MC	Mandal Name	Village Code	Village Name	I.U. No.	REMARKS
		0010	BAITAKODIAMBEDU	0089	
		0011	KARANI		
		0012	SURUTUPALLE		
039	VIJAYAPURAM	0001	GANGAMAMBA PURAM	0090	
		0002	KALIKAPURAM		
		0003	ELLA SAMUDRAM		
		0008	PANNURU		
		0009	VIJAYA RAGHAVAPURAM		
		0010	KOTHURU VENKATAPURAM		
		0011	MANGALAM		
		0012	JAGANNADHAPURAM		
		0013	VIJAYA PURAM		
		0014	ILLATHURU		
		0015	PATHA ARCOT		
		0016	KOSALA NAGARAM		
		0017	MAHARAJA PURAM		
		0018	SRIHARIPURAM		
		0004	BUCHIVANATHAM	0091	

		0005	ALAPAKAM		
		0006	KALIAMBAKAM		
		0007	SAMI REDDI KHANDRIGA		
038	NINDRA	0001	KAVANURU		
		0002	SRI RAMAPURAM		
		0003	KOPPEDU ACHARYULA KHAN		
		0004	SAMAYAPURAM		
		0005	ELAKATUR		
		0006	CHAVARAMBAKAM		
		0007	ARURU		
		0008	IRUGUVAI		
		0009	PADIRI		
		0010	KUNAMA RAJU PALEM		
		0011	NETTERI		
		0012	KACHARAVEDU		
		0013	NINDRA		
		0014	AGARAM		
		0015	ATHUR		
040	NAGARI	0001	ADAVIKOTHURU		
		0002	GUNdraJUKUPPAM	0092	
		0003	MANGADU		

MC	Mandal Name	Village Code	Village Name	I.U. No.	REMARKS
		0004	VELAVADI		
		0005	AGARAM		
		0006	TIRUVENGAMAMBAPURAM		
		0007	DAMARAPAKAM		
		0022	SALVAPATTEDA	0092	
		0023	NAGARI		
		0025	TIRUMALARAJUKHANDRIGA		
		0028	SREERANGANAGARAAGRAHAR		
		0029	KAKAVEDU		
		0008	MITTAPALEM		
		0009	THERANI		
		0010	MELAPATTU		
		0011	MUDIPALLE		
		0012	VENKATANARASIMHARAJUVA		
		0013	SARASWATHIVILASAPURAM	0093	
		0014	TADUKU		
		0015	SRINIVASAPURAM		
		0016	VEERAKAVERIRAJUPURAM		
		0017	NAGARAJUKUPPAM		
		0018	KAVETIPURAM		

		0019	KANNIKAPURAM		
		0020	ORANTHANGALGOLLAKUPPAM		
		0021	SATRAWADA		
		0024	NETHAMKHANDRIGA		
		0026	KEELAPATTU		
		0027	EKAMBARAKUPPAM		
041	PUTTUR	0001	KASIMKUPPAM	0094	
		0002	SIRUGURAJUPALEM		
		0003	TADUKU		
		0004	THORUR		
		0005	NESANUR		
		0006	GOLLAPALLI		
		0007	NANDIMANGALAM		
		0008	UTHARAPUKHANDRIGA		
		0009	VEPAGUNTA		
		0010	PARAMESWARA MANGALAM		
		0011	TIRUMALAKUPPAM		
		0012	KUMARABOMMARAJUPURAM		
		0013	KAVERIMAHARAJULAAGRAHA		

MC	Mandal Name	Village Code	Village Name	I.U. No.	REMARKS
		0014	ESWARAPURAM	0094	
		0015	VEERAPPAREDDIPALEM		
		0016	CHERLOPALLE		
		0017	PUTTUR		
		0018	GOVINDAPALEM		
042	KARVETINAGAR	0001	ERRAMARAJUPALLE	0095	
		0002	GAZANKI		
		0003	KASAVARAJAPURAAGRAHARA		
		0004	PONNAGALLU		
		0005	KATHERAPALLE		
		0006	KESAVAKUPPAM		
		0007	VIRATAPURAM		
		0008	TIRUMALAKONDAMAMBAGARI		
		0009	KARVETINAGAR		
		0010	NISSANKADURGAM		
		0011	DAMODARA MAHARAJAPURAM	0096	
		0012	RAJAKUMARAVENKATABAHAD		
		0013	MAKAMAMBAVILASAM		
		0014	ANNURKASABAGAYAT		
		0015	ANNUR		
		0016	ALATHUR		
		0017	MUKKARAVARIPALLE		

		0018	BATTUVARIPALLE		
		0019	KOLLAGUNTA		
		0020	EDUVARIPALLE		
		0021	GOPICHETTIPALLE		
		0022	KRISHNASAMUDRAM		
		0023	KOTARVEDU		
		0024	KETHUMATMAHARAJAPURAM		
		0025	SURENDRANAGARAM		
		0026	LAKSHMIRAJUPET		
046	SOMALA	0001	MITTAPALLE	0097	
		0002	THAMMINAYANIPALLE		
		0003	KANDURU		
		0004	KAMIREDDIVARIPALLE		
		0005	VALLIGATLA		
		0006	NELLIMANDA		
		0007	IRIKIPENTA		
		0008	SOMALA		

MC	Mandal Name	Village Code	Village Name	I.U. No.	REMARKS
		0009	S. NADIMPALLE	0097	
		0010	UPPARAPALLE		
		0011	NANJAMPETA @ CHADAMBYL	0098	
		0012	AVULAPALLE		
		0013	PEDDAUPPARAPALLE		
047	CHOWDEPALLE	0001	DIGUVAPALLE	0099	
		0002	KAGITHI		
		0003	KONDAMARRI		
		0004	GADDAMVARIPALLE		
		0005	PEDDAYALLAKUNTA		
		0006	CHOWDEPALLE		
		0007	PANDILLAPALLE		
		0008	SETTIPETA		
		0009	PUDIPATLA		
		0010	29A-CHINTAMAKULAPALLE	0100	
		0011	KATIPERI		
		0012	LADDIGAM		
		0013	A. KOTHAKOTA		
		0014	DURGASAMUDRAM		
		0015	CHARALA		
048	RAMASAMUDRAM	0001	NARIGANIPALLE	0101	
		0002	CHEMBAKUR		
		0003	KAPPALLE		
		0004	PEDDAKURAPAPALLI		

		0005	R.NADIMPALLE		
		0008	KURIJALA		
		0006	ELAVANELLORE	0102	
		0007	RAMASAMUDRAM		
		0009	CHOKKANDLAPALLE		
		0010	VOOLAPADU		
		0011	MINIKI		
		0015	MOOGAVADI		
		0012	ARIKELA	0103	
		0013	MALENATHAM		
		0014	KUDURUCHEEMANAPALLE		
049	PUNGANUR	0001	MITTACHINTHAVARIPALLE	0104	
		0002	BODEVARIPALLE		
		0003	CHANDRAMAKULAPALLE		
		0004	PALYAMPALLE		

MC	Mandal Name	Village Code	Village Name	I.U. No.	REMARKS
		0005	RAGANIPALLE(RURAL)	0104	
		0006	CHADALLA		
		0007	BHEEMAGANIPALLI		
		0008	MANGALAM		
		0009	ETAVAKILI		
		0010	MAGANDLAPALLE		
		0011	VANAMALADINNE		
		0012	ARADIGUNTA		
		0013	MELUMDODDI		
		0014	PUNGANUR(RURAL)		
		0015	KUMMARA NATHAM		
		0016	ETHUR		
		0017	BANDLAPALLE		
		0018	NEKKONDI		
		0019	MELUPATLA		
050	PEDDAPANJANI	0001	BATTAMDODDI	0105	
		0002	KARASANAPALLE		
		0003	PEDDAVELAGATUR		
		0004	APPINAPALLE		
		0005	SANKARAYALAPETA	0106	
		0006	SIVADI		
		0007	NIDIGUNTA		
		0008	MUDARAMPALLE		
		0009	CHAMANERU		
		0010	BOMMARAJUPALLE		
		0011	MUTHUKUR		

		0012	CHALAMANGALAM		
		0013	PEDDAPANJANI		
		0014	THURLAPALLE		
		0015	VEERAPALLE		
		0016	SUDDAGUNDLAPALLE		
		0017	KOLATHUR		
		0018	GAMKONDA		
		0019	RAYALAPETA		
		0020	NAGIREDDIPALLE		
		0021	PEDDAKAPPALLE		
		0022	KOGILERU		
051	GANGAVARAM	0001	GUNDUGALLU	0107	
		0002	PASUPATHUR		

MC	Mandal Name	Village Code	Village Name	I.U. No.	REMARKS
		0003	GANDRAJUPALLE	0107	
		0004	KEELAPALLE		
		0005	PATHIKONDA		
		0006	MAMADUGU		
		0007	JEEDIMAKULAPALLE		
		0008	MAREDUPALLE		
		0009	DANDAPALLE		
		0010	KALAGATOOR		
		0011	KALLUPALLE		
		0012	MELUMOY		
		0013	KOTHAPALLE		
		0014	GANGAVARAM		
		0015	KEELAPATLA		
		0016	MOGILEPALLE		
053	SRIRANGARAJAPURAM	0001	DONNIBOMMIREDDIBYLU	0108	
		0002	MUCHALAMARRI		
		0003	PILLARIKUPPAM		
		0004	VENKATAPURAM		
		0005	CHILLAMAKULAPALLE		
		0006	CHOKKAMADUGU		
		0007	MUDDIKUPPAM		
		0008	NELAVOY		
		0009	GIDDAMAKARAJAPURAM		
		0010	PATHAPALEM		
		0011	RIPUNJAYARAJAPURAM		
		0012	SREERANGARAJAPURAM		
		0013	50 KANNIKAPURAM		
		0014	MANGUNTA		



		0015	ODDUPALLE		
		0016	52 KANNIKAPURAM		
		0017	50 BASIVIREDDIPALLE		
		0018	PEDDAKONDEPALLE		
		0019	MARRIPALLE DAKSHINAPUK		
		0020	KATIKAPALLE		
		0021	48 BASIVIREDDIPALLE		
		0022	KOTHAPALLE		
		0023	VILASAVARAHAPURAM		
		0024	KOTARLAPALLE		
		0025	SRUNGARA SEKHARA RAJAP		

MC	Mandal Name	Village Code	Village Name	I.U. No.	REMARKS
		0026	ARIMAKULAPALLE	0108	
		0027	NALLE PALLE		
		0028	CHINA THAYYUR		
		0029	JANGALAPALLE		
		0030	THATIMAKULAPALLE		
		0031	VENUGOPALAPURAM		
		0032	SUPARVARAJAPURAM		
		0033	PULLUR		
		0034	DURGARAJAPURAM		
		0035	NARASIMHARAJAPURAM		
		0036	KONDRAJUPURAM		
		0037	56 KANNIKAPURAM		
		0038	PADMAPURAM		
056	PALAMANER	0001	RANGINAYANAPALLE	0109	
		0007	MORAM		
		0008	SREE RANGA RAJAPURAM		
		0009	AYYAMREDDI PALLE		
		0010	ANKAMVARIPALLE		
		0011	GUNDLAPALLE		
		0012	KOLAMASANA PALLE	0110	
		0002	JAGAMARLA		
		0003	PENGARA GUNTA		
		0006	JALLIPETA		
		0016	NAGAMANGALAM	0111	
		0017	PALAMANER		
		0004	SAMUDRAPALLE		
		0005	KURMOI		
		0013	KARIDIMADUGU		
		0014	BAIPPAGARI PALLE		
		0015	CHETHAPENTA		

057	BAIREDDIPALLE	0001	ALAPALLE	0112	
		0002	GOLLACHEMANAPALLE		
		0003	PEDDACHELLARAGUNTA		
		0004	BELUPALLE		
		0005	SETTIPALLE		
		0006	LAKKANAPALLE		
		0007	KAMBHAMPALLE		
		0008	THEERTHAM		
		0009	KAIGALLU		

MC	Mandal Name	Village Code	Village Name	I.U. No.	REMARKS
		0010	DEVADODDI	0112	
		0011	PATHURNATHAM		
		0012	KADAPANATHAM		
		0013	GOUNITHIMMEPALLE		
		0014	BAIREDDIPALLE		
		0015	GANGINAYANIPALLE		
		0016	KAMMANAPALLE		
		0017	DHARMAPURI		
		0018	MULATHIMMEPALLE		
		0019	MEKALANAGIREDDIPALLE		
		0020	DONTHIRALLAPALLE		
		0021	CHAPPIDIPALLE		
		0022	VEERLABANDA		
		0023	NELLIPATLA		
		0024	RAGHUNAYAKULA DINNE		
		0025	THIMMAIAHGARIPALLE		
058	VENKATAGIRIKOTA	0001	JOUNIPALLE	0113	
		0002	THOTA KANUMA		
		0003	KRISHNAPURAM		
		0004	NERNIPALLE		
		0005	PEDDANAPALLE		
		0006	PAIPALLE		
		0007	PATRAPALLE		
		0008	HANUMEPALLE		
		0009	TIRUMALAPICHIGUNDLAPAL		
		0010	BODIGUTTAPALLE		
		0011	GONUMAKULAPALLE		
		0012	KUMBARLAPALLE		
		0013	YALAKALLU		
		0014	MUDARAMDODDI		
		0015	MATTIGUTTAPALLE	0114	
		0016	VOGU (OGU)		

		0017	BAIRUPALLE		
		0018	GUDIPALLE		
		0019	PAPEPALLE		
		0020	VENKATAGIRIKOTA		
		0021	PEDDA BHARANIPALLE		
		0022	VIBHUTHIYELA NAGARAM		
		0023	PADIGALAKUPPAM		

MC	Mandal Name	Village Code	Village Name	I.U. No.	REMARKS
		0024	KONGATAM	0114	
		0025	SIVUNIKUPPAM		
		0026	NADEETHEERAM DASARLAPA		
		0027	CHINNA KONGATAM		
		0028	PAMUGANIPALLE		
		0029	JODIVERRIVANIPALLE		
		0030	KOTHAKOTA		
		0031	S. BANDAPALLE		
		0032	KONERUGOLLAPALLE		
		0033	CHINTAMAKULAPALLE		
		0034	BOYA CHINNAGANNAPALLE		
059	SANTHIPURAM	0001	BELLAKOGILA	0115	
		0002	VADAGANDLAPALLE		
		0003	ANIKERA		
		0004	NALLAPPAREDDIYURU		
		0005	REGADADINNEPALLE		
		0006	BENDANAKUPPAM		
		0007	PEDDURU		
		0008	KONERUKUPPAM		
		0009	SATHU		
		0010	CHINTHAKAMPALLE		
		0011	SETTIBALLA		
		0012	MOTAKOTHURU		
		0013	CHINAGANDLAPALLE		
		0015	BOYANAPALLE		
		0018	KENNAMAKULAPALLE		
		0019	JONIGANURU		
		0020	GUNJARLAPALLE		
		0021	CHINNARADODDI		
		0022	RALLABUDUGURU		
		0023	GESIKAPALLE		
		0025	DOMMARATHIPPANAPALLE		
		0026	MUDDANAPALLE		
		0033	ARIMUTHANAPALLE		

		0024	KARUMATLA	0116	
		0027	CHEEMANAPALLE		
		0028	KARLAGATTA		
		0029	JALLIGANIPALLE		
		0030	MORASANAPALLE		

MC	Mandal Name	Village Code	Village Name	I.U. No.	REMARKS
		0031	THUMSI	0116	
		0032	DONKUMANIPALLE		
		0034	NALLARALLAPALLE		
		0035	CHOWDAMPALLE		
		0036	DANDIKUPPAM		
		0037	72-SONNEGOWNNIPALLE		
		0042	VEDURUGUTTAPALLE		
		0043	KADIRI OBANAPALLE		
		0044	KANAMALADODDI		
		0046	THAMMIGANIPALLE		
		0047	PREETHICHAMANURU		
		0048	BENNAYANURU		
		0049	PODURU		
		0050	MADANAPALLE		
		0014	KRISHNAPURAM	0117	
		0016	GUNDUSETTIPALLE		
		0017	MATAMSANTHAMPALLE		
		0038	AMMAVARIPETA		
		0039	VETAGIRIKOTHUR		
		0040	KADIRIMUTHANAPALLE		
		0041	REDLAPALLE		
		0045	30-SONNEGOWNIPALLE		
		0051	KADAPALLE		
		0052	BANTHIMADUGUGOLLAPALLE		
		0053	CHILLAMANIPALLE		
		0054	JEEDIMANIPALLE		
		0055	GOLLAPALLEDINNE		
		0056	KOLAMADUGU		
		0057	SANTHAMPALLE		
		0058	ANCHINAYANIKUPPAM		
		0059	SIVARAMAPURAM		
		0060	NANJAMPETA		
060	GUDUPALLE	0001	BISANATHAM	0118	
		0002	ATHINATHAM		
		0003	AVULATHIMMANAPALLE		
		0004	POGURUPALLE		

		0005	LINGAPURAM DINNE		
		0006	DASIMANIPALLE		
		0007	ANGANAMALAKOTHUR		

MC	Mandal Name	Village Code	Village Name	I.U. No.	REMARKS
		0008	KUPPIGANIPALLE	0118	
		0009	KOTACHEMBAGIRI		
		0010	ONTIPALLE		
		0011	PEDDAGOLLAPALLE		
		0012	CHINNAGOLLAPALLE		
		0013	SIRIGIRIPALLE		
		0014	GUDUPALLE		
		0015	AGARAM		
		0016	YAMAGANIPALLE		
		0017	NALAGAMPALLE		
		0018	BEGGILIPALLE		
		0019	GOKARLAPALLE		
		0020	SETTIPALLE		
		0021	SETTIPALLE @ K. BAND		
		0022	KANAMANAPALLE		
		0023	GUNDLASAGARAM		
		0024	NAKKANAPALLE		
		0025	KOTAPALLE		
		0026	KAKINAYANICHIGURLAPALL		
		0027	ANAGARLAPALLE		
		0028	CHEEKATIPALLE		
		0029	BIJIGANIPALLE		
		0030	VENGEALLE		
		0031	IRISIGANIPALLE		
		0032	MALAVANIKOTHUR		
		0033	KODIGANIPALLE		
		0034	BURUGULAPALLE		
		0035	SANGANAPALLE		
		0036	BOYANAPALLE		
		0037	CHINNAPARTHIKUNTA		
		0038	PEDDAPARTHIKUNTA		
		0039	THALAI AGRAHARAM		
		0040	KOTAMAKANEPALLE		
		0041	ONNAPANAYANIKOTHUR		
		0042	JARUGUKONDA		
		0043	ALUGUMANIPALLE		
		0044	SONNARASANAPALLE		
		0045	SODIGANIPALLE		

		0046	THIMMANAYANIPALLE		
--	--	------	-------------------	--	--

MC	Mandal Name	Village Code	Village Name	I.U. No.	REMARKS
		0047	DINNEPALLE	0118	
		0048	MALDEPALLE		
061	KUPPAM	0001	BAIRUGANIPALLE (RURAL)	0119	
		0002	BANDASETTIPALLE (RURAL)		
		0003	CHAMMAGUTTAPALLE		
		0004	GUTTAPALLE		
		0005	SEEGALAPALLE		
		0006	KANGUNDI		
		0007	KANGUNDI R.F.		
		0008	VENKATESAPURAM		
		0009	DASEGOWNIYUR		
		0010	BOGGUPALLE		
		0011	ELLAJJANURU		
		0012	CHINNAKURBALAPALLE		
		0013	KAMATHAMUR		
		0014	KATHIMANIPALLE		
		0015	EKARLAPALLE		
		0016	MOOLAKUNTA		
		0017	KUTTIGANIPALLE		
		0018	SAJJALAPALLE		
		0019	NIMMAKAMPALLE		
		0020	MITTAPALLE		
		0021	KOTHAPALLE	0120	
		0022	KAKIMADUGU		
		0023	KUNGELOWNIYUR		
		0024	CHINNA BANGARUNATHAM		
		0025	PEDDA BANGARUNATHAM		
		0026	BEVANAPALLE		
		0027	VENDUGAMPALLE		
		0028	GUDLAKADIREPALLE		
		0029	GONUGUR		
		0030	PALARLAPALLE		
		0031	YANADIPALLE		
		0032	CHALARLAPALLE		
		0033	PORAKUNTLAPALLE		
		0034	JARUGU		
		0035	BATHALAPALLE		
		0036	URINAYANIPALLE		
		0037	URINAYANIKOTHUR		

MC	Mandal Name	Village Code	Village Name	I.U. No.	REMARKS
		0038	GUNDLANAYANIPALLE	0120	
		0039	KRISHNADASANAPALLE		
		0040	RAJANAM	0121	
		0041	VARAMANUR		
		0042	GATTAPPANAYANIPALLE		
		0043	URLAOBANAPALLE		
		0044	MARAPALLE		
		0045	KOORMANIPALLE		
		0046	NADIMUR		
		0047	BODAGUTTAPALLE		
		0048	VASANADUGOLLAPALLE		
		0049	MULAKALAPALLE		
		0050	VASANADU		
		0051	PAIPALYAM		
		0052	PEDDA BOGGUPALLE		
		0053	CHINNA BOGGUPALLE		
		0054	ADAVIMULAKAPALLE	0122	
		0055	KANAMAPACHARLAPALLE		
		0056	CHEKKUNATHAM		
		0057	PEDDAGOPANAPALLE		
		0058	AVULANATHAM		
		0059	MOTTAKADIRINUR		
		0060	CHINNAPOBBA		
		0061	TSADAMUR		
		0062	PONNANGUR		
		0063	ADAVI BUDUGUR		
		0064	KUPPAM (URBAN)		
062	RAMAKUPPAM	0001	KONGANAPALLE	0123	
		0002	KOLLUPALLE		
		0003	CHELDIGANIPALLE		
		0004	RAJUPETA		
		0005	BAIPPAREDLAPALLE		
		0006	KEMPASAMUDRAM		
		0007	THIMMASAMUDRAM		
		0008	BANDARLAPALLE		
		0009	GORIVIMAKULAPALLE		
		0011	PAMANA BOYANAPALLE		
		0016	MANENDRAM		
		0017	CHENNAREDDIPALLE		

MC	Mandal Name	Village Code	Village Name	I.U. No.	REMARKS	
		0010	PANDYALAMADUGU	0124		
		0012	GIDDAPALLE			
		0013	RAMAKUPPAM			
		0014	ATTIKUPPAM			
		0015	KILLAKUPODU			
		0018	MUDDANAPALLE			
		0019	BONDALAGUNTA			
		0020	KADASINAKUPPAM			
		0021	VIJALAPURAM			
		0022	ANKIREDDIPALLE			
		0023	BALAOBANAPALLE			
		0024	SINGASAMUDRAM			
		0025	PEDDUR			
		0026	PACHARUMAKULAPALLE			
		0027	KENCHANABALLA			
		0028	BATTUVARIPALLE			
		0029	UNSIGANIPALLE			
		0030	PEDDAGANUR			
		0031	JOWKUPALLE			
		0032	GOVINDAPALLE			
		0033	PAPIREDDIVOORU			
		0034	REDDIVANIPODU			
		0035	KRISHNAPURAM DINNE			
		0036	PEDDAKURABALAPALLE			
		0037	BALLA			
		0038	VEERANAMALA			
065	GUDIPALA	0001	190 RAMAPURAM		0125	
		0002	MOGARALAPALLE			
		0003	CHEELAPALLE			
		0004	GOLLAPALLE			
		0005	NARAGALLU			
		0006	ADILAKSHMAMBAPURAM			
		0007	CHERUVU MUNDARA KHANDR			
		0008	KAIDUGANI KHANDRIGA			
		0009	197 RAMAPURAM			
		0010	KRISHNA JAMMAPURAM			
		0011	SRIRANGAMPALLE			
		0012	MUTHUKURUPALLI			
		0013	KOTHAPALLE			



MC	Mandal Name	Village Code	Village Name	I.U. No.	REMARKS
		0014	LAKSHMAMBAPURAM	0125	
		0015	PAPASAMUDRAM		
		0016	BANDAPALLE		
		0017	CHITTAPARA		
		0018	GUDIPALA		
		0019	VASANTHAPURAM		
		0020	BASAVAPALLE		
		0021	PASUMANDA		
		0022	THIMMAIAHPALLE		
		0023	RAGIMANUPATTEDA		
		0024	VENKATA LAKSHMAMBA PUR		
		0025	BANDARLAPALLE		
		0026	PASUMANDA PART		
		0027	KUPPIGANIPALLE		
		0028	DAKSHINA BRAHMANA PALL		
		0029	MARAKALAKUPPAM		
		0030	BOMMA SAMUDRAM		
		0031	NANGAMANGALAM		
		0032	MANDI KRISHNAPURAM		
043	PENUMURU	0001	CHINTHAPENTA	0126	
		0002	AMMAGARIPALLE		
		0003	THATHIREDDIPALLE		
		0004	CHARVAGANIPALLE		
		0005	PENUMURU		
		0006	KAMACHINNAIAHPALLE		
		0007	CHENNASAMUDRA AGRAHARA		
		0008	GUNTIPALLE		
		0009	MOPIREDDIPALLE		
		0010	KONDAMA AGRAHARAM		
		0011	SAMIREDDIPALLE		
		0012	CHINNAMAREDDI KHANDRIG		
		0013	KALIGIRI		
		0014	NANJARAPALLE		
		0015	KALVAGUNTA		
		0016	SATHAMBAKAM		
		0017	PULIKALLU		
044	PUTHALAPATTU	0001	PATURU		
		0002	ERRACHERUVUPALLE		
		0003	THALUPULAPALLE		

MC	Mandal Name	Village Code	Village Name	I.U. No.	REMARKS
----	-------------	--------------	--------------	----------	---------

		0004	POTUKANUMA		
		0005	KOTHAKOTA		
		0006	CHITIPIRALLA		
		0007	SIDDALINGAMAPALLE		
		0008	THIPPANAPALLE		
		0009	GODUGUCHINTA		
		0010	VENUTHANAPALLE		
		0011	POLAVARAM		
		0012	AKANABATTU	0126	
		0013	VEPANAPALLE		
		0014	THENEPALLE		
		0015	BAITAPALLE		
		0016	PETA AGRAHARAM		
		0017	PUTHALAPATTU		
		0018	ODDEPALLE		
		0019	PALAKURU		
		0020	VAVILTHOTA		
		0021	MUTHIREVULA		
045	IRALA	0001	AYYALA KRISHNAREDDIPAL		
		0002	NAMPALLE		
		0003	POLAKALA		
		0004	GUNDLAPALLE		
		0005	PEDDASAMIREDDIPALLE		
		0006	MORAMPALLE		
		0007	IRALA		
		0008	VENKATA SAMUDRA AGRAHA		
		0009	ERRLAMPALLE		
		0010	SANGANAPALLE		
		0011	KOLLAPALLE	0127	
		0012	PULLURU		
		0013	KAMINAYANIPALLE		
		0014	PUTHRAMADDI		
		0015	MUDIGOLAM		
		0016	KOTHAPALLE		
		0017	CHIGARAPALLE		
		0018	KANIPAKAM		
052	THAVANAMPALLE	0001	SARAKALLU		
		0002	MALLAKUNTA		
		0003	MADHAVARAM		

MC	Mandal Name	Village Code	Village Name	I.U. No.	REMARKS
		0004	KATTAKINDAPALLE	0127	
		0005	GANDUPALLE		

		0006	GOVINDAREDDIPALLE		
		0007	GURUKAVARIPALLE		
		0008	CHERLOPALLE		
		0009	EACHANERI		
		0010	ARAGONDA		
		0011	PAIMAGHAM		
		0012	MUTHUKUR		
		0013	MATHYAM		
		0014	DIGUVA MAGHAM		
		0015	EGUVA THADAKARA		
		0016	PALLECHERUVU		
		0017	KARAKAMPALLE		
		0018	DIGUVA THADAKARA		
		0019	THAVANAMPALLE		
		0020	THAVANAMPALLE PUTTUR		
		0021	UTHARA BRAHMANAPALLE		
		0022	PUNYA SAMUDRAM		
		0023	PATNAM		
		0024	NALISSETTIPALLE		
054	GANGADHARA NELLORE	0001	VEZZUPALLE		
		0002	NELLEPALLE		
		0003	KONDEPALLE		
		0004	VINJAM		
		0005	VEERAKANELLORE		
		0006	KOTAGARAM		
		0007	NANDANOR		
		0008	KOTRAKONA		
		0009	PEDDAKALVA		
		0010	KALIJAVIDU	0128	
		0011	GANGADHARANELLORE		
		0012	GOLLAPALLE		
		0013	AGARAMANGALAM		
		0014	VEPANJERI		
		0015	VARATHURU		
		0016	PACHIGUNTA		
		0017	BUKKAPATNAM		
		0018	CHINNAVEPANJERI		

MC	Mandal Name	Village Code	Village Name	I.U. No.	REMARKS
		0019	NALLARALLAPALLE		
		0020	VELKUR	0128	
		0021	MUKKALATHURU		
		0022	MAHADEVAMANGALAM		

		0023	TUNGUNDRAM	
		0024	KADAPAGUNTA	
		0025	ATMAKUR	
		0026	ERRABODIREDDIPALLE	
		0027	MURTHINAYANIPALLE	
		0028	AMBODHARAPALLE	
		0029	PATHAPALEM	
		0030	PATHAVENKATAPURAM	
		0031	ELLAPALLE	
		0032	BOJJINAYANIPALLE	
		0033	B.C.KHANDRIGA	
		0034	GARIGALAPALLE	
		0035	KOTHAVENKATAPURAM	
066	PALASAMUDRAM	0001	VANADURGAPURAM	
		0002	SIDDIRAJU RANGARAJU KH	
		0003	KRISHNAJAMMAPURAM	
		0004	SRIKAVERIRAJUPURAM	
		0005	SIMHARAJUPURAM	
		0006	PALASAMUDRAM	
		0007	MATAVALAM	
		0008	VENGALARAJUKUPPAM	
		0009	LAKSHMINARASIMHAPURAM	
		0010	AMUDALA	
		0011	KAVERIRAJUPURAM	
		0012	AMUDALAPUTHUR	
		0013	BALAKRISHNAPURAM	
		0014	RAMAKRISHNAPURAM	
		0015	MAMIDIMANUMoola	
		0016	TIRUMALARAJUPURAM	
		0017	NARASIMHAPURAM @ A.KHA	
		0018	ALLIPOOLAGUNTA	
		0019	GANGAMAMBAPURAM	
055	CHITTOOR	0001	THENE BANDA	
		0002	DIGUVAMASAPALLE	0129
		0003	AYANAVEDU	

MC	Mandal Name	Village Code	Village Name	I.U. No.	REMARKS
		0004	MUTHUKURU	0129	
		0005	ANAGALLU		
		0006	PALURU		
		0007	BAKARANARASINGARAYANIP		
		0008	ARATHALA		
		0009	BANDAPALLE		

		0010	KRISHNAPURAM	
		0011	GOLLAPALLE	
		0012	GUVVAKALLU	
		0013	ANUPALLE	
		0014	ANUPALLE (PART)	
		0015	MAPAKSHI	
		0016	MAPAKSHI (PART)	
		0017	PEDDISETTIPALLE	
		0018	THUMMINDA	
		0019	SIDDAMPALLE	
		0020	NARIGAPALLE	
		0021	LAKSHMAMBAPURAM	
		0022	VARADARAJULAPALLE	
		0023	PERUMALLA KHANDRIGA	
		0024	CHINTHALAGUNTA	
		0025	THALAMBEDU	
		0026	ANANTHAPURAM	
		0027	PACHANAPALLE	
		0028	SETTIAPPAN THANGAL	
		0029	S.VENKATAPURAM	
		0030	KURCHIVEDU	
		0031	ALUKURUPALLE	
		0032	VENKATAPURAM	
		0033	IRUVARAM	
		0034	GANDLAPALLE	
		0035	DODDIPALLE	
		0036	KATTAMANCHI	
		0037	THIMMASAMUDRAM	
		0038	CHITTOOR	
		0039	GREAMPETA	
		0040	MANGASAMUDRAM(RURAL)	
		0041	MURAKAMBATTU	
063	BANGARUPALEM	0001	TUMBA	

MC	Mandal Name	Village Code	Village Name	I.U. No.	REMARKS
		0002	THUMBA KUPPAM	0129	
		0003	SETTERI		
		0004	THOOMPAYANAPALLE		
		0005	SADAKUPPAM		
		0006	NALLANGADU		
		0007	MOTHAGUNTA		
		0008	VENKATAGIRI		
		0009	NALAGAMPALLE		

		0010	THAMBUGANIPALLE	
		0011	NOONEGUNDLAPALLE	
		0012	MAHASAMUDRAM	
		0013	KURMAIPALLE	
		0014	BERIPALLE	
		0015	GUNDLA KATTAMANCHI	
		0016	KALLURUPALLE	
		0017	BODABANDLA	
		0018	JAMBUVARIPALLE	
		0019	GOLLAPALLE	
		0020	PALAMAKULAPALLE	
		0021	PALERU	
		0022	MOGILI	
		0023	TEKUMANDA	
		0024	KEERAMANDA	
		0025	VEPANAPALLE	
		0026	RAGIMANIPENTA	
		0027	KALVAMOGILAPPA KHANDRI	
064	YADAMARRI	0001	MADIREDDIPALLE	
		0002	BUDITHIREDDIPALLE	
		0003	MAJARA KOTHAPALLE	
		0004	KUKKALAPALLE	
		0005	KONAPALLE	
		0006	JANGALAPALLE	
		0007	MADHAVARAM	
		0008	PERIYAMBADI	
		0009	YADAMARI	
		0010	GOLLAPALLE	
		0011	DASARAPALLE	
		0012	KASIRALLA	
		0013	BHOOMIREDDIPALLE	

MC	Mandal Name	Village Code	Village Name	I.U. No.	REMARKS
		0014	KANATHALACHERUVU	0129	
		0015	BODAGUTTAPALLE		
		0016	KAMMAPALLE		
		0017	PATRAPALLE		
		0018	MODIPALLE		
		0019	SIDDAREDDIPALLE		
		0020	MUDDURAMAPURAM		
		0021	OTIRIPALLE		
		0022	NADIMPALLE		
		0023	OTIVARIPALLE		

**PROFORMA-B**  
**VILLAGE INSURANCE UNIT SCHEME UNDER PMFBY**  
**(MANDAL WISE DISTRICT ABSTRACT)- KHARIF 2017 SEASON**

**CROP:RICE**

**DISTRICT: CHITTOOR**

Sl. No	Name of the Mandal	No. of Villages	No.ofExpts Proposed	Category of Units					Total I.U.s
				Single Village	2-5 Villages	More than 5 villages	Entire Mandal	Group of Mandals	
1	THAMBALLAPALLE	17	26	0	0	1	0	1	2
2	MULAKALACHERUVU	17		0	0	0	0		
3	PEDDAMANDYAM	9	12	0	3	0	0	0	3
4	GURRAMKONDA	17	10	0	0	0	1	0	1

5	KALAKADA	16	20	0	0	2	0	0	2
6	ROMPICHERLA	7	8	0	2	0	0	0	2
7	YERRAVARIPALEM	10	14	0	1	1	0	0	2
8	TIRUPATI (RURAL)	29	10	0	0	0	1	0	1
9	RENIGUNTA	31	14	0	1	1	0	0	2
10	YERPEDU	34	44	2	4	2	0	0	8
11	SRIKALAHASTI	67	70	0	10	3	0	0	13
12	THOTTAMBEDU	41	54	2	4	3	0	0	9
13	BUCHINAIDU KANDRIGA	24	24	0	6	0	0	0	6
14	VARADAIHPALEM	27	20	0	0	2	0	0	2
15	K.V.B.PURAM	39	20	0	0	2	0	0	2
16	TIRUPATI (URBAN)	7	10	0	0	0	1	0	1
17	CHANDRAGIRI	23	24	0	1	2	0	0	3
18	CHINNAGOTTIGALLU	10	8	0	2	0	0	0	2
19	PILERU	15	26	0	0	1	0	1	2
20	KAMBHAMVARIPALLE	21		0	0	0	0		
21	KALIKIRI	14	10	0	0	0	1	0	1
22	VALMIKIPURAM	17	10	0	0	0	1	0	1
23	KURABALAKOTA	8	10	0	0	0	1	0	1
24	PEDDA THIPPASAMDRAM	19	10	0	0	0	1	0	1
25	B.KOTHAKOTA	9	10	0	0	0	1	0	1
26	MADANAPALLE	21	20	0	0	2	0	0	2
27	NIMMANAPALLE	10	8	0	2	0	0	0	2
28	SODAM	13	10	0	0	0	1	0	1
29	PULICHERLA	15	10	0	0	0	1	0	1
30	PAKALA	15	10	0	0	0	1	0	1
31	VEDURUKUPPAM	32	10	0	0	0	1	0	1

Sl. No	Name of the Mandal	No. of Villages	No.ofExpts Proposed	Category of Units					Total I.U.s
				Single Village	2-5 Villages	More than 5 villages	Entire Mandal	Group of Mandals	
32	RAMACHANDRAPURAM	17	18	0	2	1	0	0	3
33	VADAMALAPETA	22	10	0	0	0	1	0	1
34	NARAYANAVANAM	16	10	0	0	0	1	0	1
35	PICHATUR	17	24	1	0	2	0	0	3
36	SATYAVEDU	20	14	0	1	1	0	0	2
37	NAGALAPURAM	12	12	0	3	0	0	0	3
38	VIJAYAPURAM	18	26	0	0	1	0	1	2
39	NINDRA	15		0	0	0	0		
40	NAGARI	29	20	0	0	2	0	0	2
41	PUTTUR	18	10	0	0	0	1	0	1



42	KARVETINAGAR	26	20	0	0	2	0	0	2
43	SOMALA	13	14	0	1	1	0	0	2
44	CHOWDEPALLE	15	20	0	0	2	0	0	2
45	RAMASAMUDRAM	15	24	0	1	2	0	0	3
46	PUNGANUR	19	10	0	0	0	1	0	1
47	PEDDAPANJANI	22	14	0	1	1	0	0	2
48	GANGAVARAM	16	10	0	0	0	1	0	1
49	SRIRANGARAJAPURAM	38	10	0	0	0	1	0	1
50	PALAMANER	17	18	0	2	1	0	0	3
51	BAIREDDIPALLE	25	10	0	0	0	1	0	1
52	VENKATAGIRIKOTA	34	20	0	0	2	0	0	2
53	SANTHIPURAM	60	30	0	0	3	0	0	3
54	GUDUPALLE	48	10	0	0	0	1	0	1
55	KUPPAM	64	40	0	0	4	0	0	4
56	RAMAKUPPAM	38	20	0	0	2	0	0	2
57	GUDIPALA	32	10	0	0	0	1	0	1
58	PENUMURU	17	16	0	0	0	0	1	1
59	PUTHALAPATTU	21		0	0	0	0	1	1
60	IRALA	18	16	0	0	0	0	1	1
61	THAVANAMPALLE	24		0	0	0	0	1	1
62	GANGADHARA NELLORE	35	16	0	0	0	0	1	1
64	PALASAMUDRAM	19		0	0	0	0	1	1
63	CHITTOOR	41	16	0	0	0	0	1	1
65	BANGARUPALEM	27		0	0	0	0	1	1
66	YADAMARRI	24		0	0	0	0	1	1
	<b>TOTAL</b>	<b>1526</b>	<b>1020</b>	<b>5</b>	<b>47</b>	<b>49</b>	<b>21</b>	<b>7</b>	<b>129</b>

<b>STATEMENT -1</b>			
<b>CLUSTER-II</b>			
<b>NOTIFICATION OF AREAS UNDER PRADHANA MANTRI FASAL BIMA YOJANA</b>			
<b>SCHEME IN ANDHRA PRADESH</b>		<b>SEASON : KHARIF 2017</b>	
<b>DISTRICT : VIZIANAGARAM</b>		<b>34</b>	
<b>Unit No</b>	<b>Mandals</b>	<b>No. of Mandals</b>	<b>No. of Experiments</b>
<b>CROP</b>	<b>RICE</b>	<b>( I.U.647)</b>	
<b>SELECTED UNDER "VILLAGE MADE AS INSURANCE UNIT"</b>		<b>1550 villages</b>	<b>2900</b>
<b>CROP : BAJRA</b>		<b>(I.U. 2)</b>	
I	3.Kurupam 2.Gummalaxmipuram 14.Badangi 15.Terlam, 6.Parvathipuram 1. Komarada 5.Gargubilli, 4.Jiyyammavalasa11.Saluru	22	18

	12.Pachipenta 7.Makkuva, 13.Ramabhadrapuram10.Bobbili 8.Seethanagaram, 9.Balijipeta 23.Cheepurupalli22.Garividi, 16.Merakamudidam19.Gajapathinagaram, 20.Bondapalle17.Dattarajeru 18.Mentada		
II	21.Gurla 24.Nellimarla 26.Bhogapuram 27.Denkada , 25.Pusapatirega 28.Vizianagaram 29.Gantyaada, 30.Srungavarapukota 33.Jami 32.Lakkavarapukota, 34.Kothavalasa 31.Vepada	12	18
	TOTAL	34	36
<b>CROP:</b>	<b>MAIZE</b>		
	<b>DISTRICT IS MADE AS SINGLE UNIT</b>	<b>34</b>	<b>26</b>
<b>CROP:</b>	<b>GROUNDNUT (UI)</b>	<b>I.U. 16</b>	
I	25. Pusapatirega	1	12
II	16.Merkamudidam	1	12
III	1.Komarada 2.Gummalakshmipuram 3.Kurupam, 4.Jiyyammavalasa 5.Garagubilli, 6.Parvathipuram 7.Makkuva 8.Seethanagaram9.Balijipeta, 10.Bobbli 11.Saluru	11	18
IV	26. Bhogapuram	1	12
V	27. Denkada 28. Vizianagaram 29 Gantyaada	3	18
VI	31. Vepada 30. Srungavarapukota	2	18
VII	32. Lakkavarapukota 33. Jami 34. Kothavalasa	3	18
VIII	17. Dattirajeru 18. Mentada	2	18
IX	19. Gajapathinagaram 20. Bondapalle	2	18
X	21. Gurla	1	12
XI	22. Garividi	1	12
XII	23. Cheepurapalli	1	12
XIII	24. Nellimerla	1	12
XIV	12. Pachipenta	1	12
XV	13. Ramachandrapuram	1	12
XVI	14. Badangi 15. Therlam	2	18
	<b>TOTAL</b>	<b>34</b>	<b>234</b>
<b>CROP:</b>	<b>SUGARCANE (PLANT) Vizianagaram</b>		
I	1. KOMARADA, 2. GUMALAKSHMIPURAM, 3. KURUPAM, 4. JIYYAMMAVALASA, 5. GARUGUBULLI, 6. PARVATHIPURAM, 7. MAKKUVA	<b>7</b>	<b>18</b>
II	8. SEETHANAGARAM, 9. BALIJIPETA,10. BOBBILI	<b>3</b>	<b>18</b>
III	11.SALUR, 12,OACHIPENTA, 13.RAMABHADRAPURAM, 10. BOBBILI	<b>4</b>	<b>18</b>

IV	15. THERLAM, 16.MERAKAUDIDAM, 17.DATTIRAJERU, 18.MENTADA, 19.GAJAPATHINAGARAM, 20.BONDAPALLE, 21.GURLA, 22.GARIVIDI, 23.CHEEPURUPALLE, 24.NELLIMARLA, 25.PUSAPATIREGA, 26.BHOUGHAPURAM, 27.DENKADA	<b>13</b>	<b>18</b>
V	28.VIZIANAGARAM, 29.GANTYADA, 30.SRUNGAVARAPUKOTA, 31.VEPADA, 32.LAKKAVARAPUKOTA, 333.JAMI, 34.KOTHAVALASA	<b>7</b>	<b>18</b>
	<b>TOTAL</b>	<b>34</b>	<b>90</b>
<b>CROP :SUGARCANE (RATOON)</b>			
I	1.KOMARADA, 2.GUMMALAKSHMIPURAM, 3.KURUPAM, 4.JIYAMMAVALASA, 5.GARUGUBILLI, 6.PARVATHIPURAM, 7.MAKKUVA, 9. BALIJIPETA, 10.BOBIL	<b>9</b>	<b>18</b>
II	8. SEETHANAGARAM	<b>1</b>	<b>12</b>
III	11.SALUR, 12.OACHIPENTA, 13.RAMABHADRAPURAM, 14.BADANGI	<b>4</b>	<b>18</b>
IV	15. THERLAM, 16.MERAKAMUDIDAM, 17.DATTIRAJERU, 18.MENTADA, 19.GAJAPATHINAGARAM, 20.BONDAPALLE, 21.GURLA, 22.GARIVIDI. 23.CHEEPURUPALLE, 24.NELLIMARLA, 25.PUSAPATIREGA, 26.BHOUGHAPURAM, 27.DENKADA, 28. VIZIANAGARAM 29.GANTYADA, 31. VEPADA, 32.LAKKAVARAPUKOTA	<b>17</b>	<b>18</b>
V	30. SRUNGAVARPUKOTA, 33.JAMI, 34. KOTHAVALASA	<b>3</b>	<b>18</b>
	<b>TOTAL</b>	<b>34</b>	<b>84</b>
<b>CROP:</b>	<b>COTTON (UI)</b>		
	<b>DISTRICT IS MADE AS SINGLE UNIT</b>	<b>34</b>	<b>36</b>

**PROFORMA-A**

**VILLAGE INSURANCE UNIT SCHEME UNDER PMFBY**

**STATEMENT SHOWING THE VILLAGE WISE INSURANCE UNITS KHARIF 2017 SEASON**

**CROP:RICE**

**DISTRICT: VIZIANAGARAM**

MC	Mandal Name	Village Code	Village Name	I.U. No.	REMARKS
001	KOMARADA	0001	PUDESU	0001	
		0002	YENDABHADRA		
		0007	JOPPANGI		
		0008	KONA		
		0009	LANJA		
		0010	VANABADI		
		0011	GUMADANGI		
		0012	TEELESU		

		0013	KUNTESU		
		0014	GORLEMMMA		
		0025	BADDIDI		
		0026	TINUKU		
		0027	KOSU		
		0003	MASIMANDA	0002	
		0004	PEDASEKHA		
		0005	JALA		
		0006	CHINASEKHA		
		0015	BEDDA		
		0016	GUJJABADI		
		0017	DARSINGI		
		0020	JAKURU		
		0021	CHINAMATIKONA		
		0022	PEDAMANTIKONA		
		0024	PUSANANDI		
		0029	ULIGESU		
		0030	GUDDAM		
		0032	MASANANDI		
		0019	SARUVUDUGUDA	0003	
		0023	VUTAKOSU		
		0028	NAYA		
		0031	JEEMESU		
		0033	ULINDRI		
		0056	SANKESU		

MC	Mandal Name	Village Code	Village Name	I.U.No.	REMARKS
		0057	DERUPADU	0003	
		0058	VANAKABADI		
		0059	LADDA		
		0060	SARVAPADU		
		0073	SITAMAMBAPURAM		
		0075	REGULAPADU		
		0076	BANJUKUPPA		
		0044	ALLUWADA	0004	
		0045	DEVUKONA		
		0035	CHOLLAPADAM	0005	
		0046	POORNAPADU		
		0053	KOMATLAPETA		
		0072	GUMADA	0006	
		0074	KOTIPAM		
		0018	KUNERU	0007	
		0034	ULIPIRI		
		0066	CHEKKAVALASA	0008	
		0069	DALAI PETA		
		0070	SIVARAMPURAM		
		0071	KODULAGUMPA		
		0050	PALEM	0009	
		0065	MADALANGI		
		0037	REBBA	0010	
		0038	VANADARA		
		0039	BINNIDI		
		0043	KORISEELA		
		0082	SOMINAIDUVALASA	0011	
		0085	KALLIKOTA		
		0083	DEVUNIGUMPA	0012	
		0084	SIVARAMPURAM		
		0062	SITAMAMBAPURAM	0013	
		0077	KAMBAVALASA		
		0079	KUMMARIGUNTA		
		0080	CHINAPANUKUVALASA		
		0081	GANGAREGUVALASA		
		0095	SOMALINGAPURAM		
		0078	KANDIVALASA	0014	
		0089	ANKULLAVALASA	0015	
		0090	SUNDARAPURAM		

MC	Mandal Name	Village Code	Village Name	I.U.No.	REMARKS
		0092	DANGABHADRA	0015	
		0094	NANDAPURAM		
		0093	KONAVALASA	0016	
		0091	PEDANISSANKAPURAM	0017	
		0097	VIKRAMPURAM		
		0096	SIVINI	0018	
		0098	PARASURAMPURAM	0019	
		0086	NIMMALAPADU	0020	
		0087	DUGGI		
		0099	GUNANUPURAM		
		0088	ARTHAM	0021	
		0036	SIKHAVARAM	0022	
		0040	GUNADATEELESU		
		0042	KEMISEELA		
		0047	LABASU		
		0048	PUJARIGUDA	0023	
		0041	RAVIKONA		
		0049	MARRIGUDA		
		0051	CHEEDIPALLE	0024	
		0054	KOMARADA		
		0055	CHINAKHERJALA	0025	
		0061	PEDAKHERJALA		
		0052	RAYAPURAM	0026	
		0063	KOTTU		
		0064	THODUMU		
		0067	PULIGUMMI	0027	
		0068	VANNAM		
002	GUMMALAKSHMIPURAM	0004	JAPAI	0028	
		0005	KALLITI		
		0006	KALIGOTTU		
		0007	KEESARI		
		0008	DOLUKONA		
		0009	VANGARA		
		0010	JAMITIPADU		
		0013	NONDRUKONA	0029	
		0011	GUNADA		
		0012	KEDARIPURAM		
		0014	TENKASINGI		
		0016	KOSANGIBHADRA		

MC	Mandal Name	Village Code	Village Name	I.U.No.	REMARKS
		0015	RELLA	0030	
		0017	DUMMANGI		
		0021	BODDIDI		
		0032	SIVADA NEAR KUKKIDI	0031	
		0018	KOTHAGUDA @ DABBALIGUD	0032	
		0019	NIGARAM		
		0020	KUKKIDI		
		0033	SIKALABHAI		
		0037	KOTHALIKKIDI		
		0038	IRIDI		
		0003	THOTA	0033	
		0022	CHAPPAGUDA		
		0023	RAYAGANDA		
		0027	VAMASI		
		0028	TADIKONDA		
		0029	MANGALAPURAM		
		0030	PEDAKHARJA		
		0039	THOLUKHARJA		
		0045	VONDRUBHANGI	0034	
		0001	KAPPAKALLU		
		0002	ADDANGIJANGIDIBHADRA		
		0024	GORATI		
		0025	CHAPARAYI JANGIDIBHADR		
		0026	SIKHARAPAI		
		0040	GOWDUGUDA		
		0041	LUMBESU		
		0042	LAPPITI		
		0044	VADABAI		
		0054	MULAJAMMU	0035	
		0056	ALAVADDA		
		0055	KURASINGI		
		0057	VAPPANGI		
		0058	KONDAVADA	0036	
		0086	VATHADA		
		0087	LAKKAGUDA	0037	
		0088	SAVARAKOTAPADU		
		0094	GUMMALAKSHMIPURAM	0038	
		0095	SADUNUGUDA		
		0034	CHEMUDUGUDA		

MC	Mandal Name	Village Code	Village Name	I.U.No.	REMARKS
		0035	MURADA	0038	
		0090	THATISEELA		
		0091	KALIGOTTU		
		0092	REGULAPADU		
		0093	PIRTHANI @ ELWINPETA		
		0036	MULABINNIDI	0039	
		0043	SIRASARAM		
		0072	SRIRANGAPADU		
		0073	LADA		
		0074	BEERUPADU		
		0089	PUTTA JAMMU	0040	
		0066	GOIPAKA		
		0067	KITHALAMBA		
		0068	GULLALANKA		
		0069	VADAJANGI		
		0070	IJJAKAI		
		0071	DABBALIGUDA		
		0075	KONTESU		
		0076	TANKU		
		0078	BODDIDI		
		0109	BABBIDI	0041	
		0111	JARNA		
		0112	CHORUPALLE		
		0051	MANTRAJOLA		
		0061	CHINAGEESADA		
		0063	NONDRUKONA		
		0064	SAMBUGUDA		
		0065	PUSABADI		
		0077	CHINAVANKADHARA		
		0110	URITI		
		0113	KONDAKUNERU	0042	
		0114	VADAPUTTI		
		0115	NELLIKIKKUYA		
		0117	JOGIPURAM		
		0079	ATCHABA		
		0085	RANASINGI		
		0098	KUDDAPALAVALASA		
		0099	YEGUVAMANDA		
		0100	MANDA @ DIGUVA MANDA		



MC	Mandal Name	Village Code	Village Name	I.U.No.	REMARKS
		0101	KARLAGUDA	0042	
		0102	REGIDI		
		0103	BAYYADA		
		0104	GANDRA		
		0105	BALESU		
		0118	GEDRAJOLA		
		0080	KUSA @ YADAKHALLU	0043	
		0096	AMITI		
		0097	PUTHIKAVALASA		
		0106	TUMMIGUDA		
		0116	DONGURUKIKKUVA		
		0120	VANDIDI		
		0121	DUDDUKHALLU		
		0123	CHINTALAPADU		
		0124	TIKKABAI	0044	
		0031	BATUGUDABA		
		0046	CHAPARAYIBINNIDI		
		0048	KONDRUKUPPA		
		0052	GADIVANKADHARA		
		0060	PENGUVA		
		0082	VALLADA	0045	
		0083	GORADA		
		0047	KANASINGI		
		0049	MULIGUDA		
		0059	RAYAGHADA JAMMU		
		0062	PEDARAVIKONA		
		0081	CHINARAVIKONA		
		0084	KUDDA		
		0108	GEESADA (PAMULA)	0046	
		0050	KONDAGUDABA		
		0053	KONDABINNIDI		
		0107	DIGUVADERUVADA		
		0119	VANAKABADI (L.M.)		
		0122	LOVALAKSHMIPURAM	0047	
003	KURUPAM	0001	CHINNARAYUDIPETA @ DAB		
		0002	YEGULAVADA		
		0004	GUMMA		
		0003	KONAGUDA	0048	
		0005	LEVIDI	0049	

MC	Mandal Name	Village Code	Village Name	I.U.No.	REMARKS
		0006	URIDI	0049	
		0007	DHULIKUPPA		
		0008	KOTHAGUDA @ UDAYA PURA		
		0013	GORJAPADU		
		0009	RELLIGUDA	0050	
		0011	KAKITHADA		
		0010	SANJUVAI	0051	
		0012	UDAYAPURAM		
		0014	MANTIKONDA	0052	
		0015	ANTIJOLA		
		0016	GUJJUVAI	0053	
		0017	MONDEMKHALLU	0054	
		0025	BOTHILI		
		0026	MARIPALLE		
		0039	KAIRADA		
		0018	KONDABARIDI	0055	
		0019	RAJJALI	0056	
		0020	MARIPALLE		
		0021	RASTAKUNTUBAI		
		0023	CHINAVANIJA		
		0024	PEDAVANIJA		
		0041	NAGARA		
		0043	BARTHANGI	0057	
		0022	CHANDANAKOTA		
		0042	TATCHIDI		
		0044	SANTHOSHAPURAM		
		0045	LANDAGORLI		
		0062	GOTIVADA		
		0063	BORE	0058	
		0064	MEGADA		
		0027	ICHAPURAM		
		0028	DONGALABARA MANI		
		0030	DOKULAGUDA		
		0031	RAMUDUGUDA		
		0038	PEDABRAMANI @ GUNDUBA	0059	
		0040	POTIVADA		
		0070	ARIKAKORIDI		
		0071	CHAPPAGOTTILI		
		0029	SIVADA		

MC	Mandal Name	Village Code	Village Name	I.U.No.	REMARKS
		0036	LANKAJODU	0060	
		0037	PEDAGOTTILI	0061	
		0067	SOBBA		
		0069	GOTIKUPPA		
		0072	KOLISA		
		0073	CHINTHALAKORIDI		
		0079	DHARMALALAXMIPURAM	0062	
		0065	VOPPANGI	0063	
		0066	PODI		
		0068	NAGARAKUNTUBAI		
		0074	PODISA		
		0051	DANDUSURA NEAR KURUPAM	0064	
		0075	PANASABHADRA		
		0076	VOOSAKONDA		
		0092	GANGANNADORAVALASA		
		0093	TIYYALI		
		0094	VOBBANGI		
		0095	SAKI	0065	
		0078	NEELAKANTAPURAM		
		0080	JUMBIRI	0066	
		0081	JARADA		
		0032	KEEDAVAI	0067	
		0033	DOMMIDI		
		0034	YEGUVABALLERU		
		0035	VALASABALLERU		
		0082	PULIPUTTI		
		0083	ABIRI	0068	
		0084	TITTIRI		
		0085	TULASI		
		0086	SEEDIGUDA		
		0087	GUMMIDIGUDA		
		0088	BHEEMPURAM		
		0089	GADALI		
		0090	LIKKIDI		
		0091	KAKILI (NEAR NEELAKANT	0069	
		0046	THENNUKHARJA		
		0047	KIRISINGI @ PELLIVALAS		
		0049	RANGUPURAM		
		0059	TEKHARAKHANDI		

MC	Mandal Name	Village Code	Village Name	I.U.No.	REMARKS
		0061	BHALLUKOTA	0069	
		0048	DIMITIGUDA	0070	
		0050	SEKUPADU		
		0052	GUMMIDIGUDA		
		0053	BIYYALAVALASA		
		0056	GOLLAVALASA		
		0060	DURUBILI		
		0077	DANDUSURA		
		0058	KURUPAM	0071	
		0054	SOMIDAVALLASA	0072	
		0055	SIVANNAPETA		
		0057	KITCHADA		
004	JIYYAMMAVALASA	0002	BATLABHADRA	0073	
		0001	BITRAPADU	0074	
		0003	SUBADRAMMAVALASA		
		0004	JOGIRAJUPETA		
		0006	PEDAMERANGI	0075	
		0038	GAVARAMPETA	0076	
		0039	MOKHASAHARIPURAM	0077	
		0040	BASANGI		
		0007	CHINAMERANGI	0078	
		0008	TALLADUMMA	0079	
		0009	CHANDRASEKHARAJAPURAM		
		0012	TUMBALI	0080	
		0010	MOKASUALLUWADA	0081	
		0011	LOVAGANGARAJAPURAM	0082	
		0013	RAVADA		
		0014	MARUWADA		
		0015	KONDANIDAGALLU		
		0016	KIDIGESU		
		0017	BALLERU		
		0018	KONDACHILAKAM		
		0019	CHINADODIJA		
		0020	DAKSHINI		
		0021	PEDATOLUMANDA		
		0022	PEDADODIJA		
		0023	TAMARIKANDIJAMMU		
		0024	GORLI		
		0025	KUTAMPANDRASINGI		

MC	Mandal Name	Village Code	Village Name	I.U.No.	REMARKS
		0028	ALAMANDA	0083	
		0029	SIKHABADI	0084	
		0030	BOMMIKA JAGANNADHAPURA	0085	
		0031	JOGULADUMMA	0086	
		0032	LAKSHMIPURAM (NEAR PAR	0087	
		0050	PARAJAPADU	0088	
		0044	KUDAMA	0089	
		0045	GOWRIPURAM		
		0046	GADABAVALASA		
		0005	KANNAPUDORAVALLASA	0090	
		0034	RAJAYYAPETA		
		0035	SURAPUDORAVALLASA		
		0036	AKKANDORAVALLASA		
		0037	GANGAMMAVALASA		
		0041	CHINTALABELAGAM	0091	
		0042	SIVARAMARAJAPURAM	0092	
		0043	SINGANAPURAM		
		0033	TUMMALAVALLASA	0093	
		0051	PIPPALABADRA	0094	
		0052	GEDDATIRUVADA	0095	
		0053	BOMMIKA	0096	
		0027	JIYYAMMAVALASA	0097	
		0055	ANKAVARAM	0098	
		0056	CHINABUDDIDI		
		0047	TURAKANAIDUVALASA	0099	
		0048	ITIKA	0100	
		0049	KUNDARATIRUVADA		
		0057	PEDABUDDIDI	0101	
		0058	GADISINGUPURAM	0102	
		0026	ARNADA	0103	
		0054	DANGABADRA (NEAR ARNAD	0104	
005	GARUGUBILLI	0001	MARKONDAPUTTI	0105	
		0002	GIJABA		
		0004	THOTAPALLE	0106	
		0005	GADABAVALASA GANGARAJA		
		0006	SANTHOSHAPURAM	0107	
		0007	SUNKI	0108	
		0008	ULLIBHADRA	0109	
		0009	SEETHARAMPURAM	0110	

MC	Mandal Name	Village Code	Village Name	I.U.No.	REMARKS
		0010	KONKADIVARAM	0110	
		0011	SIVARAMPURAM	0111	
		0012	DALAIVALASA		
		0013	GOTTIVALASA	0112	
		0014	MARUPENTA	0113	
		0015	SAMBANNAVALASA	0114	
		0016	NAGURU	0115	
		0017	LAKHANAPURAM	0116	
		0018	CHILAKAM	0117	
		0019	SIVVAM	0118	
		0020	POLINAIDUVALASA	0119	
		0031	SEETHARAMPURAM		
		0021	HIKKIMVALASA	0120	
		0027	BURADA VENKATAPURAM		
		0022	UDDAVOLU	0121	
		0023	CHINAGUDABA	0122	
		0024	PEDAGUDABA	0123	
		0025	RAYANDORAVALLASA	0124	
		0026	VALLARIGUDABA	0125	
		0028	GARUGUBILLI	0126	
		0029	PEDDURU	0127	
		0030	SIVARAMPURAM		
		0032	KOTHURU	0128	
		0033	RAOPALLE	0129	
		0034	KOTHAPALLE	0130	
006	PARVATHIPURAM	0001	CHANDALANGI	0131	
		0007	GANGAMAMBAPURAM		
		0008	RAVIKONABATTIVALASA		
		0002	PEDAMARIKI	0132	
		0003	KRISHNAPALLE	0133	
		0004	RADHAMPETA		
		0005	DHANUNJAYAPURAM	0134	
		0051	JAGANNADHAPURAM		
		0006	SRIRANGARAJAPURAM	0135	
		0012	ADDURUVALASA	0136	
		0013	VENKATANISSANKAPURAM		
		0020	NISSANKAPURAM		
		0009	SANGAMVALASA	0137	
		0010	KORE	0138	

MC	Mandal Name	Village Code	Village Name	I.U.No.	REMARKS
		0011	APPANDORAVALLASA	0138	
		0014	LAKSHIMINARAYANAPURAM	0139	
		0054	PARVATHIPURAM (M)	0140	
		0050	KOTHAVALASA	0141	
		0015	GOPALAPURAM	0142	
		0016	ADDAPUSEELA	0143	
		0017	GANGARAJAPURAM	0144	
		0048	JAGANNADHARAJAPURAM		
		0052	BELAGAM		
		0018	VENKAMPETA	0145	
		0053	SUNDARANARAYANAPURAM		
		0019	CHINABONDAPALLE	0146	
		0021	GANGAPURAM	0147	
		0022	KAVITIBHADRA	0148	
		0033	CHALAMVALASA	0149	
		0034	DOGGAVANIMULAGA		
		0023	MULAGA	0150	
		0024	DOKISEELA	0151	
		0025	GOCHEKKA	0152	
		0026	BUDURUVADA	0153	
		0028	TONKI		
		0027	ADARU	0154	
		0029	DONKALAKOTHAPATNAM		
		0030	TADANGIVALASA	0155	
		0031	LAKSHMIPURAM		
		0032	JAMADALA	0156	
		0038	JAMMADIVALASA		
		0036	TALLABURIDI	0157	
		0035	SUDIGAM	0158	
		0043	PEDABONDAPALLE	0159	
		0044	NARSIPURAM	0160	
		0049	BALAGUDABA	0161	
		0047	VENKATARAIDUPETA	0162	
		0045	HARIPURAM KARADAVALLASA	0163	
		0046	VISWAMBARAPURAM		
		0042	PUTTURU	0164	
		0040	PULIGUMMI	0165	
		0041	LATCHIRAJUPETA		
		0037	BANDALUPPI	0166	

MC	Mandal Name	Village Code	Village Name	I.U.No.	REMARKS
		0039	ANTIVALASA	0167	
007	MAKKUVA	0001	BELUGONDA	0168	
		0002	MENDANGI		
		0003	ALAGARUVU		
		0004	MULAVALLASA		
		0005	DUGGERU		
		0006	GUNTABHADRA		
		0007	PANASABHADRA	0169	
		0009	PEDAVOOTAGADDA		
		0008	YERRASAMANTHULAVALLASA	0170	
		0010	BIRAMASI	0171	
		0011	NANDA		
		0012	SEEBILLIPEDAVALLASA		
		0013	KHAVIRIVALASA		
		0016	MARKONDAPUTTI	0172	
		0014	PEDAGHASILA	0173	
		0026	PEETLAVALLASA		
		0027	BATTIVALASA		
		0033	KHAVIRIPALLE		
		0015	NANDAKOTTULAGHASILA	0174	
		0031	THOTAVALLASA		
		0032	SANYASIRAJUPURAM@MARIP		
		0034	CHINAMRAJUVALASA		
		0035	KONDABUTCHAMPETA		
		0017	SARAVALLASA	0175	
		0025	BANGARUVALASA		
		0036	KONA		
		0018	NAGULLADABBAGADDA	0176	
		0019	ANASABHADRA		
		0020	VIJAYAMPURAM		
		0021	LOVARKHANDI		
		0022	SIRLAM	0177	
		0023	GOPALAMPURAM	0178	
		0024	DABBAGADDA	0179	
		0037	SANTESWARAM	0180	
		0038	TURUMAMIDI		
		0042	KONDAREJERU	0181	
		0039	VENKATABHYRIPURAM	0182	
		0040	KOYYANAPETA		



MC	Mandal Name	Village Code	Village Name	I.U.No.	REMARKS
		0043	KASIPATNAM	0183	
		0029	KONDAPALLIVALASA	0184	
		0030	SAMBARA		
		0028	SINGAMDORAVALLASA	0185	
		0048	BANTUMAKKUVA		
		0047	MAKKUVA	0186	
		0049	CHEMUDU	0187	
		0046	NARAYANARAMA CHANDRARA	0188	
		0050	MUKAVALASA		
		0051	PAYAKAPADU		
		0041	CHANDRAYYAPETA	0189	
		0044	PAPAYYAVALLASA		
		0045	MULAKKAYAVALLASA		
		0052	CHAPPABUTCHAMPETA	0190	
		0053	VENKAMPETA	0191	
		0054	KANNAMPETA	0192	
008	SEETHANAGARAM	0001	KOTHAVALASA	0193	
		0003	REPATIVALASA		
		0002	GEDDALUPPI	0194	
		0004	GUTCHIMI	0195	
		0005	SURAMMAPETA	0196	
		0006	MARIPIVALASA	0197	
		0007	CHINNARAYUDUPETA		
		0008	IPPALAVALASA	0198	
		0009	PAPAMMAVALASA	0199	
		0019	NEELAKANTAPURAM		
		0010	NIDAGALLU	0200	
		0011	JAGANNADHAPURAM	0201	
		0012	GANGARAJAPURAM		
		0013	KRISHNARAYAPURAM	0202	
		0014	SUMITRAPURAM	0203	
		0015	PEDANKALAM	0204	
		0016	CHINANKALAM	0205	
		0043	SEETHARAMPURAM (NEAR S		
		0017	BURJA	0206	
		0018	VENKATAPURAM	0207	
		0020	BUDDIPETA		
		0021	JOGIMPETA	0208	
		0022	PEDABHOGILA	0209	

MC	Mandal Name	Village Code	Village Name	I.U.No.	REMARKS
		0023	THAMARAKHANDI	0210	
		0025	BALLAKRISHNAPURAM	0211	
		0026	BAKKUPETA		
		0024	BAGGAMDHORAVALASA	0212	
		0028	KASAPETA	0213	
		0035	PANUKUPETA		
		0027	CHINABHOGILA	0214	
		0029	R.VENKAMPETA	0215	
		0036	RANGAMPETA	0216	
		0038	LAKSHMIPURAM	0217	
		0039	DAYANIDHIPURAM	0218	
		0040	JANTHIRAYAPURAM		
		0031	LATCHAYYAPETA	0219	
		0030	RAMAVARAM	0220	
		0032	ANTIPETA	0221	
		0033	VENKATAPURAM	0222	
		0034	VENNELABUTCHAMPETA		
		0037	K. SEETHARAMPURAM	0223	
		0041	PUNUBUTCHAMPETA	0224	
		0044	JANUMULLUVALASA		
		0042	GADELAVALASA	0225	
009	BALIJIPETA	0001	AJJADA	0226	
		0002	MURAGADAM	0227	
		0003	CHAKARAPALLE AGRAHARAM		
		0004	PEDDIMPETA	0228	
		0005	GOWRIPURAM	0229	
		0006	NARAYANAPURAM	0230	
		0007	PADAMAYAVALASA	0231	
		0008	ARASADA	0232	
		0009	PANUKUVALASA (NEAR ARA	0233	
		0010	SIVARAMPURAM		
		0012	BADEVALASA		
		0011	SUBHADRA	0234	
		0013	BARLI	0235	
		0014	MIRTHIVALASA	0236	
		0015	CHELLIMPETA	0237	
		0017	VENGAPURAM		
		0016	TUMARADA	0238	
		0018	PALAGARA	0239	

MC	Mandal Name	Village Code	Village Name	I.U.No.	REMARKS
		0019	NOOKALAVADA	0240	
		0020	KURMANADHAPURAM		
		0022	NARAMPETA		
		0021	CHILKALAPALLE	0241	
		0023	PEDAPENKI	0242	
		0025	AMPAVILLI	0243	
		0024	BHAIRIPURAM	0244	
		0026	JANARDHANAPURAM		
		0027	VENGALARAYAPURAM		
		0028	KONDAPURAM	0245	
		0029	VANTARAM		
		0030	GANGADA	0246	
		0031	RANGASAIPURAM	0247	
		0032	NARANNAIDUVALASA		
		0033	SRI RANGARAJAPURAM		
		0034	GALAVILLI	0248	
010	BOBBILI	0001	NIMMALAPADU	0249	
		0002	VELAGAVALASA		
		0003	GOPALARAYUDUPETA	0250	
		0004	RAJUPETA	0251	
		0005	SEETHAYYAPETA		
		0006	J.RANGARAYA PURAM @ K.	0252	
		0007	LINGAMVALASA		
		0010	VAKADAVALASA		
		0017	MUTTAVALASA	0253	
		0008	KOMATIPALLE (NEAR BOBB		
		0009	KALAVARAI AGRAHARAM	0254	
		0011	CHINTADA	0255	
		0012	PAKKI	0256	
		0013	RAMUDUVALASA	0257	
		0016	KAMMAVALASA		
		0014	SIVADAVALASA	0258	
		0015	KONDADEVUPALLE		
		0018	PIRIDI	0259	
		0019	KRISHNAPURAM	0260	
		0020	JAGANNADHAPURAM NEAR.B	0261	
		0022	PATHABOBBILI (RURAL)	0262	
		0023	VENKATARAYUDUPETA	0263	
		0024	CHITRAKOTA BODDAVALASA		

MC	Mandal Name	Village Code	Village Name	I.U.No.	REMARKS
		0044	MALLAMPETA	0264	
		0025	DONGURUVALASA	0265	
		0026	KASIDORAVALLASA		
		0027	BHUBANADAVALLASA		
		0028	NARAYANAPPAVALASA		
		0029	PARADHI	0266	
		0030	BANKURUVALASA		
		0031	BHOJARAJUPURAM	0267	
		0032	GORLA SEETHARAMPURAM		
		0033	METTAVALASA	0268	
		0034	VIJAYAMPURAM NEAR M.		
		0043	GOLLAPALLE	0269	
		0021	YEMBANAVALLASA	0270	
		0042	KARADA	0271	
		0041	ALAJANGI	0272	
		0039	RANGARAYAPURAM	0273	
		0040	J.R.RAYAPURAM@KUNUKUVA		
		0038	PENTA	0274	
		0035	PANUKUVALASA NEAR M.VA	0275	
		0036	GUNNATHOTAVALLASA		
		0037	BURJAVALLASA NEAR M.VAL		
011	SALUR	0001	SIRIVARA	0276	
		0002	POYIMALA		
		0003	SURAPADU @ KANJUPAKA		
		0004	BANDAPAI		
		0005	GUNJARI		
		0006	CHINTAMALA		
		0007	MASIKACHINTALAVALLASA		
		0008	KODAMA		
		0009	CHORA		
		0010	MUDANGI		
		0011	JAGGUDORAVALLASA		
		0012	CHINAVOOTAGEDDA	0277	
		0013	THUNDA		
		0014	MAIPALLE		
		0015	PATTUCHENNVRU		
		0016	SOLIPIGUDA		
		0017	PAGULACHENNVRU		
		0018	DOLIYAMBA		

MC	Mandal Name	Village Code	Village Name	I.U.No.	REMARKS
		0019	LOLINGABHADRA	0277	
		0020	YEGUVAMENDANGI		
		0021	DONKALAVELAGAVALASA		
		0022	PANASALAVALASA		
		0023	MAVUDI		
		0024	KOTTUPARUVU		
		0025	DIGUVAMENDANGI		
		0026	THONAM		
		0027	NIMMALAPADU		
		0028	KEERAPADU		
		0029	SIKHAPARUVU		
		0030	BARNAGUDA		
		0031	MUDAKARU		
		0032	KOTIYA		
		0033	GANJAIBHADRA		
		0034	JILLEDUVALASA		
		0035	DULIBHADRA		
		0036	YEGUVASEMBI		
		0037	DIGUVASEMBI		
		0038	SARIKI		
		0039	MOKHASADANDIGAM	0278	
		0040	KUDAKARU		
		0041	MARIPALLE		
		0042	TEENUSAMANTHAVALASA		
		0043	BUTALAKARRIVALASA		
		0044	MOKHASAMAMIDIPALLE		
		0045	KANDULAPADAM		
		0046	MUCHERLAVALASA		
		0047	PANDIRIMAMIDIVALASA		
		0048	ANNAMRAJUVALASA		
		0049	KUDDADIVALASA		
		0050	LAXMIPURAM		
		0051	CHEMIDIPATIPOLAM		
		0052	EDULADANDIGAM		
		0053	ANTIVALASA		
		0054	DATTIVALASA		0279
		0056	MULAKKAYAVALASA		
		0055	GURRAPUVALASA	0280	
		0057	KURUKUTTI		

MC	Mandal Name	Village Code	Village Name	I.U.No.	REMARKS
		0058	KANAPALABANDA	0280	
		0059	KARADAVALLASA		
		0060	DAGARAVALLASA		
		0066	TUPAKIVALASA		
		0063	GURUVINAYUNI PEDAVALLAS	0281	
		0067	NARLAVALLASA		
		0061	KARASUVALASA	0282	
		0062	KOTHAVALLASA	0283	
		0064	KONDAKARAKAVALLASA @ J.		
		0065	KODUKARAKAVALLASA	0284	
		0068	GADILAVALLASA		
		0069	PEDAPADAM MUTTA		
		0070	MIRTIVALASA		
		0071	BAGUVALASA		
		0072	PUROHITUNIVALASA	0285	
		0073	VALLAPURAM		
		0074	PEDAPADAM	0286	
		0075	MUGADAVALLASA		
		0076	JEEGIRAM		
		0080	CHANDRAPPAVALASA	0287	
		0089	PAKEERUNAYUNIBODDAVALA		
		0081	TENTUBODDAVALASA	0288	
		0090	BANGARAMMAPETA		
		0079	KURMARAJUPETA	0289	
		0082	DEVUBUTCHAMMAPETA		
		0083	BORABANDA		
		0086	BHAVANIPURAM	0290	
		0084	SIVARAMPURAM		
		0085	PARANNAVALASA		
		0087	GUMADAM	0291	
		0077	NELIPARTI		
		0078	DUGDASAGARAM	0292	
		0088	SALUR		
012	PACHIPENTA	0001	AJURU	0293	
		0002	KANKANAPALLE		
		0003	KUMBIVALASA		
		0004	CHAKIREVUVALSA		
		0007	PANASAPEDDIKONAVALLASA		
		0009	BOBBILIVALASA		

MC	Mandal Name	Village Code	Village Name	I.U.No.	REMARKS
		0010	KARRIVALASA	0293	
		0011	GAVARAMPETA		
		0005	CHERUKUPALLE	0294	
		0006	PANUKUVALASA	0295	
		0008	VISWANADHAPURAM	0296	
		0015	KUNAMBANDAVALASA		
		0016	THOTAVALLASA		
		0012	PEDDAVALASA	0297	
		0013	PADMAPURAM		
		0014	PACHIPENTA	0298	
		0017	GARLAVALLASA		
		0018	KOTTAVALASA		
		0019	MIRTHIVALASA		
		0020	KOTIKIPENTA		
		0021	MALLAPURAJUPETA		
		0026	MULAKKAYAVALLASA		
		0027	GARELLAVALLASA		
		0028	ALURU		
		0029	KESALI		
		0030	KUNTAMBADEVALASA		
		0023	MOSURU	0299	
		0022	PANCHALI	0300	
		0024	GURUVINAIDUPETA		
		0043	VETAGANIVALASA		
		0045	KONDATADURU		
		0046	TADURU		
		0047	SARAVALLASA		
		0048	NANDA		
		0049	PUDI		
		0025	MATHUMURU	0301	
		0031	PARTHAPURAM		
		0032	ADARIPADU		
		0033	MODUGA		
		0034	TURAI PADU		
		0035	GOTTURU		
		0036	BORRAMAMIDI		
		0037	CHITTELABA		
		0038	TANGALAM		
		0039	CHITTIPURAM		

MC	Mandal Name	Village Code	Village Name	I.U.No.	REMARKS
		0040	SATHABI	0301	
		0041	KONDALUDDANDI		
		0042	PEDAKANCHURU		
		0044	KUDUMURU		
		0050	KONDAMOSURU		
		0051	MELIAKANCHURU		
		0052	TUMARAVILLI		
		0053	KERANGI		
		0054	KATARIKOTA		
013	RAMABHADRAPURAM	0001	GOLLAPETA	0302	
		0002	APPALARAJUPETA		
		0004	SEETHARAMPURAM		
		0005	ROMPALLE	0303	
		0006	KOTTAKKI	0304	
		0007	TARAPURAM	0305	
		0008	RAMABHADRAPURAM	0306	
		0003	ITLAMAMIDIPALLE	0307	
		0009	SMARTHULA CHINTHALA VA		
		0010	SOMPURAM	0308	
		0011	MARRIVALASA		
		0012	NAIDUVALASA		
		0013	KONDAPALAVALASA		
		0014	G.PALAVALASA @T.VARIPA		
		0032	ROMPALLIVALASA		
		0015	ARIKATOTA	0309	
		0016	BUSAYAVALASA	0310	
		0017	MUTCHERLAVALASA		
		0018	MAMIDIVALASA		
		0029	NARASAPURAM	0311	
		0019	KONDAKENGUVA		
		0020	JANNIVALASA		
		0021	MULACHELAGAM		
		0022	PEDACHELAGAM		
		0023	RAVIVALASA		
		0024	ENUBARUVU		
		0025	LOLLARAPADU		
		0026	CHINTALAVALASA		
		0027	CHANDAPURAM	0312	
		0028	KOTASIRLAM		



MC	Mandal Name	Village Code	Village Name	I.U.No.	REMARKS
		0030	DUPPALAPUDI	0313	
		0031	PATAREGA		
014	BADANGI	0001	GOLLADI	0314	
		0002	BUTCHAMPETA		
		0003	BHEEMAVARAM	0315	
		0004	PALTHERU	0316	
		0005	ANAVARAM	0317	
		0006	PINAPENKI		
		0007	GOPALAKRISHNARANGARAYA	0318	
		0008	P.VENKAMPETA		
		0012	GUDEPUVALASA		
		0009	REJERU	0319	
		0010	VADADA	0320	
		0011	KOTIPALLE	0321	
		0015	MUGADA	0322	
		0016	BADANGI	0323	
		0017	DONKINIVALASA	0324	
		0018	KAMANNAVALASA		
		0019	LAKSHMIPURAM		
		0020	GAJARAYUNIVALASA		
		0021	TENTUVALASA	0325	
		0022	PEDAPALLE	0326	
		0023	PINDRANGIVALASA		
		0024	VEERASAGARAM		
		0027	KRISHNAPURAM		
		0026	KODURU	0327	
		0013	MALLAMPETA	0328	
		0014	PUDIVALASA		
		0025	RAMACHANDRAPURAM		
		0028	AKULAKATTA		
		0029	D.VENKAYYAPETA		
015	THERLAM	0001	NANDABALAGA	0329	
		0002	KUSUMURU	0330	
		0005	ANTLAVARA	0331	
		0023	LINGAPURAM		
		0004	NANDIGAM	0332	
		0006	KORATAM	0333	
		0008	VIZIARAMPURAM(NEAR KOR		
		0009	SEETHARAMPURAM(NEAR KO		

MC	Mandal Name	Village Code	Village Name	I.U.N o.	REMARKS
		0007	KOLLIVALASA	0334	
		0012	APPALAMMAPETA		
		0013	VIZIARAMPURAM @BURIPET		
		0014	BURJAVALASA (NEAR AMIT		
		0010	SATHIVADA	0335	
		0011	GOLUGUVALASA		
		0015	SUNDARADA	0336	
		0016	UDDAVOLU	0337	
		0017	RAVIMANU GADABAVALASA	0338	
		0018	NEMALAM		
		0019	KAVIRAYANIVALASA	0339	
		0020	RAMACHANDRAPURAM(NEAR		
		0021	SEETHARAMPURAM (NEAR A		
		0022	AMITY		
		0026	GANGANNAPADU	0340	
		0003	RAMANNA AGRAHARAM	0341	
		0025	RAJAYYAPETA		
		0024	THERLAM	0342	
		0027	JANNIVALASA	0343	
		0028	KUNAYAVALASA		
		0029	VENKAMPETA(@KUMMARIPET		
		0030	MADHAVARANGARAYAPURA A	0344	
		0031	RANGAPPAVALSA		
		0032	RAMACHANDRAPURAM @VELA	0345	
		0033	VELAGAVALASA		
		0034	LOCHERLA	0346	
		0035	SOMIDAVVALASA	0347	
		0036	CHINNAYYAPETA		
		0037	CHUKKAVALASA		
		0038	VENKATAPURAM		
		0039	KAGAM	0348	
		0040	ARASABALAGA	0349	
		0041	RAMACHANDRAPURAM @ PER		
		0042	TEKKALIVALASA	0350	
		0046	PERUMALI		
		0047	JADAVARI KOTHAVALASA	0351	
		0048	PUNUVALASA		
		0049	CHINAPALAVVALASA		
		0050	PEDAPALAVVALASA		

MC	Mandal Name	Village Code	Village Name	I.U.No.	REMARKS
		0043	PANUKUVALASA	0352	
		0044	PULLERUVALASA		
		0045	DOMMIGANI GADABAVALASA		
016	MERAKAMUDIDAM	0004	UTTARAVILLI	0353	
		0001	PULIGUMMI	0354	
		0002	VOOTAPALLE		
		0003	SYAMAYAVALLASA		
		0013	SIVVAMDORAVALLASA	0355	
		0005	RAVIVALASA(NEAR MUDIDA		
		0006	POTTEDUVALASA		
		0007	RACHAGUMADAM	0356	
		0008	BHEEMAVARAM		
		0009	GATHADA @ SRIRANGARAJA		
		0019	SATHAMVALASA	0357	
		0010	RAMAYAVALLASA		
		0011	SOMALINGAPURAM		
		0015	BUDARAYAVALLASA		
		0016	GOPANNAVALASA		
		0017	MARRIVALASA		
		0018	KONDALAVERU		
		0026	BHAGIRATHIPURAM AGRAHA	0358	
		0027	BADAM		
		0012	MERAKAMUDIDAM	0359	
		0020	PUTHIKAVALLASA		
		0021	DASUMANTHAPURAM		
		0022	GOLLALAVALLASA		
		0023	SIRIDEVIPURAM		
		0024	YADAKI		
		0025	GARUGUBILLI		
		0038	CHINABANTUPALLE	0360	
		0039	VASUDEVAPURAM		
		0040	SINGAVARAM		
		0028	KOTHAKARRA	0361	
		0029	KORLAM		
		0014	GOTTIPALLE	0362	
		0032	GARBHAM		
		0031	KUNCHIGUMADAM	0363	
		0033	BHYRIPURAM		
		0034	VISHWANADHAPURAM		

MC	Mandal Name	Village Code	Village Name	I.U.No.	REMARKS
		0035	PEDARAVYAM	0363	
		0036	CHELLAPURAM		
		0037	CHINARAVYAM		
		0030	BILLALAVALASA	0364	
		0041	IPPALAVALASA		
017	DATTIRAJERU	0001	CHOWDANTIVALASA	0365	
		0008	S. BURJAVALASA		
		0003	PAPPALA LINGALAVALASA	0366	
		0004	SHIKARUGANJI	0367	
		0002	KORAPAKRISHNAPURAM	0368	
		0005	LINGARAJAPURAM		
		0006	NEELAKANTA RAJAPURAM		
		0007	KORAPA		
		0010	CHERAKUPALLE		
		0009	KORAPA KOTHAVALASA	0369	
		0011	S.CHINTALAVALASA		
		0012	PACHALAVALASA		
		0013	MARRIVALASA	0370	
		0014	MARADAM	0371	
		0015	BHOJARAJAPURAM	0372	
		0016	DATTI		
		0017	DATTI VENKATAPURAM		
		0022	GUTCHIMI	0373	
		0026	TADENDORAVALASA		
		0018	TIMITERU BURJAVALASA	0374	
		0019	TIMITERU		
		0020	BHUPALARAJAPURAM		
		0021	DATTI RAJERU	0375	
		0023	VINDHYAVASI	0376	
		0024	V. KRISHNAPURAM		
		0025	KOMATIPALLE		
		0027	INGILAPALLE	0377	
		0028	CHINA CHAMALAPALLE	0378	
		0029	GADABAVALASA		
		0030	LAKSHMIPURAM		
		0031	VIZIARAMAPURAM		
		0032	PEDAMANAPURAM	0379	
		0033	VANGARA	0380	
		0034	GOBHYAM	0381	

MC	Mandal Name	Village Code	Village Name	I.U.No.	REMARKS
		0035	BALABHADRA RAJAPURAM	0381	
		0036	VENKATA KRISHNARAJAPUR		
		0038	SARAYYAVALSALA		
		0037	PORALI	0382	
		0040	DASUPETA		
		0039	GADASAM	0383	
		0046	M.LINGALAVALASA		
		0041	KANNAM	0384	
		0043	CHINAKADA		
		0042	PEDAKADA	0385	
		0044	VIZIARAMA GAJAPATHI RA		
		0045	VISWESWARARAYAPURAM		
018	MENTADA	0003	UDDANGI	0386	
		0010	BUTCHIRAJUPETA		
		0011	SEELAVALASA		
		0013	GAJAMGUDDIVALASA		
		0022	GURRAMMA VALASA		
		0001	THIMURUVALASA	0387	
		0002	KUNERU		
		0004	PORAMLOVA		
		0005	PULIGUMMI	0388	
		0006	KUNTINAVALASA		
		0007	CHINAMEDAPALLE		
		0008	PEDAMEDAPALLE	0389	
		0023	PEDACHAMALAPALLE	0390	
		0009	PORAM	0391	
		0021	JAKKUYA	0392	
		0012	KONDALINGALAVALASA	0393	
		0019	JAYATHI	0394	
		0020	IPPALAVALASA	0395	
		0024	BADEVALASA	0396	
		0025	RABANDA	0397	
		0026	MEESALAPETA		
		0027	KUMPANGI	0398	
		0028	IDDANAVALASA	0399	
		0029	CHALLAPETA		
		0030	KHAILAM	0400	
		0031	AMARAYAVALASA	0401	
		0032	CHINTALAVALASA		

MC	Mandal Name	Village Code	Village Name	I.U.No.	REMARKS
		0033	PITTADA	0402	
		0037	MENTADA	0403	
		0034	VONIJA	0404	
		0035	GURLATAMMARAJUPETA		
		0036	AGURU	0405	
		0014	MIRTHIVALASA	0406	
		0015	NIKKALAVALASA		
		0016	LOTHUGEDDA		
		0017	VANKASOMIDI		
		0018	ANDHRA		
019	GAJAPATHINAGARAM	0014	DAVALAPETA	0407	
		0016	M.VENKATAPURAM		
		0015	DOLA PALEM	0408	
		0017	KALAMRAJUPETA		
		0018	PIDISEELA	0409	
		0019	SEETHARAMAPURAM		
		0005	MADHUPADA	0410	
		0022	NARAYANA GAJAPATHI RAJ		
		0035	GAJAPATHINAGARAM		
		0021	SRIRANGA RAJAPURAM	0411	
		0025	LINGALAVALASA		
		0026	JINNAM	0412	
		0029	VEMALI	0413	
		0030	RANGUPURAM		
		0031	M.KOTHAVALASA		
		0034	KENGUVA	0414	
		0033	LOGISA	0415	
		0020	THUMMIKAPALLE	0416	
		0024	T.K.SEETHARAMAPURAM		
		0027	BHAGIRADHAPURAM		
		0028	RAMANNAPETA		
		0032	MUTCHERLA	0417	
		0013	PURITIPENTA	0418	
		0006	GANGACHOLLAPENTA	0419	
		0012	PATRUVADA	0420	
		0011	KONISA	0421	
		0009	KOTHABAGGAM	0422	
		0008	PATHABAGGAM	0423	
		0001	BANGARAMMAPETA	0424	

MC	Mandal Name	Village Code	Village Name	I.U.No.	REMARKS
		0002	BHUDEVIPETA	0424	
		0007	SALIPETA		
		0010	CHITTAYYAVALLASA		
		0003	GUDIVADA	0425	
		0004	MARUPALLE		
		0023	MULAKALA GUMADAM	0426	
020	GARIVIDI	0001	KONDADADI	0427	
		0003	AVAGUEDEM		
		0015	BAGUVALASA		
		0002	VEDULLAVALASA	0428	
		0005	GOTNANDI	0429	
		0006	BONDAPALLE		
		0004	ITAMVALASA	0430	
		0007	GADABAVALASA		
		0008	MOKHASADUGGIVALASA		
		0009	APPANNAVALASA		
		0014	MANDIRAVALLASA		
		0010	CHUKKAVALASA	0431	
		0011	KONDASAMBHAM		
		0012	KAPUSAMBHAM		
		0013	BURRAVARIGOLLALAPALEM	0432	
		0019	REGATIAGRAHARAM		
		0020	K. PALAVALASA	0433	
		0023	YENUGUVALASA	0434	
		0022	KUMARAM		
		0016	NEELADRIPURAM @SURAMMA	0435	
		0017	CHANDAPURAM		
		0018	JAGANNADHAPURAM		
		0021	VENKUPATRUNIREGA		
		0024	KONDA LAKSHMIPURAM	0436	
		0025	THATIGUDA		
		0026	VIJAYARAMPURAM (NEAR K		
		0027	GEDDAPUVALASA		
		0030	SIVARAM	0437	
		0035	KODURU		
		0037	GARIVIDI (U)		
		0038	KONDAPALEM @ SREERAMNA		
		0031	DEVADA	0438	
		0032	DUMMEDA		

MC	Mandal Name	Village Code	Village Name	I.U.No.	REMARKS
		0033	KONURU	0438	
		0034	ARTHAMURU	0439	
		0028	SERIPETA	0440	
		0029	THONDRANGI		
		0036	DUVVAM		
021	CHEEPURUPALLE	0001	GULIVINDADA AGRAHARAM	0441	
		0002	SUMITRAPURAM		
		0024	KARLAM	0442	
		0003	PURREYAVALLASA	0443	
		0004	RAMALINGAPURAM		
		0005	VISWANADHAPURAM		
		0006	METTAPALLE		
		0007	ALAJANGI	0444	
		0008	RAVIVALASA		
		0009	ANJANEYAPURAM		
		0010	VIJAYAMPURAM @ REGID		
		0011	ARIDIVALASA		
		0032	CHEEPURUPALLE (U)	0445	
		0020	PEDDANADIPALLE		
		0021	GATCHALAVALLASA		
		0022	KARAKAM		
		0023	SANKUPALEM		
		0030	PALAVALLASA		
		0031	BHOOLOKAPATHIVARAKATTU	0446	
		0017	GOLLALAMULAGAM		
		0018	GOLLALAPALEM		
		0019	CHINANADIPALLE		
		0025	PATHIKAYAVALLASA	0447	
		0026	SIVAMPURAM		
		0027	NIMMALAVALLASA		
		0028	DEVARAPODILAM		
		0029	GUNIDAM		
		0012	PERIPI	0448	
		0016	ITIKARLAPALLE		
		0013	PURUSHOTHAMA SWAMIVARI	0449	
		0014	PARLA		
		0015	POTHAYAVALLASA		
022	GURLA	0001	KONDAGANDREDU	0450	
		0011	PAKEERUKITTALI		



MC	Mandal Name	Village Code	Village Name	I.U.No.	REMARKS
		0003	PEDABANTUPALLE	0451	
		0002	DEVUNIKANAPAKA	0452	
		0004	LAVIDAM		
		0005	THATHAVARIKITTALI		
		0006	PENUBHARTHI		
		0007	CHINTHAPALLIPETA		
		0008	CHODAVARAM	0453	
		0009	POLAYAVALASA		
		0013	NALLACHERUVU		
		0020	NAKKALAPETA	0454	
		0010	THETTANGI		
		0014	GUDEM		
		0015	PALAVVALASA	0455	
		0012	PALLIGANTREDU		
		0016	GARIKAVVALASA	0456	
		0017	NADUPURU	0457	
		0018	ANANDAPURAM	0458	
		0021	KOTAGANDREDU	0459	
		0019	CHINTHALAPETA		
		0022	KALAVACHERLA	0460	
		0024	GURLA	0461	
		0027	KELLA	0462	
		0023	GOSHADA		
		0028	GORLEPETA JAGANNADHAPU		
		0029	GUJJANGIVALASA		
		0030	MEESALAPETA		
		0031	GARIDA		
		0032	JAMMU	0463	
		0025	SOLIPISOMARAJUPETA		
		0026	MANYAPURIPETA	0464	
		0038	VALLAPURAM	0465	
		0039	DAMARASINGI		
		0033	NAGALLAVVALASA		
		0034	SADANANDAPURAM		
		0035	RAGOLU		
		0036	GOLAGAM	0466	
		0037	THATIPUDI		
023	BONDAPALLE	0001	DEVUPALLE	0467	
		0002	INUGANTIVENKANNA AGRAH		

MC	Mandal Name	Village Code	Village Name	I.U.No.	REMARKS
		0003	GITTUPALLE	0467	
		0004	KANIMERAKA	0468	
		0005	KUMMARIGUNTA AGRAHARAM		
		0018	CHAMALAVALASA		
		0006	RAYINDRAM	0469	
		0007	CHINATAMARAPALLE		
		0008	GRAHAPATI AGRAHARAM	0470	
		0009	MARUVADA		
		0010	KOTHAPALEM	0471	
		0011	MULAPADU KARRIVANIPALE	0472	
		0012	VEDURUVEDA		
		0013	GUMADAM	0473	
		0014	MARUVADA KOTHAVALASA	0474	
		0015	BUDATANAPALLE RAJERU	0475	
		0019	BONDAPALLE	0476	
		0020	TAMATADA	0477	
		0021	MUDDURU		
		0022	BILLALAVALASA		
		0023	KERATAM	0478	
		0024	NELIVADA		
		0016	KINDAM AGRAHARAM	0479	
		0017	RACHAKINDAM		
		0025	GARUDABILLI		
		0026	KONDAKINDAM		
		0027	OMPILLI		
		0028	VENDRAM		
		0029	AYYANNA AGRAHARAM		
		0030	AMBATIVALASA		
		0031	ROLLAVAKA		
		0032	GOTLAM		
		0033	JIYYANNAVALASA		
024	GANTYADA	0001	EGUVAKONDAPARTHI	0480	
		0002	ADDATHEEGA		
		0003	DIGUVAKONDAPARTHI		
		0004	MOSALIKANDI		
		0005	ALAPARTHI		
		0006	BHEEMAVARAM		
		0007	JADDERU		
		0009	THATIPUDI		

MC	Mandal Name	Village Code	Village Name	I.U.No.	REMARKS
		0010	MADHANAPURAM	0480	
		0008	MADHUPADA	0481	
		0011	BONANGI	0482	
		0012	KOTHAVELAGADA	0483	
		0017	KONDATHAMARAPALLE	0484	
		0013	RAMABHADRAPURAM	0485	
		0014	MOKALAPADU		
		0015	DONKADA	0486	
		0016	VASADI	0487	
		0018	PEDAMAJJIPALEM	0488	
		0019	GINJERU		
		0020	BURADAPADU	0489	
		0021	REGUBILLI	0490	
		0022	PENTASRIRAMPURAM	0491	
		0023	POLLANKI	0492	
		0024	KORLAM	0493	
		0025	YARAKANNADORA SEETHARA	0494	
		0026	GODIYADA		
		0030	PENASAM		
		0027	KIRTUBARTI	0495	
		0028	CHINAMANAPURAM	0496	
		0029	BUDATANAPALLE	0497	
		0031	NEELAVATHI	0498	
		0032	GANTYADA	0499	
		0040	KOTARUBILLI		
		0033	LAKHIDAM	0500	
		0034	VASANTHA	0501	
		0037	MURAPAKA	0502	
		0036	PEDAVEMALI	0503	
		0035	CHANDRAMPETA	0504	
		0038	SIRIPURAM		
		0039	RAVIVALASA	0505	
		0041	JAGGAPURAM	0506	
		0042	NANDAM		
		0043	NARAVA	0507	
		0044	RAMAVARAM	0508	
		0045	KARAKAVALASA		
025	SRUNGAVARAPUKOTA	0001	DARAPARTHI	0509	
		0002	KURIDI		

MC	Mandal Name	Village Code	Village Name	I.U.No.	REMARKS
		0003	GUNAPADU	0509	
		0004	MOOLABODDAVARA		
		0005	TENNUBODDAVARA		
		0010	MARUPALLE		
		0006	CHEEDIPALEM	0510	
		0007	MUSHIDIPALLE		
		0008	CHINAKHANDEPALLE		
		0028	VISWANADHAPURAM		
		0009	KILTAMPALEM	0511	
		0012	JIRAYATHI KUMARAM		
		0013	JIRAYATHI MUKUNDAPURAM		
		0011	KRISHNAMAHANTIPURAM	0512	
		0014	PEDAKHANDEPALLE		
		0015	KAPUSOMPURAM	0513	
		0016	SRUNGAVARAPUKOTA	0514	
		0026	POTHANAPALLE	0515	
		0027	KRISHNAPURAM	0516	
		0029	VEMULAPALLE		
		0031	MAMIDIPALLE		
		0030	DHARMAVARAM	0517	
		0039	GOPALAPALLE	0518	
		0040	KOTTAM	0519	
		0037	CHAMALAPALLE	0520	
		0038	KOTHAKOTA		
		0036	ALUGUBILLI	0521	
		0032	S. KOTATALARI	0522	
		0035	USIRI		
		0034	VASI	0523	
		0025	SANTAGAVARAMPETA	0524	
		0033	VINAYAKAPALLE		
		0024	THIMIDI	0525	
		0023	BALAKRISHNARAJAPURAM@S	0526	
		0022	KOTHAVOORU	0527	
		0017	KONDAMALLIPUDI	0528	
		0018	KASIPATHI RAJAPURAM		
		0019	MALLIPUDI		
		0020	VEERANARAYANAM	0529	
		0021	DAMPURAM		
026	VEPADA	0002	KONDAGANGUPUDI	0530	

MC	Mandal Name	Village Code	Village Name	I.U.No.	REMARKS
		0003	SRUNGARAVAPU KOTAR SEE	0530	
		0004	PEDAKRISHNARAJAPURAM	0531	
		0005	RAMASWAMIPETA		
		0006	BODDAM	0532	
		0007	MUKUNDAPURAM		
		0008	VOBULAIHAH PALEM	0533	
		0009	PATURU		
		0001	MARIKA	0534	
		0012	KARAKAVALASA		
		0013	CHAMALAPALLE		
		0017	VELDAM	0535	
		0021	CHAMALADIVIAGRAHARAM		
		0022	RAYUDUPETA		
		0016	VEELUPARTHI	0536	
		0018	PEDADUNGADA		
		0028	ANKAJOSYULAPALEM	0537	
		0029	MUKUNDARAJAPURAM		
		0030	KRISHNARAYUDUPETA		
		0037	ARIGIPALEM	0538	
		0038	SINGARAI		
		0033	BANADI	0539	
		0034	MYCHERLASINGAVARAM		
		0027	BALLANKITUNI KASIPATIR	0540	
		0032	BALLANKI		
		0023	CHINAGUDIPALA	0541	
		0024	JAMMADEVIPETA		
		0025	NEELAKANTARAJAPURAM AG		
		0014	DABBIRAJUPETA	0542	
		0036	GUDIVADA I	0543	
		0010	SOMPURAM	0544	
		0011	JAKERU	0545	
		0039	ATHAVA	0546	
		0035	VALLAMPUDI	0547	
		0015	VEPADA	0548	
		0026	PEDAGUDIPALA	0549	
		0020	NALLABILLI	0550	
		0019	VAVILAPADU	0551	
		0031	KUMMAPALLE	0552	
027	LAKKAVARAPUKOTA	0001	LAKKAVARAPUKOTA SEETHA	0553	

MC	Mandal Name	Village Code	Village Name	I.U.No.	REMARKS
		0028	LAKKAVARAPU KOTA TALAR	0553	
		0002	GOLJAM	0554	
		0003	KALLAMPUDI	0555	
		0004	VEERABHADRAPETA	0556	
		0005	KOTYADA	0557	
		0006	KHASAPETA	0558	
		0007	LAKKAVARAPUKOTA	0559	
		0008	KITHANNAPETA	0560	
		0010	CHANDULURU	0561	
		0009	MARLAPALLE	0562	
		0027	KURMAVARAM	0563	
		0029	DASULLAPALEM		
		0026	RANGAPURAM	0564	
		0030	GANIVADA	0565	
		0031	NIDIGATTU		
		0032	BHEEMALI	0566	
		0022	MALLIVEEDU	0567	
		0011	KUDDUVALASA	0568	
		0012	POTHAMPETA		
		0013	NARASAMPETA	0569	
		0014	LATCHAMPETA		
		0015	NEELAKANTAPURAM	0570	
		0016	REGA		
		0017	KALLEPALLE	0571	
		0019	SREERAMPURAM	0572	
		0023	RELLIGAVIRAMMAPETA		
		0018	TAMARAPALLE	0573	
		0020	GAJAPATHINAGARAM		
		0021	GANGUBUDI		
		0024	RANGARAYAPURA AGRAHAR	0574	
		0025	VENKANNAPALEM		
028	KOTHAVALASA	0001	UTTARAPALLE	0575	
		0007	DATHI		
		0017	BALIGHATTAM	0576	
		0002	CHINNIPALEM		
		0003	CHINARAOPALLE		
		0004	PEDARAOPALLE		
		0005	KATAKAPALLE	0577	
		0006	KANTAKAPALLE		

MC	Mandal Name	Village Code	Village Name	I.U.No.	REMARKS
		0018	ARDHANNAPALEM	0577	
		0026	RELLI	0578	
		0028	KOTHAVALASA		
		0008	RAYAPURAJUPETA	0579	
		0009	NARAPAM		
		0010	DEVADA		
		0013	CHEEDIVALASA	0580	
		0011	MUSIRAM		
		0012	RAMALINGAPURAM	0581	
		0014	SUNDARAYYAPETA		
		0015	VEERABHADRA PURAM	0582	
		0019	CHEEPURUVALASA		
		0020	GULIVINDADA		
		0024	MINDIVALASA RAMACHANDR	0583	
		0016	NIMMALAPALEM		
		0027	TUMMIKAPALLE	0584	
		0021	DENDERU		
		0023	GANISETTIPALEM	0585	
		0022	SANTHAPALEM		
		0025	CHINTALAPALEM		
029	JAMI	0001	CHINTADA	0586	
		0002	PAVADA	0587	
		0012	RAMABHADRAPURAM		
		0003	JAGARAM	0588	
		0004	THANAVARAM	0589	
		0005	VIZINIGIRI	0590	
		0006	THANDRANGI	0591	
		0007	JANNIVALASA	0592	
		0008	VENNE	0593	
		0009	SASANAPALLE	0594	
		0024	SOMAYAJULAPALEM		
		0025	ATTADA	0595	
		0026	KUMARAM		
		0027	MOKHASA KOTHAVALASA	0596	
		0023	BHEEMASINGI	0597	
		0010	JAMI	0598	
		0022	JAMIAGRAHARAM	0599	
		0011	LAKSHMIPURAM	0600	
		0017	KIRLA		

MC	Mandal Name	Village Code	Village Name	I.U.No.	REMARKS
		0013	KALAGADA	0601	
		0014	MAMIDIPALLE	0602	
		0015	SIRIKIPALEM		
		0018	JADDETIVALASA	0603	
		0019	GODIKOMMU	0604	
		0020	GODIKOMMU SINGAVARAM		
		0021	LOTLAPALLE		
		0028	ANNAMRAJUPETA	0605	
		0016	ALAMANDA	0606	
030	VIZIANAGARAM	0001	GUNKALAM	0607	
		0002	DWARAPUDI		
		0003	KONDAKARAKAM		
		0004	VENUGOPALAPURAM	0608	
		0011	DUPPADA		
		0012	HAJISAHEBPETA		
		0017	VANTITADI AGRAHARAM		
		0018	GAJULAREGA		
		0019	VIZIANAGARAM BIT-II		
		0020	VIZIANAGARAM BIT-I		
		0021	KUKALAMETTA LAKSHMIPUR		
		0022	KANAPAKA AYYANNAPETA		
		0008	KORUKONDA		0609
		0006	RAKODU	0610	
		0007	PINAVEMALI	0611	
		0005	SIRIYALLAPETA	0612	
		0009	SARIKA		
		0010	JAGANNADHAPURAM @JONNA		
		0013	CHELUVURU		
		0023	MALICHERLA	0613	
		0014	DHARMAPURI		
		0015	JAMMU NARAYANAPURAM		
		0016	VIZIANAGARAM TOWN		
031	NELIMARLA	0001	PARASAM	0614	
		0002	BURADAPETA	0615	
		0003	TEKKALI	0616	
		0004	LAKSHMINARASIMHAPURAM		
		0006	GARIKAPETA	0617	
		0007	KONDAGUMPAM		
		0008	MOIDAVIJAYARAMPURAM	0618	



MC	Mandal Name	Village Code	Village Name	I.U.No.	REMARKS
		0009	PUTHIKAPETA	0618	
		0032	JARJAPUPETA		
		0005	KONDAVELAGADA	0619	
		0033	NELIMARLA	0620	
		0014	NEELAMRAJUPETA	0621	
		0015	SARIPALLE		
		0016	ATMARAMUNIAGRAHARAM	0622	
		0017	DANNANAPETA		
		0018	KORADAPETA		
		0012	RAMATHIRTHAM	0623	
		0013	D. NELIVADA		
		0019	THANGUDUBILLI		
		0020	THAMMAPURAM		
		0021	NANDIGAMA ALTIPALEM	0624	
		0010	GORLEPETA		
		0011	SEETHARAMUNIPETA	0625	
		0024	GUSHINI		
		0025	ALUGOLU		
		0026	MADHUPADA	0626	
		0027	PINATHARIMI		
		0028	BOPPADAM		
		0030	PEDATHARIMI	0627	
		0022	VOMMI		
		0023	SATHIVADA	0628	
		0029	VALLURU		
		0031	MALYADA		
032	PUSAPATIREGA	0018	KOPPERLA	0629	
		0019	NADIPALLE		
		0020	YERUKONDA		
		0021	KONADA		
		0022	PASUPAM		
		0023	PALANKI		
		0026	GUMPAM		
		0027	KOLLAYAVALLASA	0630	
		0033	PATHIVADA		
		0012	RELLIVALASA	0631	
		0010	KUMILI	0632	
		0001	CHINABATTIVALASA		
		0002	PEDABATTIVALASA		

MC	Mandal Name	Village Code	Village Name	I.U.No.	REMARKS
		0003	KANIMELLA	0632	
		0004	KAMAVARAM		
		0005	ALLADAPALEM		
		0006	KANDIVALASA		
		0007	KANIMETTA		
		0008	GAITULA CHODAVARAM		
		0009	LOVA JAGANNADHAPURAM		
		0011	BORRAVANIPALEM		
		0015	PORAM		
		0016	CHODAMMA AGRAHARAM		
		0024	VEMPADAM		
		0025	KOVVADA AGRAHARAM		
		0013	PUSAPATIPALEM		0633
		0014	PUSAPATIREGA		
		0017	PERAPURAM		
		0028	THOTTADAM		
		0029	GOVINDAPURAM		
		0030	LANKALAPALLIPALEM		
		0031	CHOWDUVADA		
		0032	BHARANIKAM		
		0034	ROLUCHAPPIDI		
		0035	KRISHNAPURAM		
		0036	KONAYYPALEM		
		0037	CHINTAPALLI		
033	DENKADA	0002	PEDATADIVADA	0634	
		0003	GUNUPURU	0635	
		0004	D.KOLLAM		
		0005	MUNGINAPALLE		
		0007	DWARAPUREDDIPALEM		
		0009	NATHAVALASA		
		0006	CHOLLANGIPETA	0636	
		0010	DENKADA	0637	
		0011	PINATADIVADA	0638	
		0024	RAJULA TAMMAPURAM		
		0025	PEDADA		
		0008	SINGAVARAM	0639	
		0013	AMAKAM		
		0014	CHITTIGUNKALAM		
		0020	GOLAGAM		

MC	Mandal Name	Village Code	Village Name	I.U.No.	REMARKS
		0021	GANTLAM	0639	
		0022	D.TALLAVALASA		
		0023	BELLAM		
		0026	BANTUPALLE		
		0027	AKKIVARAM		
		0001	RAGHUMANDA	0640	
		0012	VEDULLAVALASA		
		0015	BODDAVALASA		
		0016	JONNADA		
		0017	MODAVALASA		
		0018	BANGARRAJUPETA		
		0019	MOPADA		
		0028	CHINTALAVALASA		
034	BHOGAPURAM	0022	BHOGHAPURAM(West)	0641	
		0001	BHOGHAPURAM(East)	0642	
		0002	LAKSHMIPURAM	0643	
		0003	KOTABHOGHAPURAM		
		0004	NANDIGAM		
		0005	SUBBANNAPETA@PILAKAVAN		
		0008	JAGGAYYAPETA		
		0009	CHAKIVALASA	0644	
		0007	MUNJERU		
		0006	KONGAVANIPALEM	0645	
		0010	GUDEPUVALASA		
		0017	RAVADA		
		0018	BASAVAPALEM		
		0019	KAVULAVADA		
		0020	KANCHERU		
		0021	KANCHERUPALEM	0646	
		0011	AMATAM RAVIVALASA		
		0012	SAVARAVILLI		
		0014	RAJAPULOVA		
		0015	CHERAKUPALLE		
		0016	GUDIVADA	0647	
		0013	POLIPALLE		

**PROFORMA-B**  
**VILLAGE INSURANCE UNIT SCHEME UNDER PMFBY**  
**(MANDAL WISE DISTRICT ABSTRACT)- KHARIF 2017 SEASON**

**CROP:RICE**

**DISTRICT: VIZIANAGARAM**

Sl. No	Name of the Mandal	No. of Villages	No.ofExpts Proposed	Ctegory of units					Total I.U.s
				Single Village	2-5 Villages	More than 5 villages	Entire Mandal	Group of Mandals	
1	KOMARADA	99	132	6	17	4	0	0	27
2	GUMMALAKSHMIPURAM	124	148	2	5	12	0	0	19
3	KURUPAM	95	146	8	11	7	0	0	26
4	JIYYAMMAVALASA	58	134	23	8	1	0	0	32
5	GARUGUBILLI	33	104	19	7	0	0	0	26
6	PARVATHIPURAM	54	148	23	14	0	0	0	37
7	MAKKUVA	54	106	12	12	1	0	0	25
8	SEETHANAGARAM	44	132	22	11	0	0	0	33
9	BALIJPETA	34	92	16	7	0	0	0	23
10	BOBBILI	44	108	15	12	0	0	0	27
11	SALUR	90	92	2	11	4	0	0	17
12	PACHIPENTA	54	60	3	2	4	0	0	9
13	RAMABHADRAPURAM	32	60	6	4	2	0	0	12
14	BADANGI	29	60	9	6	0	0	0	15
15	THERLAM	50	96	9	15	0	0	0	24
16	MERAKAMUDIDAM	41	66	2	7	3	0	0	12
17	DATTIRAJERU	46	84	8	13	0	0	0	21
18	MENTADA	37	84	13	8	0	0	0	21
19	GAJAPATHINAGARAM	35	80	11	9	0	0	0	20
20	GARIVIDI	38	56	4	10	0	0	0	14
21	CHEEPURUPALLE	32	48	1	6	2	0	0	9
22	GURLA	39	70	7	8	1	0	0	16
23	BONDAPALLE	33	62	6	7	1	0	0	14
24	GANTYADA	45	122	21	7	1	0	0	29
25	SRUNGAVARAPUKOTA	40	90	11	9	1	0	0	21
26	VEPADA	39	92	11	12	0	0	0	23
27	LAKKAVARAPUKOTA	32	88	13	9	0	0	0	22
28	KOTHAVALASA	28	44	0	11	0	0	0	11
29	JAMI	28	84	15	6	0	0	0	21
30	VIZIANAGARAM	23	34	3	3	1	0	0	7
31	NELIMARLA	33	60	4	11	0	0	0	15
32	PUSAPATIREGA	37	38	2	0	3	0	0	5
33	DENKADA	28	40	3	2	2	0	0	7
34	BHOGAPURAM	22	40	4	1	2	0	0	7
	<b>TOTAL</b>	<b>1550</b>	<b>2900</b>	<b>314</b>	<b>281</b>	<b>52</b>	<b>0</b>	<b>0</b>	<b>647</b>

<b>STATEMENT - 2</b>			
<b>NOTIFICATION OF AREAS UNDER PRADHANA MANTRI FASAL BIMA YOJANA</b>			
<b>SCHEME IN ANDHRA PRADESH</b>		<b>SEASON : KHARIF 2017</b>	
<b>DISTRICT : VISAKHAPATNAM</b>		<b>43 Mandals</b>	
<b>Unit No</b>	<b>Mandals</b>	<b>No. of Mandals</b>	<b>No. of Experiments</b>
<b>CROP : RICE</b>	<b>RICE</b>	<b>( I.U. 656)</b>	
	<b>Selected under "Village made as Insurance Unit"</b>	<b>3013</b>	<b>3800</b>
<b>CROP : BAJRA</b>		<b>(I.U. 6)</b>	
I	12.Chintapalli 14.Koyyuru 13.Gudem Kottaveedhi 10.Paderu, 11.G. Madugula 1.Munchigiputtu 2.Pedabayalu, 3.Hukumpeta 5.Araquvalley 6.Ananthagiri 4.Dumbriguda, 19.Ravikamatham 20.Butchayyapeta 8.Chedikada 9.Madugula	15	18
II	17.Narsipatnam 15.Golugonda 18.Rolugunta 37.Kotauratla, 36.Makavaripalem 16.Nathavaram 39.Nakkapalli, 38.Payakaraopeta	8	18
III	41.Yelamanchili 40.S.Rayavaram 43.Atchuthauram 42.Rambilli	4	18
IV	21.Chodavaram 33.Anakapalli 34.Munagapaka 35.Kasimkota,22.K. Kotapadu 7.Deva rapally	6	18
V	23.Sabbavaram 24.Pendurthi 26.Padmanabham, 25.Anandapuram	4	18
VI	32.Parawada 28.Visakhapatnam (U) 30.Gajuvaka, 31.Pedagantyada 27.Bheemunipatnam 29.Visakhapatnam (R)	6	18
	<b>TOTAL</b>	<b>43</b>	<b>108</b>
<b>CROP : MAIZE :</b>			
	<b>DISTRICT IS MADE AS SINGLE UNIT</b>	<b>43</b>	<b>26</b>
<b>CROP : REDGRAM</b>			
	<b>DISTRICT IS MADE AS SINGLE UNIT</b>	<b>43</b>	<b>26</b>
<b>CROP: GROUNDNUT (UI)</b>		<b>(I.U. 3)</b>	
I	1.Muchigiputta 2.Pedabayalu 3.Hukumpeta 4.Dumriguda,5.Araquvalley 6.Ananthagiri 7.Devarapalle 8.Cheedikada,9.Madugula 10.Paderu11.Gangaraju Madugula,12.Chinthapalle 13.Gudem Kothaveedi,14.Koyyuru,19.Ravikamatham 20.Butchayyapeta 21.Chodavaram,22.K.Kotapadu	18	18

II	15.Golugonda 16.Nathavaram ,17.Narsipatnam 18.Polugunta,33.Anakapalle 37.Kotauratla 38.Payakaraopeta,39.Nakkapalle 40.S.Rayavaram 34.Munagapaka,41.Yelamanchili 42.Rambili 43.Atachutapuram. 35.Kasimkota,36.Makavaripalem	15	18
III	23.Sabbavaram 24.Pendurthy 25.Anandapuram,26.Padmanbham 27.Bheemunipatnam 28.Visakhapatnam (U),29.Visakhapatnam ( R )30.Gajuwaka 31.Pedagantyada,32.Paravada.	10	18
<b>TOTAL</b>		<b>43</b>	<b>54</b>
<b>CROP:SUGARCANE (PLANT)</b>			
I	1.MUNCHINGIPUTTU, 2.PEDABAYALU, 3. HUKUMPETA, 4.DUMBRIGUDA, 5.ARAKUVALLEY, 6.ANANTHAGIRI, 9.MADUGULA, 10.PADERU, 11.GMADUGULA, 20.BUTCHAYYAPETA	10	18
II	8. CHEEDIKADA	1	12
III	7. DEVARAPALLE	1	12
IV	12.CHINTAPALLE,13.GUDEMKOTHAVEEDHI, 14. KOYYURU, 15. GOLUGONDA, 16.NATHAVARAM, 17.NARSIPATNAM, 36.MAKAVARAPALEM	7	18
V	18.ROLUGUNTA, 19.RAVIKAMATHAM	2	18
VI	37. KOTAURATLA	1	12
VII	28.VISAKHAPATNAM RURAL, 29.VISAKHAPATANAM URBAN, 30.GAJUWAKA, 31.PEDAGANTYADA, 32.PARAVADA, 34. MUNAGAPAKA, 22 K.KOTAPADU 20. SABBAVARAM 24 PENDURTHI 25. ANANDAPURAM 26 PADMANABHAM 27 . BHEEMUNIPATNAM	12	18
VIII	35.KASIMKOTA,	1	12
IX	38.PAYAKARAOPETA, 39.NAKKAPALLE, 40.S.RAYAVARAM, 41. YELAMANCHILI, 42. RAMBILLI, 43. ATCHUTAPURAM	6	18
X	21. CHODAVARAM	1	12
XI	33.ANAKAPALLE	1	12
TOTAL		43	162
<b>CROP:SUGARCANE (RATOON)</b>			
I	9.MADUGULA,8. CHEEDIKADA	2	18
II	19.RAVIKAMATHAM,20.BUTCHAYYAPETA	2	18
III	21.CHODAVARAM,34.MUNAGAPAKA	2	18
IV	35.KASIMKOTA,7.DEVARAPALLE, 22.K.KOTAPADU	3	18
V	41.YELAMANCHILI, 42.RAMBILLI, 43.ATCHUTAPURAM	3	18

VI	36.MAKAVARAPALEM, 37.KOTAURATLA, 38.PAYAKAROPETA, 39.NAKKAPALLE, 40.S.RAYAVARAM,	5	18
VII	23.SABBAVARAM, 24.PENDURTHI, 25.ANANDAPURAM, 26.PADMANABHAM, 27.BHEEMUNIPATNAM, 28.VISAKHAPATNAM RURAL, 29.VISAKHAPATNAM URBAN, 30.GAJUWAKA, 31. PEDAGANTYADA, 32.PARAVADA, 33.ANAKAPALLE	11	18
VIII	1.MUNCHIGIPUTTU, 2.PEDABAYALU, 3.HUKUMPETA, 4. DUMBRIGUDA, 5.ARAKUVALLEY, 6.ANANTHAGIRI, 10.PADERU, 11.G.MADUGULA, 12.CHINTAPALLE,13.GUDEMKOTHAVEEDHI, 14.KOYYURU. 15.GOLUGONDA, 16.NATHAVARAM, 17.NARSIPATNAM, 18.ROLUGUNTA	15	18
	<b>TOTAL</b>	<b>43</b>	<b>144</b>

**PROFORMA-A**  
**VILLAGE INSURANCE UNIT SCHEME UNDER PMFBY**  
**STATEMENT SHOWING THE VILLAGE WISE INSURANCE UNITS KHARIF 2017 SEASON**

**CROP:RICE**

**DISTRICT: VISHAKAPATNAM**

MC	Mandal Name	Village Code	Village Name	I.U. No.	REMARKS
001	MUNCHINGI PUTTU	0029	MATTIGUDA	0001	
		0030	KUSUMAGUDA		
		0038	BUDDAPANASA		
		0040	DIMISAMALLI		
		0041	CHAMPAPUTTU		
		0042	JALARUPODARU		
		0043	GUMMA @ DIGAGUMMA		
		0044	PADALAPUTTU		
		0046	DENGAM		
		0047	GOBBIRIPADA		
		0048	MATTAMPUTTU		
		0065	DUMUDUGUDA		
		0091	KOSAMPUT		0002
		0012	DANABANDU		
		0014	VALAJANGI		
		0028	TILLAYIPADA		
		0039	RANGABAYALU		
		0045	MALLIPODARU		
		0063	LANGBAPODARU	0003	
		0011	DOMALIPUTTU		
		0013	TARLAGUDA		
		0018	VANUGUMMA	0004	
		0001	VALLAYIBEERU		
		0002	MOKKAPUTTU		
		0005	DORAGUDA		
		0006	ASURADA		
		0007	PANASA		
		0016	KODAPUTTU		
		0017	NANDULAKONDA		
		0024	DABUGUDA		
		0026	VANAGUMMA KUSUMAPUTTU		
		0027	KIRRAMBO	0005	
		0003	SANGADA		



MC	Mandal Name	Village Code	Village Name	I.U. No.	REMARKS
		0008	CHINASINDHIPUTTU	0005	
		0010	PEDASINDHIPUTTU		
		0009	GATTURAMANDA	0006	
		0019	TALABIRADA		
		0020	DODIPUTTU		
		0053	BEEDUCHAMPA		
		0021	ALLANGIPADA	0007	
		0022	MEBA		
		0031	SEBUGUDA		
		0023	KUMBRIPADA	0008	
		0052	MAKAVARAM		
		0032	KENDUPUTTU	0009	
		0036	ARABEERU		
		0049	ALABEERU		
		0050	LABBADAPUTTU		
		0051	LINGAPUTTU		
		0081	KUTUDA		
		0035	LABBURU	0010	
		0037	KULABEER		
		0054	JAPPARU		
		0055	BONDRUGUDA	0011	
		0056	JOLAPUTTU		
		0057	LABBURUKONDAPUTTU		
		0082	TOTAGONDAPUTTU		
		0083	POLIPUTTU		
		0086	KUYILONGI		
		0087	MONJAPUTTU	0012	
		0015	PUTCHELI		
		0059	VANDRANGULA		
		0060	KADAMJOLA		
		0061	JODIGUDA		
		0076	BARADA		
		0077	KAMMARIGUDA		
		0078	SAGGULU		
		0079	KARABAYALU	0013	
		0080	ADARLADI		
		0004	PILLIGANDUVA		
		0062	BALIYAGUDA		
		0073	ATTIKALU		

MC	Mandal Name	Village Code	Village Name	I.U. No.	REMARKS
		0075	SOLAGAMPUTTU	0013	
		0089	BHIMIDI		
		0090	GOLLIPUTTU		
		0092	HAMSABANDA		
		0093	RAVILABEDA		
		0108	VURUKIGUMMI		
		0109	MALLIMUNDA		
		0110	BURUSINDHIPUTTU		
		0111	ANTABONGU		
		0064	JABADA		0014
		0066	KARLAPODARU		
		0067	ARLOIPUTTU		
		0069	SANGAMVALASA		
		0071	BIRRIGUDA		
		0094	LAXMIPURAM	0015	
		0068	KODAPUTTU		
		0070	MONJUGUDA		
		0072	SUTTIGUDA		
		0074	BALAJULLA		
		0095	DABUGUDA		
		0097	METTAGUDA		
		0100	SIRAGAMPUTTU		
		0101	GARRAM		
		0104	RANGINIGUDA		
		0106	BORRAMAMIDI	0016	
		0098	PULIJALAMA		
		0099	CHUTTUGONDI		
		0102	SOJJAVADA		
		0103	KUSUMAPUTTU		
		0105	BUNGAPUT		
		0107	KONDAGABULU		
		0139	ANTLAVADA		
		0140	BANGURUPALLE		
		0141	MULUGURAI		
		0303	A. KOTTURU	0017	
		0134	CHINATAMMINGULA		
		0135	YEDUKONDALABANDA		
		0136	KADEEMBEERU		
		0145	KULABEERU		

MC	Mandal Name	Village Code	Village Name	I.U. No.	REMARKS
		0146	AMALAGUDA	0017	
		0147	PEDATAMMINGULA		
		0148	AMBAPADA		
		0151	JARJULA		
		0184	BODILIGUDA		
		0185	BURADAGUNTA		
		0143	BALADA	0018	
		0144	TANKAPUTTU		
		0149	DUMUKULADI		
		0183	MONDIGUMMA		
		0025	MARRIPUTTU	0019	
		0096	GADDIBANDA		
		0112	SARIYAPUT		
		0125	ADALAPUT		
		0137	SANTAVEEDHI		
		0138	BARLADA		
		0150	SINDHIPUTTU		
		0152	KOTTURU	0020	
		0123	MINUMULAPUT		
		0127	KINCHAIPUT		
		0133	DHARAPALLE		
		0157	MUNCHINGIPUTTU	0021	
		0126	DIGIDAPUT		
		0129	RAMULU		
		0130	TENELAMAMIDI		
		0131	GUMMASIRAGAMPUT		
		0132	ILLOYIPOLAM		
		0153	PEDDAPUTTU		
		0160	KANGUPUTTU	0022	
		0161	GIDDALAPUT		
		0088	KADUTULA		
		0113	LUKKURU		
		0114	TIKKARIPADA	0023	
		0116	DULIPUT		
		0033	MOKKAPUTTU		
		0034	JAMIRIGUDA	0023	
		0058	KAMMARIGUNTA		
		0084	KODAMPUTTU		
		0085	SIRAGAMPUTTU		

MC	Mandal Name	Village Code	Village Name	I.U. No.	REMARKS
		0115	PANASAPUT	0023	
		0117	KOORAIPUT		
		0118	CHOLLIPUTTU		
		0124	MUKKIPUT		
		0128	JODIPUTTU		
		0158	POTURAJUPUTTU		
		0159	ONTIPUT		
		0168	GODDIPUT		
		0178	BODDAPADU		
		0121	SUJANAKOTAPETA		0024
		0122	LAKEYIPUT (UI)		
		0162	GODDIPUT		
		0163	SUJANAKOTA		
		0165	BODIPUT		
		0166	BEETA		
		0173	MARRIPUTTU		
		0174	KANUSULAPUTTU		
		0175	TONTAPUTTU	0025	
		0176	MALLUDUPUTTU		
		0119	SANKIDIGONDI		
		0120	JANGAMSARIYA		
		0164	NARSIPUT		
		0167	TALABUTOTA		
		0171	GODUGULAPUTTU		
		0177	KUMMARIPUTTU		
		0213	KONDAPADA	0026	
		0215	SELLUM		
		0227	YENUGURAI		
		0295	MAJJIGUDA		
		0214	PARATHAPUTTU		
		0225	GADELABURUGU		
		0226	NITTAPUTT		
		0228	KIMMALAMAMIDI		
		0283	VANUGUPUTTU	0026	
		0284	BONDAPUTTU		
		0285	CHOTAMUKKIPUTTU		
		0286	RATULAPUTTU		
		0287	MURUGUCHERUVU		
		0288	GIDDULAPUTTU		

MC	Mandal Name	Village Code	Village Name	I.U. No.	REMARKS
		0289	KUMBIGUDA	0026	
		0169	GALAGANDA	0027	
		0217	PEDAGUDA		
		0221	JARRIPADA		
		0292	BAKUBEDA		
		0172	GUDAMALIPUTTA		
		0216	SARADHI	0028	
		0218	DORAGUDA		
		0219	PANASA		
		0220	GATTUMALADA		
		0222	PATRUNIPUTTU		
		0223	PATAPEDAGUDA		
		0290	JANGAMPUTI		
		0291	VETCHANJIPUTI		
		0294	MURALIPUTTU		
		0320	KALIMBA		
		0323	RANGILISINGI		
		0325	DOKIRIPUTTU	0029	
		0170	CHEKUCHINTA		
		0293	PETAMALIPUTTU		
		0296	KUMMARIPUTTU		
		0317	PEDAPADU		
		0318	DEEMBUGUDA		
		0319	PODAPUTTU		
		0321	GANNEDA		
		0322	DARELA	0030	
		0324	PEDDAPETU		
		0273	PADALAPUTTU		
		0276	K.KOTHURU		
		0277	KOTTULABAYALU		
		0279	KILAGADA		
		0280	RAIPALLI		
		0281	MALKARIPUTTU	0031	
		0282	TARIGEDA		
		0297	PEDDAPUTTU		
		0298	CHERUVUPAKALA		
		0299	RANGINI KONDA	0032	
		0309	BANGARUMETTA		
		0301	KINCHOLDA		

MC	Mandal Name	Village Code	Village Name	I.U. No.	REMARKS
		0304	SOLAGAMPUTTU	0032	
		0305	SARABHAPUTTU		
		0306	GANNELAPUTTU		
		0308	MALAGUMMI		
		0300	KINCHAIPUTTU	0033	
		0307	SARIYAPALLE		
		0310	KUMMARIPUTTU		
		0311	BANGARUPUTTU		
		0312	BADIPUTTU		
		0313	TUSSAPALLI		
		0314	VADLAM PUTTU		
		0315	KUJABHANGI	0034	
		0154	DONIPUT		
		0224	KOTLURU		
		0274	CHIPPAPUTTU		
		0275	LUNGAPUTTU		
		0278	VANABHASINGI		
		0302	TUNGIKOTA		
		0316	TADDAPALLI	0035	
		0156	DEGALAPUTTU		
		0179	CHEEDIPUTTU		
		0180	MANGALIPUTTU		
		0181	MANCHAMRAI		
		0207	VANDLAMPUTTU		
		0209	CHERUVUVEEDHI		
		0210	KANGUVEEDHI	0036	
		0211	MANDIBA		
		0212	SAILAMPUTTU		
		0155	BAPANAPUT		
		0182	DASARIPUTTU		
		0202	MOKKAPUTTU		
		0204	KARIMUKHIPUTTU		
		0208	BODDAGONDI	0037	
		0229	SUNNAPUKOTA		
		0233	JARRIPADA		
		0201	BODDAPUTTU		
		0203	MARRIVALASA		
		0205	TUMULAPANASA		
		0206	BONDAPUTTU		

MC	Mandal Name	Village Code	Village Name	I.U. No.	REMARKS
		0231	NANDIMETTA	0037	
		0232	DOLIPUTTU		
		0234	GEDELABANDA		
		0264	BORANGULA		
		0266	TANGULA		
		0267	BOOSIPUTTU		
		0269	SARASANGI		
		0270	RAKASIRAI		
		0271	DASARIPUTTU		
		0186	MATCHAYAPURAM		0038
		0200	MERAKACHINTA		
		0230	GORRELAMETTA		
		0265	VETCHANGI		
		0268	GIDDALAMAMIDI		
		0272	TALABIRADA	0039	
		0142	GAJJALABANDA		
		0187	KILUMANGI		
		0188	GADELAPUTTU		
		0190	GARIWADA		
		0197	BABUSALA	0040	
		0189	CHINASARIYAPALLI		
		0191	CHEEPURUGONDI		
		0192	JADIGUDA		
		0193	KOTTAPUTTU		
		0194	VADDIPUTTU		
		0195	KANDRANGIVALASA		
		0196	GUNNACHELAMA		
		0199	BALLUGUDA	0041	
		0235	BORAGAM		
		0262	KUMADA		
		0238	MUKKAPUTTU		
		0239	KENDUGUDA		
		0240	MULAPUTTU	0042	
		0241	TAMARAPALLI		
		0256	SAGINIPUTTU		
		0260	TADIPUTTU	0042	
		0198	BOKKERAPUTTU		
		0237	KIMUDUPUTTU		
		0243	SIRAGAMPUTTU		

MC	Mandal Name	Village Code	Village Name	I.U. No.	REMARKS
		0261	SIRLIMETTA	0042	
		0263	DIGUVAKUMADA		
		0236	GUNNALAMAMIDI	0043	
		0242	BONANGIPUTTU		
		0257	POOLABANDA		
		0258	MADDULABANDA		
		0259	BURUGUMETTA		
		0244	VUPPACHERUVU	0044	
		0245	KANTAVARAM		
		0246	PITTAGEDDA		
		0247	NADIMIVEEDHI		
		0248	TADUMURAI		
		0249	KOMMALAKONDA		
		0250	SURTANIPUTTU		
		0251	SANTAVEEDHI		
		0252	DORAGUDA		
		0253	BOOSIPUTTU		
		0254	PITTAGUDDLU		
		0255	KAMMARIGOYYI		
002	PEDA BAYALU	0001	DABBAPUTTU	0045	
		0002	RUDAKOTA		
		0004	KRISHNA PURAM		
		0005	JEELUGULU PUTTU		
		0007	BORLADA		
		0010	CHINA MUKHI PUTTU	0046	
		0006	PEDASARIYAPALLE		
		0008	BADAMBEERU		
		0009	KUMMARI VEEDHI		
		0011	PEDAKONDA		
		0019	PEDA LOVA		
		0020	RUNDALALMPUTTU		
		0022	GADULAPUTTU		
		0025	PEDDAPUTTU	0047	
		0003	PARREDA		
		0024	MURAJARIBANDA		
		0029	KALLABU		
		0030	AMBAPADA	0048	
		0021	RUDAGOMANGI		
		0023	THIRANGI		



MC	Mandal Name	Village Code	Village Name	I.U. No.	REMARKS
		0026	NANDIMETTA	0048	
		0027	KURTHADA		
		0028	LAXMIPURAM		
		0031	VANCHEDIPUTTU		
		0032	BUSIPUTTU		
		0033	VARIDAGUDA		
		0034	THOGIRIPUTTU		
		0051	BANGARU METTA	0049	
		0053	ALAMAGUNDAM		
		0059	LABJARI		
		0063	PANNEDA		
		0064	CHITTAMRAI		
		0068	BODDA PUTTU		
		0073	ARIMERA	0050	
		0074	SARIYAPALLE		
		0115	SEEKARI		
		0116	PULUSU MAMIDI		
		0117	VELLAPALEM		
		0120	KARUPALLE	0051	
		0052	LAKYA PUTTU		
		0057	KUMMARI PUTTU		
		0061	KITTO KONDA		
		0062	ROGULU		
		0065	MUSIDIPUTTU		
		0066	PEDABAYALU		
		0069	SEETHAGUNTA		
		0070	CHITRAI PUTTU	0052	
		0049	SINDHI PUTTU		
		0054	SEEKARI PUTTU		
		0055	THORANGULU		
		0056	ADUGULA PUTTU		
		0058	THAMARADA		
		0060	SAMPANGI PUTTU		
		0067	GONDIKODA PUTTU		
		0081	LAKYU PUTTU		
		0082	VADDE PUTTU		
		0083	JANGAM PUTTU	0053	
		0113	ALLAM PUTTU		
		0012	BANGARU METTA		

MC	Mandal Name	Village Code	Village Name	I.U. No.	REMARKS
		0013	CHINTALA PADU	0053	
		0014	PEDAKORAVANGI		
		0015	BURADA GUNTA		
		0016	PATHRUDA		
		0017	THANGULAPUTTU		
		0018	VALLANGI PUTTU		
		0037	KONAPUTTU		
		0038	MULAKORAVANGI		
		0039	LIMMAGARUVU		
		0144	BODDAGONDI		
		0146	BASULA		
		0035	GURRALA BAILU	0054	
		0036	GAJJANGI VEEDHI		
		0044	POIPALLE		
		0045	ARLABU		
		0046	R.ANGALOYA		
		0089	JARSINGI		
		0090	GULLELU PUTTU		
		0091	SAILAMKOTA		
		0047	YEGUVABONDA PALLE	0055	
		0048	DEGUVABONDA PALLE		
		0078	PUTURU	0056	
		0085	THAMARA VEEDHI		
		0086	THOTADA PUTTU		
		0087	BUTUGUVEEDHI		
		0088	KUYYABA		
		0110	GODDI PUTTU		
		0050	LAGABUSI	0057	
		0075	KILUMULA		
		0076	KODUVALASA		
		0077	LUVVASINGI		
		0084	LAXMIPETA		
		0114	BALLAPURAI		
		0079	MANDIBA	0058	
		0080	KAPPADA		
		0133	KUDASINGI		
		0134	MONDIKOTA		
		0071	MANGA BANDA	0059	
		0173	GALAGONDA		

MC	Mandal Name	Village Code	Village Name	I.U. No.	REMARKS
		0174	KUTHAM PUTTU	0059	
		0176	GASABU		
		0177	SIRASA PALLE		
		0122	ARADAKOTA	0060	
		0124	PALAVALLASA		
		0072	CHUTTU METTA	0061	
		0118	BONGADARI		
		0119	BADAMA		
		0121	PURUGUDU PUTTU		
		0123	KAGUVALASA		
		0126	PANDI GUNTA		
		0128	LIMMAGUNTA		
		0041	SAPPARLA MAMIDI	0062	
		0093	GUNJUVADA		
		0094	PINARAVALLI		
		0099	SAKIREVU		
		0105	TARABU		
		0143	PETTALA BORRA		
		0151	CHAMAGEDDA		
		0040	KOTHURU	0063	
		0042	JAMIGUDA		
		0043	KARJURA GUDA		
		0092	SARIGA GUDA		
		0095	KENDU GUDA		
		0096	JADIGUDA		
		0097	DAGGUPADU	0064	
		0098	NANUBARU		
		0100	KONDRU		
		0101	TALLABU		
		0102	INJARI		
		0153	GINDALI		
		0154	MALASEETHAKOTA		
		0155	GINNEGARUVU		
		0157	MULALOVA		
		0158	MALLI PUTTU		
		0162	VANAGARAI		
		0193	AMBEERU PADU		
		0194	CHEEKUPANASA		
		0196	BODDANGIPADU		

MC	Mandal Name	Village Code	Village Name	I.U. No.	REMARKS
		0197	SALEBULU	0064	
		0198	GABUDU PUTTU		
		0199	JAKKUM		
		0200	LICHABU		
		0201	SUJJARI		
		0202	KUMMARI GUNDA		
		0203	LUVVAPALLE		
		0204	DUDDUPALLE		
		0205	KOTIPALLE		
		0206	SARIYAPALLE		
		0207	JALAMPALLE		
		0208	TULAM		
		0209	GAJJEDI		
		0191	BONGARAM	0065	
		0219	BURUGUVEEDHI		
		0222	MAGGAMVEEDHI		
		0223	CHILAKALAPUTTU		
		0224	LINGETI		
		0225	VANAKOTHURU		
		0108	BURUGU VEEDHI	0066	
		0138	JARUPULA PEDA BAYALU		
		0164	TARLA SINGI		
		0165	MOYYALAGUMMI		
		0187	PILLIPUTTU		
		0210	KUNTUMAMIDI		
		0226	LINGERUPUTTU		
		0227	MULAGARUVU		
		0228	TALABIRADA		
		0109	RANJALA MAMIDI	0067	
		0137	JANGAM PUTTU		
		0139	CHINA VANCHARANGI		
		0141	PEDA GULLELU		
		0142	CHINA GULLELU		
		0166	KINCHURU		
		0167	PEDA VANCHARANGI		
		0168	MARRI PUTTU		
		0188	SEEMAKONDA		
		0140	VANCHARABA	0068	
		0163	KOTHURU		

MC	Mandal Name	Village Code	Village Name	I.U. No.	REMARKS
		0189	CHITRAKAYA PUTTU	0068	
		0190	RALLAGONDI		
		0192	PEPARU VALASA		
		0211	METTALA GUMMI		
		0212	AMADELU		
		0213	DOSALA BANDA		
		0214	POTHULA GARUVU		
		0215	DEVARAJU MERAKALU		
		0216	SADARU MAMIDI		
		0217	NITTA PUTTU		
		0218	AGARU VEEDHI		
		0111	GADE PALLE	0069	
		0131	BURUGU PUTTU		
		0135	GADUGU PALLE		
		0229	SAVIDIMAMIDI		
		0231	MAREDAPALLE		
		0232	VANABARANGI		
		0247	ARADA GUEM		
		0252	KAMBALA BAYALU	0070	
		0230	BANGARU MAMIDI		
		0248	PULIGONDI		
		0233	JAMADALU	0071	
		0245	BANDAMAMIDI		
		0246	MATCHUPALLE		
		0249	KIMUDUPALLI		
		0250	CHEEPURUGONDI		
		0253	CHANDIPUTTU		
		0254	VANCHARBA	0072	
		0112	PEDA PALLE		
		0125	THOTALA GONDI		
		0127	JADIGUDA		
		0129	THADIVALASA		
		0130	UKKURBA		
		0132	VANABANGI	0073	
		0172	KAGULU		
		0175	THURAKALAVALASA		
		0178	GAMPARAI	0074	
		0179	CHEEDI PUTTU		
		0180	BOITHALI		

MC	Mandal Name	Village Code	Village Name	I.U. No.	REMARKS
		0181	ALLAM PUTTU	0074	
		0182	JAMIGUDA		
		0183	KULLUBA		
		0136	KARUGONDA	0075	
		0169	GULLELU	0076	
		0170	VANNADI		
		0171	DANDARAI PUTTU		
		0184	RAI MAMIDI		
		0185	KUNTHURU PUTTU		
		0186	GOMANGI		
		0103	CHINTA GARUVU	0077	
		0104	PEDAPADU		
		0106	GINNELAKOTA		
		0107	GABURUMAMIDI		
		0145	PUTTA KOTA		
		0147	BONGUJANGI		
		0148	METTAGUDA		
		0149	INUPATIGALU		
		0150	TAMALABU		
		0152	KURAJANGI		
		0156	NADIMIVADA		
		0159	KUNCHURAI		
		0160	LANDULU		
		0161	GOCHERI		
		0195	GANDALAM		
		0255	BONDA PUTTU	0078	
		0256	MALAKARI PUTTU		
		0257	VURADA		
		0260	POI PALLE		
		0263	BARANGI BANDA		
		0264	BANGARU METTA		
		0266	PEDAGONDI		
		0259	TULABHARANGI	0079	
		0261	MERAKACHINTA		
		0265	PEDAKODAPALLI		
		0268	KODA PUTTU		
		0258	JAYANTI KOTA	0080	
		0262	VAKAPALLE		
		0267	GORCHERI		

MC	Mandal Name	Village Code	Village Name	I.U. No.	REMARKS
		0269	ANDRAVARA	0080	
		0270	VALUGU PALLE		
		0271	BURADA MAMIDI		
		0220	BORRANEREDU	0081	
		0234	BODDA PUTTU		
		0235	KINDALAM		
		0239	BORRAMAMIDI		
		0240	BAITHINILANKA	0082	
		0221	KONDEMULU		
		0236	KINTHARELU		
		0237	KANDULAGUNTA		
		0238	KUNTHURLA		
		0241	SAMPANGIPUTTU		
		0242	RASIGUPPA		
		0243	SAMPANGIDATU	0083	
		0244	MARRIDATU		
		0251	LAGASARI PUTTU		
003	DUMBRIGUDA	0001	KIRIDIVALASA	0084	
		0002	MALLIVALASA		
		0003	RANGINIVALASA		
		0004	CHINAKAGUVALASA		
		0005	KOTRAGONDI		
		0006	GOPPILIVALASA		
		0007	PANASAVALASA	0085	
		0008	CHAMADAPADU		
		0016	DEMUDUVALASA		
		0017	BADIYAPADU		
		0018	SOVVA		
		0019	KARAKAVALASA	0086	
		0020	VODIYAVVALASA		
		0021	MALINGUVALASA		
		0009	KOLLAPUTTU	0087	
		0010	BITRAGONDA		
		0022	SAGIRIVALASA		
		0025	KORANJIGUDA	0088	
		0023	KAMALABANDA		
		0011	THOTAVVALASA	0089	
		0012	KORRAI		
		0013	GATHARAGILLEDA	0088	

MC	Mandal Name	Village Code	Village Name	I.U. No.	REMARKS
		0014	GASABA	0089	
		0029	ANJODA		
		0015	LOGILI	0090	
		0024	KUDA		
		0026	VASABANDA	0091	
		0028	SAGARA	0092	
		0027	GORAPUR	0093	
		0034	GADABAGOLUGU		
		0030	ARAKU	0094	
		0031	KURIDI	0095	
		0032	NIMMAGEDDA		
		0033	SARAI	0096	
		0035	UJJANGI		
		0036	OMBI		
		0047	CHELIMARAVALLASA	0097	
		0050	SORNAYAKGUDA		
		0051	KANDRAM		
		0037	KINJERU	0098	
		0038	KUJABANGI		
		0039	RANGILISINGI		
		0040	KUTTI		
		0041	DATHURU	0099	
		0042	THUTANGI		
		0044	GUNTASEEMA	0100	
		0045	LAKKA		
		0049	JAMGUDA	0101	
		0087	GUNTAGANNELA		
		0043	LYGANDA	0102	
		0046	BODEMELA		
		0059	VANTHARLA	0103	
		0060	ARAMA		
		0061	GODASORRU		
		0065	JURRIPADU		
		0048	KUSIRI	0104	
		0052	PARIDI		
		0053	POTHANGI		
		0072	NANDIMVALASA	0105	
		0054	PANTALACHINTA		
		0055	PEDAPADU		



MC	Mandal Name	Village Code	Village Name	I.U. No.	REMARKS
		0056	ANTRIGUDA	0105	
		0057	DUMBRIGUDA		
		0058	LIVITIPUTTU		
		0062	RANGINIGUDA		
		0063	GONDIGUDA		
		0067	KUSUMAVALLASA	0106	
		0068	UYVALAPUTTU		
		0069	KOSANGI		
		0070	CHAMPAPUTTU		
		0071	SEELAMGONDI		
		0066	KINCHUMANDA	0107	
		0064	BILLAPUTTU	0108	
		0073	KITHALANGI		
		0077	BAIRAGUDA		
		0074	VAYYA	0109	
		0075	MORRIGUDA		
		0076	GANDHA		
		0082	PARISEELA	0110	
		0083	PADI		
		0078	SANGAMVALASA	0111	
		0079	DONDALAVALASA		
		0080	KORRA		
		0081	MAMIDIVALASA		
		0084	BORRAPALEM		
		0085	BODDAPUTTU		
		0086	GONDIVALASA		
004	ARAKU VALLEY	0001	RANAJILLEDA	0112	
		0091	PADMAPURAM		
		0092	YANDAPALLI VALASA	0113	
		0093	PAPPUDU VALASA		
		0004	CHINALABUDU	0114	
		0089	SARABHAGUDA		
		0170	KANTABAMSUGUDA		
		0002	MALA SINGARAM	0115	
		0003	TUDUMU		
		0094	KOTTAVALASA	0116	
		0095	CHOMPI		
		0128	BODUGUDA		
		0096	TOKAVALASA	0117	

MC	Mandal Name	Village Code	Village Name	I.U. No.	REMARKS
		0097	KODIPUNJU VALASA	0117	
		0098	SIRAGAM		
		0099	BANDAPANUVALASA		
		0100	VARRA		
		0101	LAMTAMPADU		
		0102	JAGINIVALASA		
		0117	KAPPALAGONDI		
		0080	GARUDA GUDA	0118	
		0082	GATUGUDA		
		0086	PANIRANGINI		
		0127	BOSUBEDA		
		0078	NOVVAGUDA	0119	
		0079	BISHNUGUDA		
		0081	PITTA MARRIGUDA		
		0084	GANJAYAVALLASA		
		0085	PEDALABUDU		
		0087	LITTIGUDA		
		0088	RAVVALAGUDA		
		0090	DOLLIGUDA		
		0118	BONDAGUDA	0120	
		0136	LIMBAGUDA		
		0005	CHITTAMGONDI		
		0008	DABUGUDA		
		0073	MADALA	0121	
		0074	BATTIVALASA		
		0009	RAKTAKANDI		
		0010	DOMALAJORU		
		0011	TUNGAGEDDA		
		0060	KAMALATOTA		
		0061	TOTAVALLASA		
		0062	DAPPUGUDA		
		0075	MUSIRIGUDA	0122	
		0083	MULYAGALUGU		
		0012	KAMALABANDA		
		0013	SABAKA		
		0014	KENTUBADE		
		0056	KANDULAGUDDI		
		0058	KAGUVALASA		
		0059	PUJARIBANDA		

MC	Mandal Name	Village Code	Village Name	I.U. No.	REMARKS
		0069	AMALAGUDA	0122	
		0070	KOTTAVALASA		
		0071	SARUBEDDA		
		0072	POTTANGIPADU		
		0076	BORRIGUDA		
		0007	CHEEDIVALASA	0123	
		0057	TADAKA		
		0064	GANNELA		
		0066	POLAMGUDA		
		0158	GOJARA		
		0160	TOTAVALASA	0124	
		0067	KUSIGUDA		
		0068	RAMAKRISHNANAGAR	0125	
		0031	KIKKATIGUDA		
		0035	PEDA VALASA		
		0052	LOTHERU	0126	
		0054	TORADAMBUVALASA		
		0165	SIRASAGUDA		
		0166	ADARU		
		0169	DANASANIVALASA	0127	
		0028	DUMBRIGUDA		
		0030	LANDIGUDA		
		0032	TOTAVALASA		
		0033	ANTIPARTHI		
		0034	SARUBEDDA		
		0036	GANGASANIVALASA		
		0037	DUDDIKONDA		
		0038	KAGUVALASA		
		0040	ADDUMANDA		
		0053	TANGULABEDDA	0128	
		0168	PEDAGEDDAVALASA		
		0029	CHANDRAPODA		
		0039	MUSIRIGUDA		
		0041	MORRIGUDA		
		0042	POOLUGUDA		
		0050	BORRAKALUVALASA		
		0055	POLLIGUDA		
		0161	KURUSEELA		
		0162	BEDDAGUDA		

MC	Mandal Name	Village Code	Village Name	I.U. No.	REMARKS
		0163	VANTHALAGUDA	0128	
		0164	LEDDANGI		
		0167	BAIRUGUDA		
		0006	TOTAVALASA	0129	
		0015	KAJJURUGUDA		
		0016	CHELLUBADI		
		0017	METTAPADU		
		0019	CHENDRAPODARU		
		0020	BORRACHINTA		
		0021	JARLANGI		
		0022	JARIMANUGUDA		
		0023	PEDAGARUVU		
		0024	GATAPADU		
		0025	DELLIPADU		
		0026	DAVADAGUDA		
		0027	KUNDIGUDA		
		0043	IRAGAI		
		0044	NANDA		
		0045	BONDUGUDA		
		0046	BALIYAGUDA		
		0047	URUMULU		
		0048	TIDIGUDA		
		0049	VALIDIPANASA		
		0051	JANAMGUDA		
		0065	TOKAVALASA		
		0141	GANDAMETTA	0130	
		0148	KOTHAVALASA		
		0149	BONDAM		
		0150	RAMPUDUVALASA		
		0151	RANGINIGUDA		
		0153	BALIYAGUDA	0131	
		0134	DABURANGINI		
		0138	PIRIBANDA		
		0145	SUKURUGUDA		
		0147	NINNAMAMIDIVALSA		
		0154	REGA		
		0155	KOLIYAGUDA		
		0157	MAJJIVALASA		
		0159	KARAKAVALASA		

MC	Mandal Name	Village Code	Village Name	I.U. No.	REMARKS
		0121	DINGRIPUTTU	0132	
		0122	KORRAGUDA		
		0125	MADAGADA		
		0112	DORAGUDA	0133	
		0113	MANJUGUDA		
		0132	HATTAGUDA		
		0116	VANTHAMURU	0134	
		0119	GATTANAGUDA		
		0123	PAKANAGUDA		
		0120	NANDIGUDA	0135	
		0111	GUGGUDA	0136	
		0114	PITRAGUDA		
		0115	KUSUMGUDA		
		0107	DEVARAPALLE	0137	
		0124	DANIRANGINI		
		0103	GIRLIGUDA	0138	
		0104	BAMSUGUDA		
		0129	GADYAGUDA		
		0135	KORRAGUDA		
		0063	GONDIGUDA	0139	
		0105	PIRIPODARU		
		0106	DUNGIYAPUTTU		
		0108	BONDUGUDA		
		0109	BASKI		
		0126	DALAPATIGUDA	0140	
		0130	KOTHA BALLUGUDA		
		0146	GATTARAGUDA	0141	
		0131	PATHABALLUGUDA		
		0133	KINNAMGUDA		
		0144	KORRAGUDA	0142	
		0140	SUNKARAMETTA		
		0143	PEDA GANGUDI	0143	
		0018	METTAPADU		
		0077	LEMBAGUDA		
		0110	TODUBANDA		
		0137	JANAMGUDA		
		0139	SOMELAPADU		
		0142	CHINA GANGUDI		
		0152	BOYIGUDA		

MC	Mandal Name	Village Code	Village Name	I.U. No.	REMARKS
		0156	BEDDAGUDA	0143	
005	ANANTHAGIRI	0001	KARAIGUDA	0144	
		0002	LIDDANGI		
		0003	SARAIGUDA		
		0004	BONDYAGUDA		
		0005	KUNAPURAM		
		0006	KITTALINGI		
		0007	BONDUGUDA		
		0009	BHEESUPURAM		
		0011	VANTALAMAMIDI		
		0012	CHAPPADI		
		0089	SORASAPODARU		
		0093	KAMALAPURAM		
		0008	KARAKAVALASA		0145
		0010	KATIKA		
		0013	DEKKAPURAM		
		0014	KONTYSIMIDI		
		0015	KOTYAGUDA		
		0016	BEDILIGUDA		
		0017	GETU VALASA		
		0018	EGUVAMAMIDI		
		0019	PEDDURU		
		0020	BORRA		
		0088	DIGUVASOBHA		
		0090	POOLUGUDA		
		0091	YEGUVASOBA		
		0094	HEETAGUDA		
		0105	MARDAGUDA		
		0107	KOTTAVALASA		
		0108	GATUGUDA		
		0109	DANDABADU		
		0111	DORAVALLASA		
		0112	BHAGAMARIVALASA		
		0128	KOTHAVALASA		
		0021	KUMMARI VALASA	0146	
		0022	TOKURU		
		0023	BORABARIVALASA		
		0025	POOLUGUDA		
		0038	BULIYAGUDA		

MC	Mandal Name	Village Code	Village Name	I.U. No.	REMARKS
		0076	JAKARIGUDA	0146	
		0080	NINNIMAMIDI		
		0083	NISANIGUDA		
		0084	BODAGUDA		
		0085	SEESAGUDA		
		0096	BALIAGUDA		
		0110	KAMBAVALASA		
		0113	TENTELIGUDA		
		0115	RAYAVALASA		
		0116	MULYAGUDA		
		0117	POOLUGUDA		
		0118	PEMPUDU VALASA		
		0123	NANDANAPURAM		
		0127	KOTTA VALASA		
		0024	BORINGUVALASA	0147	
		0026	KAPATIVALASA		
		0028	GONDIGUDA		
		0029	RANJALIGUDA@RANGINIGUD		
		0071	GADIGUDA		
		0072	TOKAVALASA		
		0073	NADIMIVALASA		
		0074	DUMBRIVALASA		
		0075	SADA		
		0078	KOSAMAMIDI		
		0079	SINGARBHA		
		0131	DIGUVA KAMBAVALASA		
		0027	BALIYAGUDA	0148	
		0070	KONDIBA		
		0077	JAMUGUDA		
		0081	BALLAMAMIDI		
		0086	LIMBAGUDA		
		0092	SEESAMANDA		
		0114	MUVVAM VALASA		
		0119	KODAMAGUDA		
		0120	KRAKAVALASA		
		0122	DAMUKU		
		0030	SARIAPALLE	0149	
		0031	BHEEMAVARAM	0150	
		0036	BILLAKOTA		

MC	Mandal Name	Village Code	Village Name	I.U. No.	REMARKS
		0032	SANKUPARTI	0151	
		0033	CHIPPAPALLE		
		0034	GARUGUBILLI		
		0035	SINGAVARAM		
		0037	GOTTIPADU		
		0069	NANDIKOTA		
		0039	RAJUPAKA	0152	
		0067	LAXMIPURAM		
		0098	REGAM		
		0101	PATA KOTA		
		0102	MALINGA VALASA		
		0103	TADIGUDA		
		0104	MONDIJANGUDA	0153	
		0106	ANANTHAGIRI		
		0040	CHITTAMPADU		
		0041	KONDAVENKATAPURAM		
		0043	CHINA KONELA		
		0044	Y.S.R.PURAM		
		0045	KOTAPARTHE		
		0046	BONGIJA		
		0047	BURUGA		
		0048	RAMPALLE		
		0049	SOTTADIVALASA		
		0050	KOTAPARTIVALASA		
		0051	PEDA RABHA		
		0052	CHINA RABHA		
		0053	GADILALOVA		
		0054	GUDEM		
		0055	R.T.PURAM		
		0056	PEDA KONELA		
		0057	DABBALAPADU		
		0082	CHEEDI VALASA		
		0172	VANJALAVASALA	0154	
		0157	KARIVESU		
		0158	KARAKA VALASA		
		0159	MIRITHIDUNGADA		
		0160	PORLU		
		0162	MADDIPADU		
		0165	CHERUKUBIDDA		



MC	Mandal Name	Village Code	Village Name	I.U. No.	REMARKS	
		0166	EGUVA MALLELU	0154		
		0167	DIGUVA MALLELU			
		0169	KARAIGUDA			
		0170	NIMMAVUTA			
		0171	GUMMA			
		0173	EETAMANU VALASA			
		0178	MANGAGUMMA			
		0180	KADAREVU			
		0042	TOTAVALASA		0155	
		0058	KATIMANUVALASA			
		0061	MANDAPARTI			
		0062	NERELLAVALASA			
		0063	SEETAMPETA			
		0064	SARAVANI PALEM			
		0065	TATTAVALASA			
		0066	LANJILAGUDA			
		0068	PANDIRIMAMIDI VALASA			
		0095	LAXMIPURAM			
		0132	TEEGALAMADA			
		0133	PANASAMANU VALASA			
		0134	DAMSARAI			
		0135	BANGARAMPETA			
		0136	PALLAMVANIVALASA			
		0137	MARRIMANUVALASA			
		0138	TUMMANU VALASA			
		0139	TOTAVALASA			
		0149	KASIPATNAM			
		0150	CHEEDI VALASA			
		0151	KAMBAVALASA			
		0152	GANGAVARAM			
		0059	BOODI	0156		
		0060	KATTURU			
		0130	SIVALINGA PURAM			
		0140	VARAKAVODDU			
		0141	DABBALAPALEM			
		0142	PEDDURU			
		0143	DABBALAPADU			
		0144	VANTINIVANI PALEM			
		0145	JEELUGULAPADU			

MC	Mandal Name	Village Code	Village Name	I.U. No.	REMARKS
		0146	KITTAYYATOTA	0156	
		0147	CHILAKALAGEDDA		
		0148	VENKAYYAPALEM		
		0153	KOTTURU		
		0154	KRISHNA PURAM		
		0156	BUSIPADU		
		0087	KOTHAVALASA	0157	
		0124	CHERUKUMADATA		
		0125	CHITTAM VALASA		
		0126	KANTI PURAM		
		0129	SAMAREDDI PALEM		
		0155	MEDAPARTI		
		0161	VOOTAMAMIDI		
		0164	CHEEDI VALASA		
		0174	DHANUKONDA		
		0175	NANDULA VALASA		
		0176	BHALLUGUDA		
		0177	PEDABIDDA		
		0179	CHIMITI	0158	
		0183	VANTHANAGARUVU		
		0181	METTA VALASA		
		0182	YERRAMETTA		
		0185	PULUSUMAMIDI		
		0189	DAMUKU RAI		
		0190	MARRIVALASA		
		0191	VOOTAGEDDA		
		0192	GORREGOMMU	0159	
		0194	KUMBURTI		
		0196	DAMASALA VALASA		
		0168	NELA PALEM		
		0184	VELAGALAPADU		
		0186	BURUGULAPADU		
		0187	LUNGAPARTI		
		0188	RAYIPADU		
		0193	GANGUDI VALASA		
		0195	PATTI		
		0197	MADDIGARUVU		
		0198	ZENDAGARUVU		
		0199	VALASI		

MC	Mandal Name	Village Code	Village Name	I.U. No.	REMARKS
		0200	NIMMALAPADU	0159	
		0201	TUMBARTI		
		0202	DIGUVASONABHA	0160	
		0203	PYNAMPADU		
		0204	MOOLAPATNAM		
		0205	BANJODA	0161	
		0206	METTA VALASA		
		0207	MANDRU VALASA		
		0208	GOMMANGIPADU		
		0209	VENGADA		
		0211	BANDA VALASA		
		0212	PENAMARTI		
		0213	DONKAIPUTTU		
		0229	TANGELLABANDA		
		0230	BONGIJA		
		0231	BONURU		
		0233	CHEEDIVALASA		
		0235	PUTIKAPUTTU		
		0121	CHITTAMVALASA	0162	
		0214	NAKKALA MAMIDI		
		0215	PANDIRI MAMIDI		
		0216	TARAGAM		
		0217	ADDATEGELA		
		0218	VANTARBHA		
		0219	JAMPAPUTTU		
		0220	BUDDIGARUVU		
		0221	KANNAMGARUVU		
		0222	JALADA		
		0223	VOOBALU		
		0224	TENKALA VALASA		
		0225	KOTTA VALASA		
		0226	KIVARLA		
		0227	RALLAGARUVU		
		0228	GANGAVARAM		
		0234	PANDIRIMAMIDI		
		0236	CHEEDIGARUVU		
		0237	GAZZELA GARUVU		
		0244	PODERTI		
		0232	GADDIBANDA	0163	

MC	Mandal Name	Village Code	Village Name	I.U. No.	REMARKS
		0238	BILLAKAMBA	0163	
		0248	PATIPALLE		
		0270	GUJJALI		
		0273	PEDAKOTA		
		0275	CHATAKAMBA		
		0239	KUDIYA	0164	
		0240	PEDA BAYALU		
		0241	BODDAPUTTU		
		0242	GUMMANTI		
		0243	VELAMAMIDI		
		0245	TANKOTA		
		0246	TUNISEBU		
		0247	BANDA KONDA		
		0250	MADREBU		
		0254	RACHAKILAM		
		0255	TAMUTA		
		0264	CHINTALAPALEM		
		0265	KOTAPARTI		
		0266	VELAGALAPADU		
		0267	MALLAMPETA		
		0268	BALLAGARUVU		
		0269	GUMMANTI		
		0271	KONDEMKOTA		
		0272	REGULAPALEM		
		0274	PORLUBANDA		
		0276	BORRAPALEM		
		0277	PINAKOTA		
		0249	BEMBI	0165	
		0251	DAYARTI		
		0252	SARIYA		
		0253	MAKANAPALLE		
		0256	DIBBAPALEM		
		0257	REVALAPALEM		
		0258	PEDA GANGAVARAM		
		0260	JEENABADU		
		0261	GODUGU MAMIDI PALEM		
		0262	VALASALA GARUVU		
		0279	CHEEDIMETTA		
		0280	GOLAMALAPALLE		

MC	Mandal Name	Village Code	Village Name	I.U. No.	REMARKS
		0281	CHINA BURUGA	0165	
		0282	CHINTA PAKA		
		0283	CHITRALLAPALEM		
		0284	PEDA BURUGA-I		
		0285	KOTTAMGUDA		
		0287	PEDABURUGU-II		
		0288	CHINDUGULAPADU		
		0289	SOLABONGU		
		0290	GOPPULA PALEM		
		0291	TATTAPUDI		
006	HUKUMPETA	0014	D.CHINTAPALLI	0166	
		0048	HUKUMPETA	0167	
		0047	KONTHALI	0168	
		0038	KANGARUPUTTU		
		0045	BHEERAM	0169	
		0046	MULIAPUTTU		
		0037	JOGULAPUTTU		
		0039	PATIMAMIDI	0170	
		0040	BARMANGUDA		
		0041	KULAPADU		
		0035	GOTCHARI	0171	
		0044	MALA GUDA		
		0034	KODELI		
		0036	MARRIPUTTU		
		0042	VALLANGIPUTTU	0172	
		0043	LAKEYIPUTTU		
		0031	M.KOTHAVURU		
		0032	MATTAM	0173	
		0033	M.BODDAPUTTU		
		0025	EDULAGONDI		
		0026	ARLADA		
		0027	CHILAKALAPUTTU	0174	
		0028	SAMPANGIPUTTU		
		0029	SOBAKOTA		
		0030	SUNDRUPUTTU	0175	
		0001	GARUDAPALLE		
		0002	RATHULAPUTTU		
		0003	TOKADUGGAM		
		0018	BIJJAPALLE		

MC	Mandal Name	Village Code	Village Name	I.U. No.	REMARKS
		0020	PAMURAI	0175	
		0004	DUGGAM	0176	
		0017	TEEGALAVALASA		
		0019	KAMAYYAPETA		
		0021	AMURU		
		0005	CHEEDIPUTTU	0177	
		0013	TADIGIRI		
		0015	VUKKUREBA	0178	
		0016	ALLANGIPUTTU		
		0022	NAKKALAPUTTU	0179	
		0023	RANGAPALLE		
		0024	KUNTURLA		
		0114	SANYASAMMAPALEM	0180	
		0115	ADDUMANDA		
		0113	GADIKINCHUMANDA	0181	
		0112	BARAPALLE	0182	
		0116	NEELALMPUTTU		
		0049	CHATRAIPUTTU	0183	
		0109	TIYYANIPUTTU		
		0110	BIRISINGI		
		0117	DALEMPUTTU		
		0118	MARRIVALASA		
		0119	MULUSOBHA		
		0120	RAMACHANDRAPURAM		
		0142	MEBHA	0184	
		0111	SUKURU		
		0121	GUMMADIGANUVA	0185	
		0122	GANGARAJUPUTTU		
		0145	CHITTAMPADU		
		0146	BHEEMAVARAM		
		0147	MADDIPUTTU	0186	
		0143	KOTAGUMMAM		
		0144	BAKURU		
		0154	GOPPULAPALEM	0187	
		0148	ANDIBA		
		0050	GADUGUPALLE		
		0051	URRADA		
		0107	NIMMALAPADU	0188	
		0108	BODDAPUTTU		

MC	Mandal Name	Village Code	Village Name	I.U. No.	REMARKS
		0052	KOTNAPALLI	0189	
		0011	MASADA	0190	
		0053	PEDAGARUVU		
		0054	MARELA		
		0006	PANDIMETTA	0191	
		0007	BESAIPUTTU		
		0012	MATCHYAPURAM		
		0010	RANGASEELA	0192	
		0008	BALURODA	0193	
		0009	ONTIPAKA		
		0066	DALAMPUTTU	0194	
		0071	GATTUM		
		0067	JEELUGULAPAUTTU	0195	
		0070	JANGAMPUTTU		
		0068	MANDIPUTTU	0196	
		0069	CHEEKATIPUTTU		
		0072	KIMIDUPUTTU		
		0083	BILLAPUTTU		
		0084	MADDIPUTTU		
		0062	KOKKISA	0197	
		0104	SANTHARI		
		0106	BILAIPUTTU		
		0055	PATRIMETTA	0198	
		0103	GONDIPENTA		
		0105	BURUGUPUTTU		
		0123	LOCHELIPUTTU		
		0125	KUTHAANGI	0199	
		0059	PATHAKOTA		
		0056	MARRIPPALEM		
		0057	CHINTALAVEEDHI	0200	
		0058	RUDI		
		0060	BODDAPUTTU		
		0061	MANGALAMAMIDI		
		0065	SARIYAPOLEM	0201	
		0099	DALAMPUTTU		
		0100	RAPA		
		0063	LIVITI	0202	
		0064	IRUKURAI		
		0101	REEDABANDA		

MC	Mandal Name	Village Code	Village Name	I.U. No.	REMARKS
		0102	GODIRAPA	0202	
		0124	KUTHANGI		
		0126	BURADAGUMMI		
		0095	KANGUPUTTU	0203	
		0092	OLDA	0204	
		0094	JANKARAMPUTTU		
		0096	PUSALAGARUVU		
		0088	NIMMALAPADU	0205	
		0090	PEDRAI		
		0093	NITTAPUTTU		
		0097	PEDAPADU		
		0128	VEERENDLA		
		0137	KETHAMPALEM		
		0138	NURUPANUKU	0206	
		0089	BAIRODIVALASA		
		0129	SEMBI		
		0091	TOTAKURAPADU	0207	
		0098	TURAKALAMETTA		
		0127	VAKAPALLE		
		0132	SANPANGIPUTTU		
		0133	DURGAM		
		0157	PALAMAMIDI	0208	
		0158	PATIGARUVU		
		0130	SARASAPADU		
		0131	ALLAMPUTTU		
		0134	BANGARAMGARUVU	0209	
		0135	RANAMKOTA		
		0136	DARRAGEDDA		
		0155	MERIKACHINTLA	0210	
		0156	GASARAPALLE		
		0139	MULAKAYIPUTTU	0211	
		0140	DABBAGARUVU		
		0141	BODDAPUTTU		
		0149	GANGUDI	0212	
		0151	DONKINAVALASA		
		0150	GUMMADIGUNTA	0212	
		0152	GILLABADDU		
		0153	CHEEKUMADDULA		
		0163	PEDA NANDIPUTTU		



MC	Mandal Name	Village Code	Village Name	I.U. No.	REMARKS
		0159	GEDELAPADU	0213	
		0160	SESAIPANUKU		
		0161	PEESUMAMIDI		
		0162	JARRAKONDA		
		0164	BANGARUBUDDI		
		0165	DIRRAPALLI		
		0166	GANIKA		
		0167	KOTHAVURU		
		0168	CHEEDIGARUVU		
		0085	KODITALA		0214
		0086	PANASAPUTTU		
		0087	PATTAM		
		0075	BOORJA	0215	
		0073	VACHANARANGI	0216	
		0074	SULLIPAKONI		
		0076	TUMBAGUDDA		
		0077	KONDAYYAPADU		
		0078	PATAKADAVADA		
		0079	DIGASATHANGI		
		0080	EGASALTHANGI		
		0081	DUMBRIGUDA		
		0082	MAJJIVALASA		
007	PADERU	0069	PADERU	0217	
		0074	SUNDRIPUTTU	0218	
		0075	KINDANGI		
		0199	GUDIWADA		
		0076	VARTHANAPALLI	0219	
		0077	KADELI		
		0078	LAGISAPALLI	0220	
		0079	GURUPALLI	0221	
		0091	SERIBAYALU		
		0066	VANJANGI	0222	
		0040	DODDIPALLI	0223	
		0060	GURAMPANUKU		
		0061	PALAMANUCHILAKA		
		0062	POTHURAJUMETTA		
		0067	GONDURU		
		0080	KARAKAPUTTU		
		0082	KOTHAVALASA		

MC	Mandal Name	Village Code	Village Name	I.U. No.	REMARKS
		0028	SAKIPUTTU	0224	
		0029	KOLLAMBO		
		0031	VALLAI		
		0032	BADIMELA		
		0033	ISAKAGARUVU		
		0083	EGASAMPALU		
		0014	GONDELI	0225	
		0015	VANCHADIGONDI	0226	
		0016	PILLIPUTTU		
		0026	CHINTAGONDI		
		0027	RAIGEDDA		
		0034	SANTHAGANDUVA		
		0035	KOTHURU		
		0041	LADDAPUTTU		
		0068	SUKURUPUTTU	0227	
		0036	SOLAMULU		
		0037	SINGUDUGULA		
		0038	SAKIREVU		
		0043	BOKKELLU		
		0044	ERADAPALLI		
		0064	BODDAPUTTU		
		0065	DIGASAMPALU	0228	
		0005	BODDAPUTTU		
		0006	BARIDIPUTTU		
		0012	CHEEDIMETTA		
		0013	LAMPELI	0229	
		0030	LINGAPUTTU		
		0121	MALAKAPALAM		
		0134	POOLABANDA		
		0135	KUMMARITHUMU		
		0139	EDULAPALEM		
		0143	KAKKI		
		0158	MALAPADU	0230	
		0128	DALLAPALLI		
		0130	DARAPALLI		
		0131	BURUGUCHETTU		
		0132	BURADAPADU		
		0133	LOLANGIPADU		
		0137	GULIVINDACHETTU		

MC	Mandal Name	Village Code	Village Name	I.U. No.	REMARKS
		0140	KAPPARAMAJJI	0230	
		0142	KAPPALAGONDI		
		0144	CHILAKALAGONDI		
		0152	ARLADA		
		0154	K.LOLANGIPADU		
		0155	THURUMAMIDI		
		0159	RANGASINGIPADU		
		0161	BIDARIGARUVU		
		0178	DABBAGARUVU		
		0179	SALUGU		
		0017	VALLAPURAM	0231	
		0025	DUMMAPUTTU		
		0045	DOKULURU		
		0046	MANDIPUTTU		
		0138	PIDUGUPUTTU		
		0149	PIDUGUMAMIDI	0232	
		0047	DEGALAVEEDHI		
		0048	GADIVALASA		
		0059	BARISINGI	0233	
		0053	GABBANGI		
		0054	DALEMPUTTU		
		0055	PANASAPALLI		
		0147	ARJAPURAM		
		0148	KANDULAPALEM		
		0183	TARAGAM		
		0184	PULUSUMAMIDI		
		0187	THUMMALAPALEM		
		0188	MULAGARLAPALEM		
		0193	ANTILOVA	0234	
		0195	JEELUGUPADU		
		0196	DABBAPADU		
		0198	PANDIGUNTA		
		0057	DEVARAPALLI		
		0070	TALARISINGI		
		0071	CHINTALAVEEDHI	0235	
		0072	UBBEDIPUTTU		
		0073	KUMMARIPUTTU		
		0022	VANTHALAGUMMI	0235	
		0049	AMPURU		

MC	Mandal Name	Village Code	Village Name	I.U. No.	REMARKS
		0051	GUTHULAPUTTU	0235	
		0052	CHEEDIMETTA		
		0056	NEREDUVALASA		
		0058	KOTHABU		
		0018	NEREDUVALASA	0236	
		0019	JALLIPALLI		
		0020	MUNCHINGIPUTTU		
		0021	KOTHAPALLI		
		0023	DABBAPUTTU		
		0024	KAVIRAI		
		0050	PAMURELLI	0237	
		0088	VANUGUPALLI		
		0092	THUMPADA		
		0093	KUJJALI	0238	
		0094	ISKALI		
		0095	DIGAMODAPUTTU		
		0096	YEGAMODAPUTTU		
		0168	JODIMAMIDI	0239	
		0150	GULLI		
		0151	RAKOTA		
		0163	PEDAPOLAM		
		0169	POTHAMPALEM		
		0170	GADABAVALASA		
		0172	RAIPALEM		
		0173	SEEKAIPADU		
		0174	RELLIBANDA		
		0175	KUSARLAPALEM		
		0176	INADA		
		0177	GATHAPANUKU		
		0180	PANASAPUTTU		
		0181	VANTLAMAMIDI		
		0182	ALUGURU		
		0194	SEEKUPANASA	0240	
		0157	JANGADAPALLI		
		0164	GADDIBANDA		
		0165	GULLIPALLI		
		0166	CHEEMALAPALLI		
		0167	T.M.GARUVU		
		0171	KONDAJEELUGU		

MC	Mandal Name	Village Code	Village Name	I.U. No.	REMARKS
		0185	DEVAPURAM	0240	
		0186	KOTHURU		
		0190	VALASAMAMIDI		
		0084	KARAKAPUTTU	0241	
		0085	JEEDIPAGADA		
		0086	BANGARUMETTA		
		0087	CHEEDIKUDDA		
		0089	KANDAMAMIDI		
		0101	THAMARAPALLI		
		0106	BIRIMISALA	0242	
		0090	MINUMULURU		
		0100	SANGODI	0243	
		0102	BANDAPOLAM		
		0103	GALIPADU		
		0115	KOTHAPOLAM		
		0122	MODAPALLI		
		0123	GURRAGARUVU		
		0145	VANTLAMAMIDI		
		0146	OBARITHI		
		0001	VURUGONDA	0244	
		0007	BONJANGI		
		0008	KINCHURU		
		0009	VANTIVEEDULU		
		0010	GODDALIPADU		
		0114	CHODIPALLI	0245	
		0002	BANTROTHUPUTTU		
		0003	BARLUPUTTU		
		0004	DONELA		
		0011	THOTALAGONDI		
		0098	VANTHADAPALLI		
		0099	ALLIVARA		
		0125	VANAGARAI		
		0126	RANAMBADI		
		0127	SAPPIPUTTU	0246	
008	G.MADUGULA	0158	P.G.MADUGULA		
		0169	G.M. KOTHURU		
		0170	K.G.MADUGULA		
		0205	Y.B.GONDURU	0247	
		0105	JENNERA		

MC	Mandal Name	Village Code	Village Name	I.U. No.	REMARKS
		0160	MATYAPURAM	0247	
		0161	SANGAM		
		0162	BANDAVEEDHI		
		0163	K.KODAPALLI		
		0164	GANNERUPUTTU		
		0168	ANDARGISINGI		
		0165	CHINTALAGONDI	0248	
		0166	GADDERAI		
		0167	URLUMETTA		
		0206	GURRAI		
		0207	KUMBIDISINGI	0249	
		0072	KARAKAPALLI		
		0075	MULAGARUVU		
		0092	BHARAM		
		0093	SADEKU		
		0094	ROLANGIPUTTU		
		0095	M.NITTAPUTTU		
		0096	PALAKONDA		
		0112	RACHAPALLI		
		0153	CHINAURUMU		
		0154	PEDALANKA	0250	
		0155	PEDAURUMU		
		0171	JOGULAPUTTU		
		0103	UBALAGARUVU		
		0107	BURUGUVEEDHI		
		0108	CHEPPALI		
		0109	G.NITTAPUTTU	0251	
		0110	KARNIKALANKA		
		0111	SINGARBHA		
		0157	GODDUBUSULU		
		0087	ANARBHA	0252	
		0100	VANNELABHA		
		0101	AGAMPADU		
		0102	V.KODAPALLI		
		0106	VENNELA	0252	
		0055	NUGUMAMIDI		
		0083	MANDIVANAM		
		0084	BHEERAM		
		0086	THADIVEEDHI		

MC	Mandal Name	Village Code	Village Name	I.U. No.	REMARKS
		0104	THUMMEDALANEREDU	0252	
		0089	KITUMULU	0253	
		0090	KORAPALLI		
		0099	GANNELBA		
		0052	VANTLAMAMIDI	0254	
		0053	VARADAMAMIDI		
		0059	BODDAGONDI		
		0063	SANGULOYA		
		0064	ARAGADAPALLI		
		0066	THARABUSINGI		
		0067	KANDULAGADE		
		0078	CHITTUGUMMI		
		0079	VALASAMAMIDI		
		0082	THAGGIMETTA		
		0012	VANUKURU	0255	
		0029	JEELUGULAGOYYI		
		0039	SINGAMVALASA		
		0043	PANASAPALLI		
		0046	PINJAGEERU		
		0047	KUMBURLA		
		0048	VANDRUGULA		
		0049	GADIGUNTA		
		0050	VAKAPALLI		
		0051	DIPPALAGONDI		
		0056	NURMATHI		
		0057	N.KOTHURU		
		0058	MADDIVEEDHI		
		0088	PEDAJAGEERU		
		0006	BURADAVEEDHI	0256	
		0020	SURIMETTA		
		0027	SIRASAPALLI		
		0028	JAMULAVEEDHI		
		0032	RACHAVEEDHI		
		0033	GONDIPALLI		
		0034	MANDIBA		
		0035	SUBBULU		
		0036	BOITHALA		
		0037	CHAPAGEDDA		
		0041	BUSULAKOTA		

MC	Mandal Name	Village Code	Village Name	I.U. No.	REMARKS
		0042	YEGARAPALLI	0256	
		0044	PULUSUMAMIDI		
		0045	DIGARAPALLI		
		0209	MADDIGARUVU		
		0001	CHILAKAPANASA	0257	
		0002	GARISINGI		
		0003	SURTIPALLI		
		0004	ROYVALAGEDDA		
		0007	KAPPALU		
		0008	KODIMAMIDI		
		0009	KURIDEELU		
		0010	K.BANDAVEEDHI		
		0013	KILLAMKOTA		
		0014	SARIYAPALLI		
		0015	VALASAPANASA		
		0017	MANEPALLI		
		0024	THARTALU		
		0060	THEEYAGUNDAM		
		0068	A.BANDAVEEDHI		
		0077	REGADI		
		0291	GUNTAPALLI		
		0061	VAYYAMPALLI	0258	
		0080	SURITIPALLI		
		0213	GODUGUMAMIDI		
		0226	PEDALOHILI		
		0230	JARRAI		
		0245	PEDDAPALLI		
		0262	PORLU		
		0040	MANDIGARUVU	0259	
		0210	PEDAKANTTAVARAM		
		0227	RACHAPANUKU		
		0228	VANTHALA		
		0229	THIYYAMAMIDI		
		0246	PACHELI		
		0264	KUMMARIGUNTA		
		0269	LAKKAPADU		
		0293	MALLIPADU	0260	
		0197	GALAGONDA		
		0198	YENUGUGONDI		



MC	Mandal Name	Village Code	Village Name	I.U. No.	REMARKS
		0201	THOTALAGONDI	0260	
		0208	PINALOCHILI		
		0211	SOLABHAM		
		0214	S.KOTHURU		
		0231	KUDDANGI		
		0145	MITTALAPADU	0261	
		0196	VATTIGISA		
		0200	DEGALARAI		
		0203	GONDIPADU		
		0233	GANGADEVIGUDI		
		0250	GENJIGEDDA		
		0346	YULAMPUTTU		
		0215	RALLAPUTTU		
		0217	BARSINGIMETTA		
		0218	GOMPAM		
		0221	MAGATHAPOLAM	0262	
		0222	GADUTHURU		
		0223	PACHINAPALLI		
		0224	GODDA		
		0232	CHINAPINAPALEM		
		0237	BARISINGI		
		0251	PEDAPINAPALEM		
		0122	DEVARAPALLI		
		0130	GOYYIGUNTA	0263	
		0131	BALIJIPETA		
		0132	GEDALABANDA		
		0133	VULLIVARAPADU		
		0143	VANJARI		
		0149	KIMUDUPALLI		
		0175	KOTHURUPADU	0264	
		0126	PADMAPURAM		
		0134	PINAKILTHARU		
		0136	KRISHNAPURAM		
		0142	PEDAKILTARU		
		0146	THATIPALEM		
		0181	GONDIMELAKA	0265	
		0189	VEERLAMAMIDI		
		0121	VENNELAKOTA		
		0124	MARRIPALEM		

MC	Mandal Name	Village Code	Village Name	I.U. No.	REMARKS
		0127	SARIA	0265	
		0129	BUSIPALLI		
		0138	KINAGARI		
		0174	VARIGELAPALEM	0266	
		0188	PEDAKOTHURU		
		0191	KOLAMBORA		
		0195	KUNETI	0267	
		0114	REEMALI		
		0115	MADURAMAMIDI		
		0151	KULAPADU		
		0184	GEMMELI		
		0193	SAMPANGIPUTTU	0268	
		0147	LUVVAPALLI		
		0152	MADDULABANDA		
		0173	BALAMUNUSANKA		
		0177	UDAPALEM		
		0185	CHINAKOTHURU		
		0190	RAMACHANDRAPALEM		
		0219	GADDRAIPALAM	0269	
		0011	SANKULAMADDI		
		0022	YESTHALA		
		0025	PORLUGUNTA		
		0026	SOPALU		
		0062	PINALUVVASINGI		
		0070	SIRLABANDA		
		0071	VANCHEBU		
		0074	BODDAPUTTU		
		0125	TOKARAI		
		0128	BORRAMAMIDI	0270	
		0137	SANGAMBANDA		
		0148	CHEMAKURAPALEM		
		0150	THERLAMAMIDI		
		0018	BUSIPALLI		
		0019	CHILAKALAPALEM		
		0021	ALAGAM		
		0023	KILLUPALLI		
		0054	YERRAGOPPU	0270	
		0069	PALAMAMIDI		
		0118	KOKKIRAPALLI		

MC	Mandal Name	Village Code	Village Name	I.U. No.	REMARKS
		0119	CHEEKUMBANDA	0270	
		0120	VANABHAMPADU		
		0116	VALLANGULA	0271	
		0117	LAKKULU		
		0123	YEDUCHAVALLU		
		0176	PEDAPADU		
		0186	BODDAGONDI		
		0187	CHITTEMPADU		
		0016	VANDRANGIPADU	0272	
		0038	PINALUVVASINGI		
		0065	PEDALUVVASINGI		
		0073	BONDAPALLI		
		0076	CHITTEMPUTTU		
		0113	YEGARTHACHAPALLI		
		0139	KUNTHALAM		
		0172	BUSIPALLI		
		0204	VANAJANGIPADU		
009	CHINTAPALLE	0006	BURADAMAMIDI	0273	
		0008	DIGAVALASAPALLE		
		0009	TURAMAMIDI		
		0014	KAPPAGONDHI		
		0015	RALLAGEDDA KOTHURU		
		0016	RALLAGEDDA		
		0021	VITIKABEDDA		
		0022	VELAMJUUVI		
		0024	BALAPAM		
		0025	TOKAPADU		
		0026	MANDIPALLE		
		0087	GODUGUMAMIDI		
		0135	KORUKONDA		
		0001	LAMMADAMPALLE	0274	
		0002	EGAJANABA		
		0003	DIGIJANABA		
		0004	CHERUVURU		
		0005	TADLAPALLE		
		0010	BURUGUBAILU		
		0011	VEERAVARAM		
		0012	EGAVALASAPALLE		
		0013	KUDUMULU		

MC	Mandal Name	Village Code	Village Name	I.U. No.	REMARKS
		0017	KUDUMUSARI	0275	
		0019	KOTAGUNNALU		
		0020	NIMMALAPADU		
		0030	THURUBONGULU		
		0093	KARAKAPALLE		
		0028	GOPPUGUDISELU	0276	
		0029	VANDANAPALLE		
		0031	KITUMULA		
		0032	BODDAPUTTU		
		0033	MERAKALU		
		0035	VANCHULADURGAM		
		0036	SAMPANGIPUTTU		
		0038	BHEEMANUPALLE		
		0039	GORRELAMETTA		
		0051	JODUGURU		
		0056	BODDAJUUVVI	0277	
		0034	DONIPOLALU		
		0037	BOKKELLU		
		0041	LUMBURU		
		0042	PUSALAPALEM		
		0043	CHITTAMGARUVU		
		0044	KILIMISINGI DURGAM		
		0045	TAMMINGALA		
		0047	PEDAGARUVU		
		0055	DONGALOYA	0278	
		0040	PULLALAMAMIDI		
		0048	LAKSHMIPURAM		
		0049	PEDAGONDHI		
		0050	GOSAIGONDHI		
		0052	VARATHANAPALLE		
		0054	SUDDAGARUVU		
		0060	VANTHALAPADU		
		0061	PANASALAPADU	0279	
		0070	KUMMARIVANCHALA		
		0053	SOMAVARAM		
		0057	VEDURUPALLE		
		0058	JOHARU		
		0059	KATTUBANDA		
		0062	KURAMANAPAKALU		

MC	Mandal Name	Village Code	Village Name	I.U. No.	REMARKS
		0069	ANNAVARAM	0279	
		0063	GOCHAPALLE	0280	
		0064	VOTTI BUSULU		
		0076	KOTHAVURU		
		0078	PINAPADU		
		0079	POTHURAJUGUMMALU		
		0080	BENNAVARAM		
		0081	REGALLU		
		0083	JEELUGUMETTA		
		0084	PEDAKONDA		
		0073	CHERUKUMPAKALU		0281
		0074	LINGALAGUDI		
		0075	BANDABAYALU		
		0111	CHERAPALLE		
		0065	GODUGULAMETTA	0282	
		0066	JANGAMPAKALU		
		0067	DOMALAGONDHI		
		0068	KOLANUBANDA		
		0071	LOTHUGEDDA		
		0072	MEDURU	0283	
		0120	PASUVULABANDA		
		0121	CHOWDUPALLI	0284	
		0109	VAMIGEDDA KOTHURU		
		0110	PINA KOTHURU		
		0113	BAYALUKINCHANGI		
		0114	VAMIGEDDA	0285	
		0105	MALLAVARAM		
		0122	CHADIPETA		
		0123	ANTHARLA	0286	
		0124	BALAJIPETA		
		0103	CHINNA GEDDA	0287	
		0104	KANDULAGODI		
		0254	CHINTAPALLE	0288	
		0101	VURISINGI		
		0102	KOLAPARI		
		0127	SALLAI		
		0158	KOMMANGI		
		0193	ROWRINTHADA		
		0126	GANGULAPADU		

MC	Mandal Name	Village Code	Village Name	I.U. No.	REMARKS
		0129	SADIKA	0288	
		0130	ROUTHUPAYALU		
		0153	YERRABOMMALU		
		0157	KUDUPUSINGI		
		0159	PAMULACHINTA		
		0160	PARIKALU		
		0100	WANGASARI	0289	
		0131	CHINTHALURU		
		0150	MADIGUNTA		
		0151	KRISHNAPURAM		
		0152	TERAPALLI		
		0162	ROLANGI	0290	
		0184	YERRABANDA		
		0187	KONDAVANCHULA		
		0149	B.D.PAKALU	0291	
		0188	CHINABARADA		
		0189	PEDABARADA		
		0190	SIRIPURAM		
		0191	DIGUVAPAKALU		
		0165	YERRAVARAM	0292	
		0166	SAMAGIRI		
		0192	GODIPAKALU		
		0194	BADDIMETTA		
		0144	CHINARARAJUPAKALU	0293	
		0146	LABBANGI KOTHAVEEDHI		
		0196	LAMMASINGI		
		0200	BHEEMANAPALLI	0294	
		0147	LABBANGI KOTHAVEEDHI		
		0148	JANGAMPAKALU		
		0195	CHITRALAGUPPA		
		0201	ASIRADA	0295	
		0139	LAMBADAMPALLI		
		0203	THARRANGI		
		0210	BALABNHADRAM	0296	
		0007	KORUKONDA		
		0137	BOYAPADU		
		0138	BASOMGO KOTHURU		
		0140	VANTHAMAMIDI	0297	
		0027	KARAKAPALLI		

MC	Mandal Name	Village Code	Village Name	I.U. No.	REMARKS
		0090	GODUGUMAMIDI	0297	
		0092	BENNAVARAM		
		0094	UMARASAGONI		
		0133	REGUBAILU		
		0134	BUDDIDAPADU		
		0136	VANAJAJULA		
		0141	RAJUBANDA	0298	
		0142	MARRICHETTUPAKALU		
		0143	BANGARUGUMMIDI		
		0145	THALLAKOTA		
		0202	GATHUMPAKALU		
		0077	JUNNULU	0299	
		0082	PINAPADU		
		0088	KOTHAPALEM		
		0097	MAMIDIPALLI		
		0099	KINNERLA		
		0085	KADASILPA	0300	
		0086	TEEGALAMETTA		
		0089	DAGALAPALEM		
		0091	KAPPALI		
		0095	BHEEMASINGI		
		0096	PEDAPAKALU	0301	
		0132	BURISHINGI		
		0204	RACHAPANUKULU		
		0206	BOWDA		
		0209	GANGAVARAM	0302	
		0205	PALADA		
		0207	KITUMULA		
		0208	RAKOTA		
		0211	PAKABU	0303	
		0212	PATHAPADU		
		0219	SANIVARAM		
		0223	SINGAVARAM KOTHURU	0304	
		0213	KUDISINGI		
		0214	THURUBONGULU		
		0215	GUMMADIPALEM		
		0218	BUSULAKOTA		
		0220	CHINNAYYAPALEM	0305	
		0221	THAMARAPALLI		

MC	Mandal Name	Village Code	Village Name	I.U. No.	REMARKS
		0222	SIONGAVARAM	0305	
		0224	ANJILAM		
010	GUDEM KOTHA VEEDHI	0001	VALASAGEDDA	0306	
		0002	S.BUSIKONDA		
		0175	SILERU		
		0004	KATRAGEDDA	0307	
		0005	S.NEREDUPALLI		
		0006	JONNAMAMIDI		
		0007	CHALLANISILPA		
		0010	KUMMARAPALLI		
		0011	G.NEREDUPALLI		
		0012	RALLAGEDDA		
		0013	D.AGRAHARAM		
		0009	DIPPALAVADA	0308	
		0014	PETRAI	0309	
		0015	GANGAVARAM		
		0016	NARAMAMIDIGONDI		
		0017	NIMMACHETTU	0310	
		0050	CHEEDIGUNTA		
		0052	TOKARAI	0311	
		0045	YENUGUBAILU		
		0042	CHEKKALAMADDI	0312	
		0043	DARAKONDA		
		0044	D.KOTHURU		
		0046	KOGAPAKALU		
		0047	DABBAGEDDA		
		0048	KOMMUVALAWADA		
		0049	GORRILOVA	0313	
		0051	CHODIRAI		
		0053	CHINTHAGOPPU		
		0054	MADIGAMALLU		
		0055	KOTHURUKOTA		
		0056	ANNAVARAM	0314	
		0057	NELAJARTHA		
		0058	KAKANURU		
		0059	GUMMIREVULU		
		0060	PARAMASINGAVARAM		
		0061	KONDAJARTH		
		0062	BATHUNURU		



MC	Mandal Name	Village Code	Village Name	I.U. No.	REMARKS
		0019	GOLLAPALLI	0315	
		0031	PEBBAMPALLI		
		0032	TADAKAPALLI		
		0033	DURGAM		
		0036	REYYALAGEDDA		
		0037	A.DARAKONDA		
		0038	CHILAKAVEEDHI		
		0039	JAJIPAKALU		
		0040	YENUGUGONDI		
		0041	KAKALAGEDDA		
		0063	GALIKONDA		
		0064	M.BUSIKONDA		
		0018	PULIGONDI		0316
		0020	CHINTHALAWADA		
		0022	J.RALLAGEDDA		
		0023	KONDRUPALLI		
		0029	DABBAGONDI		
		0030	NADIMIVEEDHI		
		0035	CHAMGEDDA		
		0073	ADAGARAPALLI		
		0096	CHERAPALLI		
		0076	GUDIVADA	0317	
		0077	MONDIGEDDA		
		0079	BURUGUPAKALU		
		0080	KOTHAVADA		
		0081	GINJANGI		
		0082	VANABALINGAM		
		0086	PANASAPALLI		
		0087	NITTAMAMIDIPALEM		
		0074	JERRILAKOTHURU	0318	
		0075	JERRILA		
		0083	GAIGAMPALLI		
		0084	KONDAKINCHANGI		
		0085	LUBBANGUNTA		
		0088	CHINTALAPADU		
		0089	VANTHADAPALLI		
		0090	VEERAVARAM		
		0091	KOTHAPALEM		
		0092	VANCHULA		

MC	Mandal Name	Village Code	Village Name	I.U. No.	REMARKS
		0034	GODICHITHA	0319	
		0071	MUNAGARAPALLI		
		0072	SIRIBALA		
		0093	KONDAVADA		
		0094	KORAPALLI		
		0097	GONDIPALLI		
		0098	KOTHAPALLI		
		0154	BONMPALLI		
		0100	BODDAMANUPAKALU	0320	
		0101	GUDEM PATHA VEEDHI		
		0106	GUMMALAGONDI		
		0108	POOJARIPAKALU		
		0109	G.K.VEEDHI		
		0110	KAMPAMANUPAKALU		
		0153	NEELAVARAM		
		0155	GUDEM COLONY		
		0156	KOTHAGUDEM		
		0158	YERRAVARAM		
		0145	YERNABILLI	0321	
		0147	SANKADA		
		0148	ASARADA		
		0149	RINTHADA		
		0150	DUTCHARIPALEM		
		0151	EBULAM		
		0165	E.KODISINGI		
		0144	VUSIRIGUDEM	0322	
		0146	KOTNABILLI		
		0111	ETHAROBBALU	0323	
		0112	BUSULU		
		0114	SAGULU		
		0115	LAKKAVARAM		
		0140	MANGALAPALEM		
		0141	DEVARAPALLI	0324	
		0102	AGRAHARAM	0325	
		0103	WADAMAMIDI		
		0117	YERRACHERUVULU		
		0123	THURUMAMIDI		
		0125	LAKKAVARAPUPETA		
		0138	SURAVARAM	0326	

MC	Mandal Name	Village Code	Village Name	I.U. No.	REMARKS
		0139	K.KODISINGI	0326	
		0128	PEDAVALASA	0327	
		0129	PEDAJADUMURU		
		0133	CHINAJADUMURU		
		0135	GANDEPALLI		
		0136	SANKADA KOTHURU		
		0137	NIMMALAPALEM		
		0167	KATTUPALLI	0328	
		0168	LINGAVARAM		
		0169	MADEM		
		0170	DAMANAPALLI		
		0171	PIPPALLADODDI		
		0173	ANNAVARAM	0329	
		0118	BADISELU		
		0119	DOKULURU		
		0120	KOKKITHAPADU		
		0121	ROMPULU		
		0122	CHAPARATHIPALEM		
		0131	VASIVADA		
		0172	SOGNAPALLI	0330	
011	KOYYURU	0001	VALUGUEM		
		0002	MATTAM BHIMAVARAM		
		0003	VUDUTHA		
		0004	KOMMANURU		
		0005	CHEEDIKOTA		
		0006	PUTTAKOTA		
		0007	PEDALANKA KOTHURU		
		0008	MANDIPALLE		
		0009	JERRIGONDI		
		0010	MARRIPAKALU		
		0011	RAVULAKOTA		
		0012	PAKALAJEEDI		
		0013	YERRAGONDA		
		0014	ULLIGUNTA		
		0015	U.CHEEDIPALEM		
		0016	POKALAPALEM		
		0017	PUNUKURU		
		0018	KANNAVARAM		
		0019	NALLABILLI		

MC	Mandal Name	Village Code	Village Name	I.U. No.	REMARKS	
		0020	ANNAVARAM	0330		
		0021	GARIMANDA			
		0022	MUKUDUPALLE			
		0023	KINDANGI			
		0024	CHOWDIPALLE			
		0025	BUDARALLA			
		0026	BUDARALLA KOTHURU			
		0027	GUDAPALLE			
		0028	PIDATHAMAMIDI		0331	
		0029	JOGAMPETA			
		0030	SOLABU			
		0031	MARRIWADA			
		0032	PEDDINAPALEM			
		0033	BALABADRAPADU			
		0034	SAKULAPALEM			
		0035	VANTHAMARRI			
		0036	PITTALAPADU			
		0037	PIDUGURAI			
		0038	BALAREVULU			
		0039	LUSAM			
		0040	GOLLIVALASA			
		0041	THALLAPALEM			
		0042	NAKKALAPADU			
		0043	DODDAVARAM			
		0044	SURENDRAPALEM			
		0046	KOYYURU PATHAPADU			
		0047	CHINTUVANIPALEM			
		0055	SANIVARAPPADU			
		0056	RAJENDRAPALEM			
		0050	MAMPA	0332		
		0054	KOYYURU	0333		
		0045	KINCHAVANIPALEM	0334		
		0048	DIBBALAPALEM			
		0049	GANGAVARAM			
		0051	REVALLU			
		0052	NIMMALAPALEM			
		0053	SANTHA KIRLAMPADU			
		0057	CHEEDIPALEM			
		0058	SINGAVARAM			

MC	Mandal Name	Village Code	Village Name	I.U. No.	REMARKS
		0059	POTHAVARAM	0334	
		0060	PANASALAPADU	0335	
		0061	NADIMPALEM		
		0062	GINJARTHI		
		0063	CHINTALAPUDI		
		0064	LUBBARTHI		
		0133	RAVIMANUPAKALU		
		0134	RAVANAPALLE		
		0135	KITHALOVA		
		0065	NALLAGONDA		0336
		0066	NIMMALAGONDI		
		0067	TENKALA PANUKULU		
		0068	KOTHAPALLE		
		0069	DOMALAGONDI		
		0070	YEDDUMAMIDI SINGHADARA		
		0127	ANTHADA		
		0128	GUMMALAPALEM		
		0129	BANGARAMMAPETA		
		0130	PARADESIPAKALU		
		0131	YERRINAIDU PAKALU		
		0132	KOPPUKONDA		
		0071	KATRAGEDDA	0337	
		0072	GANERLAPALEM		
		0073	GAMAKONDA		
		0089	TEEGALAMETTA		
		0090	BATTAPANUKULU		
		0091	NADIMPALEM		
		0092	KATHIRALLODDI		
		0093	THOTALURU		
		0094	NALLAGONDA		
		0118	GANUGULA		
		0119	PEDAMAKAVARAM		
		0120	RAMARAJUPALEM		
		0121	VALASAMPETA		
		0122	KINAPARTHI		
		0123	BHEEMAVARAM		
		0124	MULAGALAMETTA		
		0125	RAJUPETA		
		0126	BALUSUKURA PAKALU		

MC	Mandal Name	Village Code	Village Name	I.U. No.	REMARKS	
		0074	KAMPAREGULU	0338		
		0075	SURAMANDA			
		0076	BANGARUPALEM			
		0077	MOGALIDODDI			
		0078	BENNAVARAM			
		0079	BANGARAYYAPADU			
		0080	NIMMAGEDDA			
		0081	AGRAHARAM			
		0082	VELAGALAPALEM			
		0083	KOTHAPALEM			
		0084	TADICHETLAPALEM			
		0085	SEEKAYIPALEM			
		0086	RAVIMANUPALEM			
		0087	SARABHANNA PALEM			
		0088	BATTUMETTA			
		0095	TULABADA		0339	
		0096	DOWNURU			
		0097	SUDDALAPALEM			
		0098	GUMMADIMANUPALEM			
		0099	KONDASANTHA			
		0100	KOTHAGADABAPALEM			
		0101	RAMAPURAM			
		0102	MULAPETA			
		0103	BONKULAPALEM			
		0104	MARRIPALEM			
		0105	RAMANNAPALEM			
		0106	RELLALAPALEM			
		0107	RABBASINGI			
		0108	DHARMAVARAM			
		0109	MALLAVARAM			
		0110	KOTHURU			
		0111	GADABAPALEM			
		0112	CHITTEMPADU			
		0113	RAMANNAPALEM			
		0114	JAMMAVARAM			
		0115	BANDIVALASA			
		0116	GOPAVARAM			
		0117	LINGAPURAM			
		0136	KOMMIKA	0340		

MC	Mandal Name	Village Code	Village Name	I.U. No.	REMARKS
		0137	ADAKULA	0340	
		0138	KANTHARAM		
		0139	BALARAM		
		0140	PADI		
		0141	RATNAMPETA		
		0142	KONDAGOKIRA		
		0143	VALASARAJUPADU		
		0144	GANTAVARI KOTHAGUDEM		
012	NATHAVARAM	0001	KURUVADA	0341	
		0002	CHAMMACHINTA		
		0003	VOOTAMALLA	0342	
		0004	VALASAMPETA		
		0006	YELLAVARAM DONDAPETA	0343	
		0007	DONKADA AGRAHARAM		
		0008	MULAGAPUDI BENNAVARAM		
		0009	CHERLOPALEM	0344	
		0010	ZILLEDIPUDI	0345	
		0005	A.K.AGRAHARAM	0346	
		0012	NATHAVARAM		
		0013	CHINA JAGGAMPETA		
		0014	POTTINAGANNADORA PALEM		
		0016	BURADAPALLI AGRAHARAM		
		0018	KRISHNAPURA AGRAHARAM		
		0017	GUMMIDIGONDA	0347	
		0015	KALAVAVODDU SARABHAVAR	0348	
		0029	KODAVATIPUDI AGRAHARAM		
		0019	SARUGUDU	0349	
		0020	VEDURUPALLE	0350	
		0021	GOLUGONDAPETA	0351	
		0022	GUNUPUDI	0352	
		0025	PICHCHIGANTI KOTHAGUDA	0353	
		0026	S.B.AGRAHARAM	0354	
		0027	SARABHOOPALA PATNAM		
		0028	RAMACHANDRARAJU AGRAHA	0355	
		0030	RAJUPETA AGRAHARAM		
		0031	MANYAPURATLA	0356	
		0032	ANANTHA PADMANABHAPURA	0357	
		0011	KESAVARAM AGRAHARAM	0358	
		0033	SRUNGAVARAM		

MC	Mandal Name	Village Code	Village Name	I.U. No.	REMARKS
		0034	MALLUBHUPALA PATNAM	0359	
		0039	GANNAVARAM	0360	
		0035	CHOLLANGIAPALEM	0361	
		0036	YERAKABHOOPATI AGRAHAR		
		0037	PEDABHAIRAVABHOOPATI A		
		0038	VEERABHUPATI AGRAHARAM		
		0023	DHARMAVARAM AGRHAHRAM	0362	
		0024	P.JAGGAMPETA		
013	GOLUGONDA	0002	KUMARAPURAM	0363	
		0003	KONKASINGI		
		0001	CHEEDIKADA	0364	
		0004	AGENCY LAXMIPURAM		
		0005	KRISHNADEVIPETA		
		0006	THALLACHEEDIKADA	0365	
		0009	LINGAMDORA PALEM		
		0011	KOTHAPALEM		
		0013	PATHAMALLEMPETA		
		0034	VADAPARTHI		
		0007	CHODYAM	0366	
		0008	KOTHAMALLEMPETA		
		0010	GOLUGONDA		
		0012	DARAPALEM		
		0014	NAGANNADORAPALEM		
		0015	PAPPUSETTIPALEM		
		0030	AMMAPETA		
		0031	GADAMPALEM		
		0026	GUNDUPALA	0367	
		0027	KOTHA YELLAVARAM		
		0028	KARAKA		
		0029	JAMMADEVIPETA		
		0033	POGACHETLAPALEM	0368	
		0016	YARRAVARAM		
		0017	NALLANKI		
		0018	PALLAPU NAGANNADORA PA		
		0019	SEETHAKANDI		
		0020	MUNGERLAPALEM		
		0021	KOMIRA		
		0022	PAKALAPADU		
		0023	POLAVARAM		



MC	Mandal Name	Village Code	Village Name	I.U. No.	REMARKS
		0024	CHEEDIGUMMALA	0368	
		0025	YARAKAMPETA		
		0032	GOPPALAPATNAM		
		0035	JAMMAVARAM		
		0036	KASIMI		
014	NARSIPATNAM	0001	VEERABHUPALAPATNAM	0369	
		0002	NEELAMPETA		
		0003	GABBADA		
		0004	GURAMDORAPALEM		
		0005	CHETTUPALLE	0370	
		0006	ORDINARY LAXMIPURAM	0371	
		0013	NARSIPATNAM	0372	
		0008	DHARMASAGARAM	0373	
		0014	PEDA BODDEPALLE	0374	
		0007	BALIGHATTAM	0375	
		0009	DUGGADA	0376	
		0010	VEMULAPUDI		
		0011	AMALAPURAM	0377	
		0012	YERAKANNAPALEM	0378	
015	ROLUGUNTA	0001	PEDAPETA	0379	
		0002	KORUPROLU		
		0003	MOKHASA KOTHAPATNAM		
		0004	BENNA BHUPALA PATNAM		
		0005	RATNAMPETA		
		0006	B.G.PETA		
		0007	GANGAVARAM	0380	
		0008	PANASALAPADU		
		0009	ARLA		
		0010	CHITALAPUDI		
		0011	RAJANNAPETA		
		0012	SARABAVARAM	0381	
		0013	YERRABHUPALAPATNAM		
		0014	LOSINGI		
		0015	KONTHALAM		
		0016	ADDASARAM	0382	
		0017	KANCHUGUMMALA		
		0019	JAGGAMPETA		
		0020	KOMARAVOLU		
		0021	VEDULLAVALASA		

MC	Mandal Name	Village Code	Village Name	I.U. No.	REMARKS
		0018	GUNDUBADU	0383	
		0022	KOVVURU	0384	
		0023	VADDIPPA		
		0024	BUTCHAMPETA	0385	
		0025	GURRAMPETA		
		0026	NINDUGONDA		
		0027	ROLUGUNTA		
		0028	KONDAPALEM	0386	
		0029	JANAKIRAMPURAM AGRAHAR		
		0030	KUSARLAPUDI		
016	RAVIKAMATHAM	0001	CHALISINGAM	0387	
		0002	CHEEMALAPADU		
		0003	DHARMAVARAM	0388	
		0004	Z.KOTHAPATNAM		
		0005	Z.BENNAVARAM	0389	
		0006	T.ARJAPURAM	0390	
		0007	KOTNABILLI		
		0008	BADANAPADU	0391	
		0009	KAVAGUNTA		
		0010	BUDDIBANDA		
		0011	K.B. P AGRAHARAM		
		0012	MATSYAPURAM	0392	
		0013	KOMIRA		
		0014	CHINAPACHILA		
		0015	GUMMALLAPADU		
		0016	PEDAPACHILA		
		0022	KANADA	0393	
		0017	GARNIKAM		
		0018	RAVIKAMATHAM		
		0019	GUDIWADA	0394	
		0020	MARUPAKA		
		0021	MEDIVADA		
		0023	DIDDI	0395	
		0024	GOGAMCHEEDIPALLE		
		0029	P. PONAVALU		
		0025	MACHCHAVANIPALEM	0396	
		0026	DONDAPUDI		
		0027	KOTHAKOTA	0397	
		0028	MARRIVALASA		

MC	Mandal Name	Village Code	Village Name	I.U. No.	REMARKS
		0030	GUDDIPA	0398	
		0031	GOMPA		
		0032	TATTABANDA		
		0033	TOTAKURAPALEM		
017	MADUGULA	0006	SANKARAM	0399	
		0008	KURMANADHAPURAM		
		0001	DEGALAPADU	0400	
		0002	MADDULAPALEM		
		0003	RAVIPALEM		
		0004	GOPPULAPALEM		
		0005	KAMAKUTAM		
		0022	LOVA KRISHNAPURAM		
		0023	LOVA KOTHAPALLE		
		0024	MEDAVEEDU		
		0025	PITTAGEDDA		
		0026	JALAMPALLE		0401
		0027	CHINA SARADA	0402	
		0028	KAGITHA		
		0029	PEDA SARADA		
		0030	ANUKURU		
		0031	CHINA GORRIGEDDA		
		0032	PEDA GORRIGEDDA		
		0033	TIRUVADA		
		0034	AVURUVADA		
		0035	SANGHYAM		
		0040	PONGALIPAKA		
		0041	P.SIVARAM PURAM		
		0036	KINTHALI VALLAPURAM	0403	
		0021	LOVAGAVARA VARAM	0404	
		0037	LOVA PONNAVOLU		
		0007	TATIPARTHI	0405	
		0009	CHINA KURMAM	0406	
		0010	MADUGULA KODURU		
		0020	SAGARAM	0407	
		0019	SATYAVARAM	0408	
		0038	JAMMADEVIPETA	0409	
		0039	KINTHALI	0410	
		0042	VOMMALI JAGANNADHAPURA	0411	
		0044	VOMMALI		

MC	Mandal Name	Village Code	Village Name	I.U. No.	REMARKS
		0043	MOKSHA KRISHNAPURAM	0412	
		0045	GADIRAI		
		0018	JAMPENA	0413	
		0011	MADUGULA	0414	
		0012	PAPPUSETTISERI		
		0013	KASPA JAGANNADHAPURAM	0415	
		0014	VANTARLAPALEM		
		0016	MADUGULAKOTAPADU	0416	
		0017	M.K.VALLAPURAM		
		0049	YERUKUVADA	0417	
		0015	MUKUNDAPURAM	0418	
		0050	LAKSHMIPURAM		
		0051	VEERAVILLI		
		0046	VEERANARAYANAM	0419	
		0048	GOTIVADA AGRAHARAM		
		0052	BHAVATHULA AGRAHARAM		
		0053	POTHANAPUDI ARAHARAM		
		0047	CHINTALURU	0420	
018	CHEEDIKADA	0001	VEERABHADRAPETA	0421	
		0002	K.SOMPURAM		
		0003	KONAM		
		0004	MANCHALA	0422	
		0015	SIRIJAM	0423	
		0005	CHEEDIKADA	0424	
		0016	KHANDIVARA AGRAHARAM	0425	
		0017	LINGABHUPALA PATNAM		
		0011	TURUVOLU	0426	
		0012	TANGUDUBILLI		
		0006	V.R.R.PET	0427	
		0007	VELLANKI		
		0008	NEELAMPETA		
		0009	CHEEDIPALLE AGRAHARAM	0428	
		0010	ARJUNAGIRI AGRAHARAM		
		0013	G.KOTHAPALLE	0429	
		0028	PEDAGOGADA AGRAHARAM		
		0014	JAITHAVARAM	0430	
		0018	APPALARAJUPURAM		
		0019	BYLAPUDI SINGAVARAM		
		0020	BYLAPUDI	0431	

MC	Mandal Name	Village Code	Village Name	I.U. No.	REMARKS	
		0021	DIBBAPALEM	0432		
		0026	ADVI AGRAHARAM			
		0022	KATTUVARI AGRAHARAM	0433		
		0023	DANDI SURAVARAM			
		0027	CHINAGOGADA	0434		
		0030	T.B.PALEM			
		0025	VINTIPALEM	0435		
		0031	VARAHAPURA AGRAHARAM			
		0024	TUNI VALASA	0436		
		0032	J.B.PURAM			
		0029	CHETTUPALLE	0437		
		0033	CHUKKAPALLE			
		0034	SITHARAMPURAM			
019	DEVARAPALLE	0001	VALABU	0438		
		0002	CHINAGANGAVAR			
		0003	S.V.PALEM			
		0031	GARISINGH	0440		
		0004	DEVARAPALLI		0439	
		0005	BETHAPUDI			
		0006	RAIWADA			
		0007	GORUPALEM			
		0008	L.R.PETA			
		0009	L.M.PURAM			
		0010	BODDAPADU			
		0011	TAMARABBA			
		0012	SAMMEDA			
		0013	CHINTHALAPUDI			
		0014	KONDA KODABU			
		0015	PALLAPU KODABU			
		0016	JUTTADAPALEM			
		0017	PEDASOMPURAM			
		0018	CHINASOMPURAM			
		0020	SEETHAMPETA			
		0019	NAGAYYPETA	0441		
		0023	K.P.R.PURAM			
		0021	KASIPURAM	0442		
		0024	MUSHIDIPALLI	0443		
		0025	A.KOTHAPALLI	0444		
		0026	P.N.PALLI			

MC	Mandal Name	Village Code	Village Name	I.U. No.	REMARKS
		0022	CH.N.PALLI	0445	
		0027	S.R.C.PALEM		
		0028	CHAINULAPALEM		
		0029	MAREPALLI		
		0030	TENUGUPUDI	0446	
		0032	V.R.PURAM		
		0033	VAKAPALLI	0447	
		0038	MAMIDIPALLI		
		0039	TIMIRAM		
		0034	TARUVA	0448	
		0035	M.ALAMANDA	0449	
		0037	VECHALAM	0450	
		0040	KALIGOTLA	0451	
		0041	B.KINTHADA	0452	
		0036	N.G.NAGARAM	0453	
		0042	MULAKAPALLI		
		0043	KOTHAPENTA		
020	K.KOTAPADU	0001	ALAMANDA BHEEMAVARAM	0454	
		0002	ALAMANDAKODURU	0455	
		0003	VARADA	0456	
		0004	POTHANAVALASA AGRAHARA	0457	
		0005	UGGINAVALASA		
		0006	RAMAYOGI AGRAHARAM		
		0008	KORUVADA		
		0010	DEEKSHITULA AGRAHARAM		
		0011	PINDRANGI	0458	
		0015	SINGANNADORAPALEM		
		0016	SURIDDIPALEM		
		0025	KINTADA		
		0026	ARLE	0459	
		0032	CHANDRAYYAPETA		
		0007	KORUVADA JAGANNADHAPUR		
		0009	GAVARAPALEM	0460	
		0012	SRUNGAVARAM		
		0013	MARRIVALASA		
		0027	SANTHAPALEM		
		0028	KAVI KONDA AGRAHARAM		
		0029	PATHAVALASA		
		0030	GOTLAM		

MC	Mandal Name	Village Code	Village Name	I.U. No.	REMARKS
		0031	SUDIVALASA	0460	
		0014	DALIVALASA	0461	
		0017	MEDICHERLA	0462	
		0018	RONGALINAIDUPALLE	0463	
		0019	PAIDAMPETA	0464	
		0020	CHOWDUVADA	0465	
		0022	GULLEPALLE		
		0021	GARUGUBILLI	0466	
		0023	GONDUPALEM	0467	
		0024	K.KOTAPADU		
021	SABBAVARAM	0001	BANGARAMMAPALEM	0468	
		0002	SIRASAPALLEADDURU		
		0003	RAYAPURAM AGRAHARAM		
		0004	TEKKALIPALEM		
		0005	VANGALI	0469	
		0006	ANTAKAPALLE	0470	
		0008	ELLUPPI	0471	
		0007	AYYANNAPEM	0472	
		0009	BODUVALASA		
		0010	GULLIPALLE	0473	
		0011	MOGALIPURAM	0474	
		0012	SABBAVARAM AGRAHARAM	0475	
		0013	SABBAVARAM		
		0014	GOTIVADA	0476	
		0015	GALI BHIMAVARAM		
		0026	IRUVADA		
		0016	LAGISETTIPALEM	0477	
		0017	ARIPAKA		
		0018	NALLAREGULAPALEM		
		0019	NARAPADU	0478	
		0020	D. SITARAMPURAM	0479	
		0021	BATAJANGALAPALEM		
		0024	YERUKUNAIDUPALEM		
		0022	PYDIVADA AGRAHARAM	0480	
		0023	PYDIVADA		
		0025	ASAKAPALLE		
		0027	AMRUTAPURAM	0481	
		0028	CHINTAGATLA AGRAHARAM	0482	
		0029	VIPPAKAAGRAHARAM		

MC	Mandal Name	Village Code	Village Name	I.U. No.	REMARKS
		0030	GOLLALAPALEM	0482	
		0031	NANGINARAPADU		
		0032	GANGAVARAM		
		0033	VEDULLANARAVA		
		0034	AJANAGIRI		
022	PENDURTHI	0001	GORAPALLE	0483	
		0002	SARIPALLE	0484	
		0003	MUDAPAKA	0485	
		0004	GURRAMPALEM		
		0005	RAJAYYAPETA		
		0006	JUTHADA		
		0007	VALIMERAKA		
		0008	SOWBHAGYA RAYAPURAM		
		0016	CHINNAMUSIDIVADA		
		0019	PULAGALIPALEM		
		0009	RAMPURAM	0486	
		0020	PENDURTHI		
		0010	PINAGADI	0487	
		0011	PEDDAGADI		
		0012	CHINTAGATLA		
		0013	JERRIPOTHULAPALEM		
		0014	CHEEMALAPALLE		
		0015	LAKSHMI PURAM		
		0018	PORLUPALEM		
		0021	KRISHNARAYAPURAM		
		0022	PURUSHOTHAM PURAM		
		0023	VEPAGUNTA (CT)		
		0017	NARAVA	0488	
023	ANANDAPURAM	0001	PEKERU	0489	
		0002	SIRLAPALEM		
		0003	MUKUNDAPURAM		
		0004	BONI	0490	
		0005	KUSULUVADA	0491	
		0006	GOTTIPALLE	0492	
		0007	JAGANNADHAPURAM		
		0027	CHANDAKA		
		0009	MUTCHERLA	0493	
		0010	TANGUDUBILLI		
		0011	KOLAVANIPALEM		



MC	Mandal Name	Village Code	Village Name	I.U. No.	REMARKS
		0012	BHEEMANNADORAPALEM	0493	
		0008	BAKURUPALEM	0494	
		0013	RAMAVARAM		
		0014	GANDIGUNDAM		
		0015	DABBANDA		
		0016	MAMIDILOVA		
		0017	GANGASANI AGRAHARAM		
		0018	NARAYANA GAJAPATHIRAJU		
		0019	KANAMAM		
		0020	GORINTA		
		0021	GIDIJALA		
		0022	SONTYAM		
		0023	GUDILOVA		
		0024	TARLUVADA		
		0025	PALAVALASA		
		0026	PANDALAPAKA		
		0028	ANANDAPURAM		
		0029	VEMULAVALLASA		
		0030	PEDDIPALEM		
		0031	VELLANKI		
		0032	GAMBHEERAM		
024	PADMANABHAM	0001	TUNIVALASA	0495	
		0002	NERELLAVALASA		
		0003	CHINNAPURAM		
		0004	AYINADA		
		0005	BAPIRAJUTALLAVALASA		
		0006	KORADA		
		0007	JANAKIDEVIPURAM		
		0008	BUDDIVALASA		
		0009	BUDDIVALASA AGRAHARAM		
		0010	NARASAPURAM		
		0011	REDDIPALLE AGRAHRAM	0496	
		0012	POTNURU	0497	
		0013	BHANDEVUPURAM	0498	
		0014	VIJAYAMPURAM	0499	
		0015	THIMMAPURAM		
		0016	GANDHAVARAM	0500	
		0017	KOVVADA		
		0018	PENTA		

MC	Mandal Name	Village Code	Village Name	I.U. No.	REMARKS
		0019	ANANTHAVARAM	0501	
		0020	MADDI	0502	
		0021	PADMANABHAM		
		0022	KRISHNAPURAM		
		0023	PANDRANGI	0503	
		0024	VENKATAPURAM	0504	
		0025	REVIDI		
025	BHEEMUNIPATNAM	0001	BODAMETLAPALEM	0505	
		0002	DAKAMARRI		
		0003	NARAYANARAJUPETA	0506	
		0004	SINGANABANDA		
		0005	MAJJIVALASA		
		0007	NAGARAPALEM	0507	
		0006	TATITURU		
		0008	CHIPPADA	0508	
		0009	AMANAM		
		0010	ANNAVARAM		
		0011	TALLAVALASA		
		0012	KOTHAVALASA		
		0013	J.V.AGRAHARAM		
		0014	R.V.AGRAHARAM		
		0015	NIDIGATTU		
		0016	KAPULUPPADA		
		0017	CHEPALAPPADA		
		0018	NERELLAVALASA		
		0019	BHEEMUNIPATNAM		
		0020	K.V.BHOOMALU		
		0021	CHITTIVALASA		
		0022	SINGIVALASA		
		0023	TAGARAPUVALASA		
		0024	KUMMARIPALEM		
		0025	MULAKUDDU		
026	VISAKHAPATNAM (RURAL)	0001	KOMMADI	0509	
		0002	PARADESIPALEM		
		0003	BAKKANNAPALEM		
		0004	ADAVIVARAM		
		0005	MADHURAVADA		
		0006	RISHIKONDA		
		0007	YENDADA		

MC	Mandal Name	Village Code	Village Name	I.U. No.	REMARKS
		0008	P.M.PALEM	0509	
		0009	CHINAGADILI		
		0010	MUDASARLOVA		
		0011	VENKATAPURAM		
		0012	GOPALAPATNM		
		0013	PULLAMBATLPALEM		
027	VISAKHAPATNAM (URBAN)	0001	VISAKHAPATNAM		
028	PEDAGANTYADA	0001	PEDAGANTYADA		
		0002	NADUPURU		
		0003	DEVADA		
		0004	APPIKONDA		
029	GAJUWAKA	0001	JR PETA		
		0002	THUNGLAM		
		0003	DUVVADA		
		0004	VIYYAPUVARIPALEM		
		0005	AKKIREDDIPALEM		
		0006	MINDI		
		0007	GAJUWAKA		
		0008	CHINAGANTYADA		
		0009	VADLAPUDI		
		0010	FAKEERTAKYA		
		0011	KURMANNAPALEM		
		0012	TALARIVANIPALEM		
		0013	AGANAMPUDI		
		0014	SANIVADA		
		0015	KONDAYYAVALLASA		
		0016	KANITHI		
		0017	DOLPHINNOSE		
		0018	YARADA		
030	PARAVADA	0001	KANNURU		
		0002	PEDAMUSIDIVADA		
		0003	THADI		
		0010	THANAM		
		0011	EDULAPAKA BONANGI		
		0012	PENTASEEMA BONANGI		
		0013	PAYAKARAO BONANGI		
		0014	PARAVADA		
		0015	BHARINIKAM		
		0016	RAVADA		

MC	Mandal Name	Village Code	Village Name	I.U. No.	REMARKS
		0017	SWAYAMBUVARAM	0509	
		0018	KALAPAKA		
		0019	CHEEPURUPALLE (WEST)		
		0020	CHEEPURUPALLE (EAST )		
		0021	MARRIPALEM		
		0022	DASAPATRUNIPALEM		
		0023	MANTRIPALEM		
		0024	LANKELAPALEM		
031	ANAKAPALLE	0001	METTAPALEM	0510	
		0002	JAGANNADHAPURAM		
		0003	TAGARAMPUDI		
		0014	KUNCHANGI	0511	
		0015	KUNDRUM	0512	
		0004	VOODERU	0513	
		0005	ALLIKANDUPALEM		
		0034	BOWLUWADA		
		0020	THUMMAPALA	0514	
		0006	MAMIDIPALEM	0515	
		0007	PS PALEM		
		0008	PAPAYYAPALEM		
		0009	KONDUPALEM	0516	
		0010	CH.N.AGRAHARAM		
		0011	MAKAVARAM		
		0012	MARTURU	0517	
		0013	SEETHANAGARAM	0518	
		0016	T.VENKUPALEM		
		0017	VETAJANGALAPALEM		
		0018	SAMPATHIPURAM		
		0019	PISINIKADA		
		0021	REBAKA	0519	
		0022	KODURU		
		0023	GOPALAPURAM		
		0024	MAREDUPUDI		
		0025	MAREDUPUDI AGRAHARAM		
		0026	KOPPAKA	0520	
		0027	BHATLAPUDI		
		0028	GOLAGAM		
		0029	SANKARAM		
		0030	VALLURU		

MC	Mandal Name	Village Code	Village Name	I.U. No.	REMARKS
		0031	RAJUPALEM	0520	
		0032	ANAKAPALLI (N)	0521	
		0033	ANAKAPALLI (S)	0522	
032	CHODAVARAM	0001	LAXMIPURAM	0523	
		0002	DAMUNAPALLE	0524	
		0003	MYCHERLAPALEM		
		0012	NARASAYYAPETA		
		0004	KHANDIPALLE	0525	
		0005	GAVARAVARAM	0526	
		0006	LAKKAVARAM	0527	
		0009	JUTTADA	0528	
		0010	ANNAVARAM	0529	
		0011	VENKAYYAGARIPETA		
		0014	SREERAMPATNAM	0530	
		0015	ANKUPALEM		
		0013	GOWRIPATNAM	0531	
		0023	BENNAVOLU	0532	
		0024	JANNAVARAM		
		0025	THIMMANNAPALEM	0533	
		0026	CHAKIPALLE		
		0022	PAKIRSAHEBPETA	0534	
		0031	CHODAVARAM	0535	
		0008	SEEMUNAPALLE	0536	
		0016	GAJAPATHINAGARAM		
		0017	AMBERUPURAM		
		0018	RAYAPURAJUPETA		
		0021	GOVADA		
		0027	BHOGAPURAM		
		0007	ADDURU	0537	
		0019	DUDDUPALEM		
		0020	VENKANNAPALEM		
		0028	MUDDURTHI	0538	
		0029	M.KOTHAPALLE		
		0030	GANDHAVARAM		
033	BUTCHAYYAPETA	0001	LOLURU	0539	
		0012	POTTIDORAPALEM		
		0013	NIMMALOVA		
		0002	LOPUDI	0540	
		0003	L.B . P. AGRAHARAM		

MC	Mandal Name	Village Code	Village Name	I.U. No.	REMARKS
		0006	VADDADI	0541	
		0004	MANGALAPURAM	0542	
		0005	VIJAYARAMARAJUPETA		
		0007	CHINAPPANNALEM	0543	
		0008	POLEPALLE	0544	
		0009	DIBBIDI		
		0010	P. BHEEMAVARAM	0545	
		0011	L.SINGAVARAM		
		0017	KONDEMPUDI		
		0018	KONDAPALEM AGRAHARAM		
		0014	BHATLOVA	0546	
		0015	GANTIKORLAM		
		0016	KOMALLAPUDI		
		0019	GUNNEMPUDI	0547	
		0020	KONDAPALEM		
		0021	AITHAMPUDI		
		0022	BUTCHAYYAPETA	0548	
		0029	PEDA MADINA		
		0023	KANDIPUDI	0549	
		0024	NEELAKANTAPURAM	0550	
		0025	RAJAM		
		0026	TYPURAM		
		0027	CHITTIYAPALEM	0551	
		0028	CHINA MADINA		
		0030	CHINTAPAKA	0552	
		0031	PEDAPUDI AGRAHARAM		
		0034	KARAKA		
		0035	TURAKALAPUDI	0553	
		0038	APPAMPALEM		
		0032	PANGIDI	0554	
		0033	PEDAPUDI		
		0036	R. SIVAMPURAM		
		0037	R. BHEEMAVARAM		
		0039	MALLAM BHUPATHIPALEM		
		0040	MALLAM		
034	KOTAURATLA	0001	PAMULAVAKA	0555	
		0012	BODAPALEM	0556	
		0013	P.K.PALLI		
		0014	CH.B.PALLI	0557	

MC	Mandal Name	Village Code	Village Name	I.U. No.	REMARKS
		0015	KODAVATIPUDI	0557	
		0016	K.B.AGRAHARAM		
		0003	ANNAVARAM	0558	
		0002	B.K.PALLI	0559	
		0004	YENDAPALLI	0560	
		0005	JALLURU		
		0006	SUNKAPURU	0561	
		0007	TANGEDU	0562	
		0011	LINGAPURAM		
		0010	KOTAURATLA	0563	
		0008	P.RAMANNAPALEM	0564	
		0009	RAJUPETA		
		0017	KAILASAPATNAM		
		0018	CHOWDUVADA		
		0019	T.J.PETA		
		0020	GOTTIVADA		
		0021	PANDURU		
035	MAKAVARAPALEM	0001	HARAPPA AGRAHARAM	0565	
		0002	GANGAVARAM		
		0003	SEETHANNA AGRAHARAM		
		0004	KONDALA AGRAHARAM		
		0005	PYDIPALA	0566	
		0006	BURUGUPALEM	0567	
		0007	TADAPALA		
		0008	TOOTIPALA		
		0009	APPANDORAPALEM		
		0010	PEDDIPALEM		
		0011	VENKANNAPALEM	0568	
		0012	SETTIPALEM		
		0013	ZAMINDARI GANGAVARAM		
		0014	BHEEMABOINA PALEM		
		0022	RACHAPALLE	0569	
		0015	MAKAVARAPALEM		
		0021	TAMARAM		
		0016	NARAYANA GAJAPATHIRAJA	0570	
		0017	VAJRAGADA		
		0018	MALLAVARAM	0571	
		0019	GIDUTHURU	0572	
		0020	BAYYAVARAM	0573	

MC	Mandal Name	Village Code	Village Name	I.U. No.	REMARKS
		0023	POCHINAPEDDI AGRAHARAM	0573	
		0024	JANGALAPALLE		
		0025	KODURU	0574	
036	KASIMKOTA	0001	THEEDA	0575	
		0002	CHARAKAM		
		0003	ADDAM		
		0020	SUNDARAYYPETA		
		0021	ESWARAPALLE CHOWDUVADA		
		0022	KOMARLOVA	0576	
		0004	ATCHERLA		
		0005	SINGAVARAM		
		0006	UGGINAPALEM		
		0012	PERANTALAPALEM	0577	
		0019	GURUGU BHEEMAVARAM		
		0007	BAYYAVARAM		
		0014	AMMEENSAHABPETA	0578	
		0015	GOBBURUPALEM		
		0016	GOBBURU		
		0017	GYTULAPALEM		
		0018	TALLAPALEM		
		0023	NARASINGIBILLY		
		0024	NUTULAGUNTLA PALEM		
		0025	ZATTAPUREDDITUNI		
		0026	CHINTALAPALEM		
		0027	SOMAVARAM		
		0028	YENUGUTUNI	0579	
		0008	KASIMKOTA		
		0009	VEDURUPARTHI		
		0010	TEGADA		
		0011	KOTHAPALLE	0580	
		0013	NARASAPURAM		
037	MUNAGAPAKA	0013	ARABUPALEM		
		0014	VOMPOLU		
		0015	NAGULAPALLE		
		0016	UMMALADA		
		0017	JAGGAYYPETA AGRAHARAM		
		0018	THOTADA		
		0019	T.SIRASAPALLE		
		0020	VENKATAPURAM		



MC	Mandal Name	Village Code	Village Name	I.U. No.	REMARKS
		0021	PATIPALLE	0581	
		0022	MUNAGAPAKA		
		0001	GANTAVANIPALEM	0582	
		0002	KUMARAPURAM		
		0003	CHUCHIKONDA		
		0004	GANAPARTHI		
		0005	CHALLAMALA		
		0006	NELUPAKA		
		0007	MADAKAPALEM		
		0008	CHERLOPALEM		
		0009	NARENDRAPURAM		
		0010	RBP AGRAHARAM		
		0011	PALLAPU ANANDAPURAM		
		0012	PURUSHOTTAMPURAM		
		0023	THIMMARAJUPETA		
		0024	VADRAPALLE		
		0025	MALLAVARAM		
		0026	KAKARAPALLE		
		0027	RAJUPETA AGRAHARAM		
		0028	NAGAVARAM		
038	ATCHUTAPURAM	0001	MELUPAKA JAGANNADHAPUR	0583	
		0002	UPPAVARAM		
		0004	JAGGANNAPETA		
		0005	KHAJIPALEM	0584	
		0006	PEDAPADU		
		0007	THIMMARAJUPETA		
		0008	HARIPALEM	0585	
		0003	YERRAVARAM		
		0009	KONDAKARLA		
		0024	CHODAPALLE	0586	
		0025	VEDURUVADA		
		0010	ANDALAPALLI	0587	
		0011	CHEEMALAPALLI		
		0012	SOMAVARAM		
		0013	JAGANNADHAPURA AGRAHAR		
		0014	DOPPERLA		
		0015	IRAVADA		
		0016	GANGAMAMBAPURA AGRAHAR		
		0017	NUNAPARTHI		

MC	Mandal Name	Village Code	Village Name	I.U. No.	REMARKS
		0018	NADIMPALLE	0587	
		0019	RAVIPALEM		
		0020	DOSURU		
		0021	MADUTHURU		
		0022	JANGULURU		
		0023	BHOGAPURAM		
		0026	DIBBAPALEM		
		0027	MARUTURU		
		0028	DUPPITURU		
		0029	UDDLPALEM		
		0030	PUDIMADAKA		
		0031	THALLAPEM		
		0032	CHIPPADA		
		0033	JOGANNAPALEM		
		0034	THANTADI		
039	YELAMANCHILI	0001	KOKKIRAPALLE	0588	
		0002	THURANGALAPALEM		
		0003	JAMPAPALEM	0589	
		0004	SOMILINGAPALEM		
		0005	GOLLAGUNTA	0590	
		0006	KATTUPALEM		
		0014	TERUVUPALLE	0591	
		0015	YELAMANCHILI	0592	
		0007	YERRAVARAM	0593	
		0008	REGUPALEM		
		0013	KRISHNAPURAM	0594	
		0009	BAYYAVARAM	0595	
		0010	ETI KOPPAKA	0596	
		0011	PADMANABHARAJU PETA		
		0012	PULAPARTHI	0597	
040	NAKKAPALLE	0003	MUKUNDARAJUPETA	0598	
		0004	CHEEDIKA		
		0005	DOSALAPADU		
		0006	REBAKA		
		0012	RAMANAYYAPETA	0599	
		0013	GULLIPADU		
		0007	PEDADODDIGALLU	0600	
		0008	BODUGALLAM		
		0009	CHITTIBATLA AGRAHARAM	0601	

MC	Mandal Name	Village Code	Village Name	I.U. No.	REMARKS
		0010	NAYAMPUDI	0601	
		0031	NAKKAPALLE		
		0011	CHINADODDIGALLU	0602	
		0001	DONKADA	0603	
		0002	G.JAGANNADHAPURAM		
		0015	CHINARAMBHADRAPURAM	0604	
		0016	DEVAVARAM	0605	
		0014	GODICHERLA	0606	
		0017	UDDANDAPURAM	0607	
		0018	NELLIPUDI		
		0019	GUNUPUDI	0608	
		0020	DONIVANILAKSHMIPURAM		
		0021	VEMPADU	0609	
		0022	KAGITHA	0610	
		0023	UPMAKA AGRAHARAM	0611	
		0024	CHUKALAVARI LAKSHMIPUR		
		0025	N.NARASAPURAM		
		0026	CHANDANADA		
		0027	NALLAMATTIPALEM		
		0028	BUCHIRAJUPETA		
		0029	RAJAYYAPETA		
		0030	PEDATEENARLA		
041	PAYAKARAOPETA	0001	P.L.PURAM	0612	
		0002	NAMAVARAM		
		0003	GUNTAPALLI	0613	
		0004	GOPALPATNAM	0614	
		0005	SATYAVARAM	0615	
		0006	MANGAVARAM	0616	
		0007	ARATLAKOTA	0617	
		0019	PAYAKARAOPETA		
		0008	P.R.PURAM	0618	
		0009	PALTERU	0619	
		0013	S.NARASAPURAM		
		0010	KANDIPUDI	0620	
		0011	EDATAM	0621	
		0012	KUMARAPURAM	0622	
		0014	SRIRAMPURAM	0623	
		0015	KESAVARAM	0624	
		0017	RAJAVARAM		

MC	Mandal Name	Village Code	Village Name	I.U. No.	REMARKS
		0016	M.S.PETA	0625	
		0018	PENTAKOTA	0626	
042	S.RAYAVARAM	0001	PETTUGOLLAPALLE	0627	
		0002	CHINAGUMMULURU		
		0003	DARLAPUDI	0628	
		0004	BHEEMAVARAM		
		0005	PENUGOLLU	0629	
		0006	DHARMAVARAM AGRAHARAM		
		0007	S.RAYAVARAM	0630	
		0008	PETASUDIPURAM	0631	
		0009	VEMAGIRI	0632	
		0010	JANGULURUVELAMPALEM	0633	
		0011	SARVASIDDI	0634	
		0012	VAKAPADU	0635	
		0013	UPPARAPALLE	0636	
		0014	KARRIVANIPALEM	0637	
		0015	LINGARAJUPALEM	0638	
		0016	VOMMAVARAM		
		0018	THIMMAPURAM	0639	
		0017	PEDAGUMMULURU	0640	
		0019	KORUPROLU	0641	
		0020	GUDIVADA		
		0022	CHINA UPPALAM	0642	
		0021	PEDA UPPALAM	0643	
043	RAMBILLI	0001	MAMIDIVADA	0644	
		0002	KOTHURU		
		0003	MULAJAMPA	0645	
		0004	GOKIVADA		
		0005	HARIPURAM		
		0006	PANCHADARLA	0646	
		0007	RAJAKODURU		
		0008	KRISHNAMPALEM		
		0009	ANANDAPURAM		
		0010	GURJAPALEM		
		0011	MOTURUPALEM	0647	
		0012	PUDI		
		0013	CHEBROLU VEERAPPA KOND		
		0014	CHATAMETTA		
		0015	NAKKAPALEM		

<b>MC</b>	<b>Mandal Name</b>	<b>Village Code</b>	<b>Village Name</b>	<b>I.U. No.</b>	<b>REMARKS</b>
		0016	LALAM KODURU	0647	
		0017	GORAPUDI		
		0018	VIJAYAMPURAM AGRAHAR		
		0028	RAMBILLI		
		0029	M.CHINTUVA		
		0030	ZIRAYATI CHINTUVA		
		0031	SITAPALEM		
		0019	VELCHURU	0648	
		0020	RAJALA	0649	
		0021	KUMARAPALLE	0650	
		0022	DIMILI	0651	
		0023	KATTABOLU	0652	
		0024	MURAKADA	0653	
		0025	MARRIPALEM	0654	
		0026	RAJALA AGRAHARAM	0655	
		0027	P.KALAVALAPALLI	0656	

**PROFORMA-B**  
**VILLAGE INSURANCE UNIT SCHEME UNDER PMFBY**  
**(MANDAL WISE DISTRICT ABSTRACT)- KHARIF 2017 SEASON**

**CROP:RICE**

**DISTRICT: VISHAKAPATNAM**

Sl. No	Name of the Mandal	No. of Villages	No.ofExpts Proposed	Category of Units					Total I.U.s
				Single Village	2-5 Villages	More than 5 villages	Entire Mandal	Group of Mandals	
1	MUNCHINGI PUTTU	325	350	0	15	29	0	0	44
2	PEDA BAYALU	271	314	1	10	27	0	0	38
3	DUMBRIGUDA	87	140	6	19	4	0	0	29
4	ARAKU VALLEY	170	200	1	19	12	0	0	32
5	ANANTHAGIRI	282	202	1	2	19	0	0	22
6	HUKUMPETA	168	240	9	36	6	0	0	51
7	PADERU	168	212	5	8	16	0	0	29
8	G.MADUGULA	217	222	0	8	19	0	0	27
9	CHINTAPALLE	180	198	0	22	11	0	0	33
10	GUDEM KOTHA VEEDHI	135	180	3	7	14	0	0	24
11	KOYYURU	144	98	2	0	9	0	0	11
12	NATHAVARAM	39	94	12	9	1	0	0	22
13	GOLUGONDA	36	36	0	4	2	0	0	6
14	NARSIPATNAM	14	40	8	2	0	0	0	10
15	ROLUGUNTA	30	44	1	5	2	0	0	8
16	RAVIKAMATHAM	33	54	1	10	1	0	0	12
17	MADUGULA	53	100	10	10	2	0	0	22
18	CHEEDIKADA	34	68	4	13	0	0	0	17
19	DEVARAPALLE	43	70	8	7	1	0	0	16
20	K.KOTAPADU	32	68	8	4	2	0	0	14
21	SABBAVARAM	34	66	7	7	1	0	0	15
22	PENDURTHI	23	36	3	1	2	0	0	6
23	ANANDAPURAM	32	30	2	3	1	0	0	6
24	PADMANABHAM	25	46	5	4	1	0	0	10
25	BHEEMUNIPATNAM	25	22	1	2	1	0	0	4
26	VISAKHAPATNAM (RURAL)	13	16	0	0	0	0	1	1
27	VISAKHAPATNAM (URBAN)	1	0	0	0	0	0	0	0
28	PEDAGANTYADA	4	0	0	0	0	0	0	0
29	GAJUWAKA	18	0	0	0	0	0	0	0
30	PARAVADA	18	0	0	0	0	0	0	0
31	ANAKAPALLE	34	58	6	6	1	0	0	13
32	CHODAVARAM	31	70	8	7	1	0	0	16
33	BUTCHAYYAPETA	40	70	3	12	1	0	0	16

Sl. No	Name of the Mandal	No. of Villages	No.ofExpts Proposed	Category of Units					Total I.U.s
				Single Village	2-5 Villages	More than 5 villages	Entire Mandal	Group of Mandals	
34	KOTAURATLA	21	46	5	4	1	0	0	10
35	MAKAVARAPALEM	25	40	4	6	0	0	0	10
36	KASIMKOTA	28	32	1	2	2	0	0	5
37	MUNAGAPAKA	28	24	0	1	2	0	0	3
38	ATCHUTAPURAM	34	26	1	3	1	0	0	5
39	YELAMANCHILI	15	40	6	4	0	0	0	10
40	NAKKAPALLE	31	62	7	6	1	0	0	14
41	PAYAKARAOPETA	19	60	11	4	0	0	0	15
42	S.RAYAVARAM	22	68	13	4	0	0	0	17
43	RAMBILLI	31	58	10	2	1	0	0	13
	<b>TOTAL</b>	<b>3013</b>	<b>3800</b>	<b>173</b>	<b>288</b>	<b>194</b>	<b>0</b>	<b>1</b>	<b>656</b>

<b>STATEMENT – 3</b>			
<b>NOTIFICATION OF AREAS UNDER MODIFIED PRADHANA MANTRI FASAL BIMA YOJANA SCHEME IN ANDHRA PRADESH</b>			
<b>SEASON : KHARIF 2017</b>			
<b>DISTRICT : WEST GODAVARI</b>		<b>46 Mandals</b>	
<b>Unit No</b>	<b>Mandals</b>	<b>No. of Mandals</b>	<b>No. of Experiments</b>
<b>CROP: RICE</b>		<b>(I.U. 652)</b>	
<b>Selected under "Village made as Insurance Unit"</b>		<b>948</b>	<b>2626</b>
<b>CROP</b>	<b>SUGARCANE (PLANT)</b>		
I	2.BUTTAYAGUDEM, 3.POLAVARAM	4	18
	4,THALLAPUDI, 5.GOPALAPURAM		
II	6.KOYYALAGUDEM, 1. JELUGUMILLI	8	18
	7.JANGAREDDIGUDEM 47 VLAIRPADU 48 KUKNOOR		
	8.T.NARASAPURAM, 9.CHINTALAPUDI, 10.LINGAPALEM		
III	11.KAMAVARAPUKOTA, 12.DWARAKATIRUMALA	3	18
	13.NALLAJERLA		
IV	14.DEVARAPALLE	1	12
V	16.KOVVUR	1	12
VI	18.TADEPALLIGUDEM	1	12
VII	19.UNGUTURU, 20.BHIMADOLE, 21.PEDAVEGI, 22.PEDAPADU, 23.ELURU, 24.DENDULURU, 25.NIDAMARRU, 26.GANAPAVARAM, 27.PENTAPADU, 28.TANUKU, 29.UNDRAJAVARAM, 30.PERAVALI, 31.IRAGAVARAM, 32.ATTILI, 33.UNDI, 34.AKIVEEDU, 35.KALLA, 36.BHEEMAVARAM, 37.PALAKODERU, 38.VEERAVASARAM 39.PENUMANTRA 40.PENUGONDA 41.ACHANTA 42.PODURU 43.PALAKOLE 44.YELAMANCHALI 45. NARASAPURAM 46.MOGALTHUR, 17.NIDADAVOLE, 15. CHAGALLU	30	18
TOTAL		48	108



<b>CROP: SUGARCANE (RATOON)</b>			
I	1. JEELUGUMILLI, 2. BUTTAYAGUDEM, 3. POLAVARAM, 4. THALLAPUDI,	6	18
	5, GOPALAPURAM, 6. KOYYALAGUDEM		
II	7. JANGAREDDIGUDEM, 9.CHINTALAPUDI,K 10.LINGAPALEM	7	18
	8.T.NARASAPURAM, 12.DWARAKATIRUMALA 47 VALAIRPADU 48 Kuknoor		
III	13.NALLAJERLA	3	18
	11.KAMAVARAPUKOTA, 14.DEVARAPALLE		
IV	15.CHAGALLU, 16.KOVVUR	2	18
V	18.TADEPALLIGUDEM 17.NIDADAVOLE,	2	18
VI	19. UNGUTURU, 20.BHIMADOLE, 21.PEDAVEGI, 22.PEDAPADU, 23.ELURU, 24.DENDULURU, 25.NIDAMARRU, 26.GANAPAVARAM, 27.PENTAPADU, 28.TANUKU, 29.UNDRAJAVARAM, 30.PERAVALI, 31.IRAGAVARAM, 32.ATTILI, 33.UNDI. 34.AKIVEEDU, 35.KALLA, 36.BHEEMAVARAM, 37.PALAKODERU, 38.VEERAVASARAM 39.PENUMANTRA 40.PENUGONDA 41.ACHANTA 42.PODURU 43.PALAKOLE 44.YELAMANCHALI 45. NARASAPURAM 46.MOGALTHUR	28	18
<b>TOTAL</b>		<b>48</b>	<b>108</b>

**PROFORMA-A**  
**VILLAGE INSURANCE UNIT SCHEME UNDER PMFBY**  
**STATEMENT SHOWING THE VILLAGE WISE INSURANCE UNITS KHARIF 2017**  
**SEASON**

**CROP:RICE**

**DISTRICT: WEST GODAVARI**

MC	Mandal Name	Village Code	Village Name	I.U. No.	REMARKS
001	CHINTALAPUDI	0014	CHINTAMPALLE	0001	
		0015	GONNEPALLE		
		0016	SEETHANAGARAM		
		0017	RANGAPURAM KHANDRIKA		
		0019	ALLIPALLE		
		0018	MADDIMETHINAGUDEM	0002	
		0020	UTASAMUDRAM		
		0012	NAMAVARAM	0003	
		0013	PATTAYAGUDEM		
		0021	ERRAGUNTAPALLE	0004	
		0022	GUDIPADUKHANDRIKA		
		0027	GOPALAPURAM	0005	
		0028	TEEGALAVANCHA		
		0026	RECHARLA	0006	
		0023	SEETTIVARIGUDEM	0007	
		0025	LAKSHMINARASIMHAPURAM		
		0010	VENKATADRIGUDEM	0008	
		0011	VENKATAPURAM		
		0005	RAGHAVAPURAM	0009	
		0001	GURUBHATLAGUDEM	0010	
		0002	LINGAGUDEM		
		0004	VENKATARAYAPURAM		
		0003	ENDAPALLE	0011	
		0006	POTHUNURU	0012	
		0007	AMUDALACHALAKA	0013	
		0008	MALLAYAGUDEM		
		0009	GANIJERLA	0014	
		0024	KANTAMPALEM	0015	
		0029	CHINTALAPUDI	0016	
		0030	URLAGUDEM	0017	
		0031	KANUPADE		
		0032	VENKAMMAPALEM	0018	
		0033	PONUJUMADU		

MC	Mandal Name	Village Code	Village Name	I.U. No.	REMARKS
		0034	PRAGADAVARAM	0019	
		0037	THIMMAREDDIPALLE	0020	
		0038	SANKUCHAKRAPURAM		
		0035	TALARLAPALLE	0021	
		0036	ERRAMPALLE		
002	LINGAPALEM	0001	YEDAVALLI	0022	
		0003	MALLESWARAM	0023	
		0005	SINGAGUDEM		
		0006	KOTHAPALLE	0024	
		0007	PATCHANAGARAM	0025	
		0009	GANAPAVARIGUDEM		
		0014	POCHAVARAM		
		0008	KOTHULAGOKAVARAM	0026	
		0010	ASANNAGUDEM	0027	
		0025	BADARALA	0028	
		0011	VEMULAPALLE	0029	
		0015	MULAGALAMPADU	0030	
		0024	MUDICHERLA		
		0012	PUPPULAVARIGUDEM	0031	
		0013	RANGAPURAM		
		0016	BHOGOLE	0032	
		0017	CHANDRANNAPEM	0033	
		0018	MATTAMGUDEM		
		0002	KALYANAMPADU	0034	
		0004	LINGAPALEMM		
		0019	TUVVACHALAKARAYUDUPALE		
		0020	KONIJERLA	0035	
		0021	DHARMAJIGUDEM	0036	
		0022	AYYAPARAJUGUDEM	0037	
		0023	KALARAYANAGUDEM	0038	
003	T.NARASAPURAM	0002	MAKKINAVARIGUDEM	0039	
		0003	BANDIVARIGUDEM	0040	
		0004	APPALARAJUGUDEM	0041	
		0001	KOLLIVARIGUDEM	0042	
		0005	KRISHNAPURAM		
		0006	VAKALAPUDI	0043	
		0007	T.NARASAPURAM		
		0008	GURAVAIGUDEM	0044	
		0009	EPIGUNTA		

MC	Mandal Name	Village Code	Village Name	I.U. No.	REMARKS
		0010	TIRUMALADEVIPETA	0045	
		0011	RAMANNAPALEM	0046	
		0012	BORRAMPALEM		
		0013	VALLAMPATLA	0047	
		0014	VELAGAPADU	0048	
		0015	KETHAVARAM	0049	
		0016	BANDAMCHERLA		
		0017	GUDLAPALLI		
		0018	RAJUPOTHEPALLI	0050	
		0020	KRISHNARAOPALEM		
		0022	LINGARAOPALEM		
		0023	ALLAMCHERLARAJUPALEM		
		0019	TEDLAM	0051	
		0021	SRIRAMAVARAM		
004	JEELUGU MILLI	0002	JAGANNADHA PURAM	0052	
		0004	ANKANNA GUEM		
		0020	ROWTHU GUEM	0053	
		0028	DARBHAGUEM	0054	
		0001	RACHANNAGUEM	0055	
		0005	VEERAM PALEM		
		0007	GOPALA PURAM		
		0009	JILLELA GUEM		
		0010	BOTHAPPA GUEM	0056	
		0003	PUCHIKA PADU		
		0006	THATIRAMUDU GUEM		
		0008	LANKALA PALLE		
		0011	KAMAYYA PALEM		
		0012	P.ANKAM PALEM	0057	
		0014	TATIYAKULAGUEM		
		0015	JEELUGU MILLI		
		0017	BARRINKALAPADU		
		0018	DANAMVARI GUEM	0058	
		0019	PARIMPUDINARAYANAPURAM		
		0023	MADAKAMVARI GUEM		
		0029	SWARNAVARI GUEM	0059	
		0021	MULAGALAMPALLE		
		0025	DATLAVARI GUEM	0060	
		0016	VANKAVARIGUDAM		
		0022	GANGANNAGUEM		

MC	Mandal Name	Village Code	Village Name	I.U. No.	REMARKS
		0013	NERSU GUDEM	0061	
		0024	KANDRIKAPADU		
		0026	RAMANNAPALEM		
		0027	PALACHERLA RAJAVARAM		
005	BUTTAYAGUDEM	0001	KORSAVARIGUDEM	0062	
		0002	ALIVERU		
		0003	ANTARVEDIGUDEM		
		0006	CHAMANAPALLE		
		0026	JAGGISETTI GUDEM		
		0004	DORAMAMIDI	0063	
		0005	MUNJULURU		
		0009	GOGUMILLI		
		0010	GUMMULURU		
		0018	KANNARAPPADU	0064	
		0033	KOYARAJAHMUNDRY		
		0043	KURASAKANNAPPAGUDEM		
		0044	KOTARAMACHANDRAPURAM	0065	
		0045	YERRAYAGUDEM		
		0008	URRINKA		
		0011	VEERANNA PALEM	0066	
		0012	UPPARILLI		
		0025	BUTTAYAGUDEM		
		0013	DANDIPUDI	0067	
		0014	NAGAMPALEM		
		0015	MANGAIAH PALEM		
		0036	ATCHIAHPALEM	0068	
		0027	GANAPAVARAM		
		0039	CHEEMALAVARIGUDEM		
		0040	AMMAPALEM	0069	
		0050	LAKSHMIPURAM		
		0007	KOTRUPALLE		
		0017	PULIRAMUDUGUDEM	0068	
		0019	KOPALLE		
		0020	RAVVARIGUDEM		
		0021	ITIKALAKUNTA		
		0041	MERAKAGUDEM		
		0042	GUNJAVARAM	0069	
		0028	JAINAVARIGUDEM		
		0029	MARLAGUDEM		

MC	Mandal Name	Village Code	Village Name	I.U. No.	REMARKS
		0030	SEETARAMANAGARAM	0069	
		0031	BURARAJU PALLE		
		0032	LAKSHMUDUGUEDEM		
		0016	CHINTALAGUEDEM	0070	
		0022	PALAKUNTA		
		0023	NIMMALAGUEDEM		
		0024	RAMANNAGUEDEM		
		0034	RAMANNAPALEM		
		0035	BOTHAPPAGUEDEM		
		0037	RAGAPPAGUEDEM		
		0038	KANDRIKAGUEDEM		
		0046	PANDUGUEDEM	0071	
		0047	BANDARLAGUEDEM		
		0048	KAMAYYAKUNTA		
		0049	LANKA PALLE		
		0051	KOVVADA		
		0052	RAJANAGARAM		
		0053	MUDDAPPAGUEDEM		
006	POLAVARAM	0010	THUTIGUNTA	0072	
		0011	KONDRUKOTA		
		0012	SINGANAPALLE		
		0013	CHEGONDAPALLE		
		0014	PYDIPAKA		
		0015	POLAVARAM	0073	
		0016	VINJARAM	0074	
		0021	VENKATAPURAME		
		0017	NAGAMPALEM	0075	
		0019	LAXMINARAYANA DEVIPETA		
		0003	GEDDAPALLE	0076	
		0005	SIRIVAKA		
		0006	KORUTURU		
		0007	SIVAGIRI		
		0020	PRAGADA PALLE		
		0004	RAVIGUEDEM	0077	
		0008	CHEEDURU		
		0009	TEKURU		
		0018	SARIPALLEKUNTA		
		0022	PATTISAM		
		0001	DHARVADA	0078	

MC	Mandal Name	Village Code	Village Name	I.U. No.	REMARKS
		0002	CHILAKALURU	0078	
		0023	GUTALA		
007	TALLAPUDI	0001	BAYYAVARAM	0079	
		0002	THADIPUDI		
		0003	RAGOLAPALLE	0080	
		0004	THUPAKULAGUDEM		
		0005	POCHAVARAM	0081	
		0006	PAIDIMETTA	0082	
		0007	PRAKKILANKA		
		0010	VEERABHADRAPURAM		
		0011	KUKUNURU	0083	
		0012	THALLAPUDI		
		0008	GAJJARAM	0084	
		0009	ANNADEVARAPETA	0085	
		0013	VEGESWARAPURAM	0086	
		0014	BALLIPADU		
		0015	PEDDEVAM	0087	
		0019	RAVURUPADU		
		0016	TIRUGUDUMETTA	0088	
		0017	NALLAMILLIPADU	0089	
		0018	MALAKAPALLE	0090	
008	GOPALAPURAM	0001	KARAGAPADU	0091	
		0002	SAGIPADU		
		0003	DONDAPUDI		
		0004	GANGOLU	0092	
		0005	SAGGONDA		
		0006	BHIMOLU	0093	
		0008	GUDDIGUDEM	0094	
		0007	KOVVURUPADU	0095	
		0009	NANDIGUDEM	0096	
		0010	KARICHARLAGUDEM	0097	
		0013	KOMATIGUNTA		
		0011	JAGANNADHAPURAM	0098	
		0012	GANGAVARAM	0099	
		0014	VADALAKUNTA	0100	
		0015	GOPALAPURAM		
		0016	VELLACHINTALAGUDEM	0101	
		0017	CHITYALA	0102	
		0018	VENKATAYAPALEM	0103	

MC	Mandal Name	Village Code	Village Name	I.U. No.	REMARKS
		0019	CHERUKUMILLI	0104	
009	KOYYALAGUDEM	0006	MAHADEVAPURAM	0105	
		0007	KANNAPURAM		
		0008	MANGAPATHIDEVIPETA	0106	
		0009	PARIMPUDI		
		0005	DIPPAKAYALAPADU	0107	
		0004	SARIPALLE	0108	
		0001	VEDANTHAPURAM	0109	
		0002	RAMANUJAPURAM	0110	
		0003	BAYYANAGUDEM	0111	
		0012	KANNAYAGUDEM	0112	
		0013	PONGUTURU		
		0010	GAVARAVARAM	0113	
		0011	CHOPPARAMANNAGUDEM		
		0015	RAJAVARAM	0114	
		0014	EDUVADALAPALEM	0115	
		0016	YERRAMPETA		
		0017	KANAKADRIPURAM		
		0018	KUNTALAGUDEM		
010	JANGAREDDIGUDEM	0009	PATTENAPALEM	0116	
		0010	AKKAMPETA	0117	
		0008	PULLEPUDI	0118	
		0011	SREENIVASAPURAM		
		0005	VEGAVARAM	0119	
		0006	PEDDIPALLE		
		0007	MYSANAGUDEM		
		0013	RAMACHARLAGUDEM		
		0001	AYYAVARI POLAVARAM	0120	
		0002	TADUVAI	0121	
		0012	JANGAREDDIGUDEM	0122	
		0014	CHAKRADEVARAPALLE		
		0020	TIRUMALAPURAM	0123	
		0021	KOTHAVARAM	0124	
		0022	PANGIDIGUDEM	0125	
		0018	LAKKAVARAM	0126	
		0015	DEVULAPALLE	0127	
		0019	GURAVAIGUDEM		
		0003	MANTHANAGUDEM-II	0128	
		0004	MANTHANAGUDEM-I		



MC	Mandal Name	Village Code	Village Name	I.U. No.	REMARKS
		0016	AMMAPALEM	0128	
		0017	NIMMALAGUDEM		
011	KAMAVARAPUKOTA	0001	RAJUNAGULAPALLE	0129	
		0002	GUNTUPALLE	0130	
		0003	MYSANAGUDEM	0131	
		0004	MANKENAPALLE		
		0005	KONDAGUDEM		
		0006	UPPALAPADU		
		0007	RAVIKAMPADU	0132	
		0008	EDAVALLI	0133	
		0009	RAMANNAPALEM		
		0010	VADLAPATLANUTHANAM	0134	
		0011	KAMAVARAPUKOTA	0135	
		0012	ANKALAMPADU	0136	
		0013	KHANDRIKASEETHARAMAPUR	0137	
		0014	KALLACHERUVU	0138	
		0015	POLASIGUDEM		
		0016	TADIKALAPUDI	0139	
		0017	SAYANARAOPALEM		
012	DWARAKATIRUMALA	0001	CHELIKANIVANIPOTHEPALL	0140	
		0003	G.KOTHAPALLE		
		0002	KODIGUDEM	0141	
		0004	I.S.RAGHAVAPURAM	0142	
		0005	I.S.JAGANNADHAPURAM	0143	
		0006	KOMMARA(NORTH)	0144	
		0007	KOMMARA(SOUTH)		
		0011	RALLAKUNTA		
		0012	SATHENAGUDEM		
		0013	KOMMUGUDEM	0145	
		0008	DORASANIPADU		
		0009	GUNDUGOLANUKUNTA		
		0010	MALLESWARAM	0146	
		0014	VENKATAKRISHNAPURAM		
		0015	RAMANNAGUDEM		
		0034	DWARAKATIRUMALA	0147	
		0016	THIMMAPURAM		
		0017	LINGARAOPALEM		
		0018	MALASANIKUNTA		
		0019	TIRUMALAMPALEM		

MC	Mandal Name	Village Code	Village Name	I.U. No.	REMARKS
		0026	JAJULAKUNTA	0147	
		0020	KRISHNAPURAM	0148	
		0021	HAVELILINGAPALEM		
		0022	VEMPADU		
		0023	PANGIDIGUDEM		
		0024	M.NAGULAPALLI	0149	
		0025	NARAYANAPURAM	0150	
		0030	GOPIKUNTA KHANDRIKA		
		0027	GUNNAMPALLE	0151	
		0032	SATTALA	0152	
		0033	DADAVALLI		
		0028	GOLLAVADIKUNTA KHANDRI	0153	
		0029	SARABHAPURAM		
		0031	P.KANNAPURAM		
013	NALLAJERLA	0003	ANANTHAPALLE	0154	
		0004	SANJEEVAPURAM		
		0005	VEERAVALLI		
		0001	ANUMUNILANKA	0155	
		0002	POTHAVARAM		
		0006	GUNDEPALLE @ CHODAVARA	0156	
		0007	CHODACARAM (WEST)	0157	
		0008	CHEEPURUGUDEM	0158	
		0009	NALLAJERLA		
		0010	DUBACHERLA	0159	
		0011	MARELLAMUDI		
		0012	AVAPADU	0160	
		0013	PRAKASARAOPALEM	0161	
		0014	TELIKICHERLA	0162	
014	DEVARAPALLE	0001	YADAVOLE	0163	
		0002	CHINNAYAGUDEM		
		0008	DEVARAPALLE	0164	
		0009	LAXMIPURAM	0165	
		0010	BANDAPURAM		
		0011	DUDDUKURU	0166	
		0012	GOWRIPATNAM	0167	
		0013	KONDAGUDEM		
		0003	YERNAGUDEM	0168	
		0007	DHUMANHUNIGUDEM		
		0004	TYAJAMPUDI	0169	

MC	Mandal Name	Village Code	Village Name	I.U. No.	REMARKS
		0005	KURUKURU	0170	
		0006	PALLANTLA	0171	
015	KOVVUR	0006	CHIDIPI	0172	
		0007	KUMARADEVAM		
		0005	PENAKANAMETTA	0173	
		0008	ARIKIREVULA		
		0004	DHARMAVARAM	0174	
		0003	DOMMERU	0175	
		0001	DECHERLA	0176	
		0002	ISUKAPATLAPANGIDI		
		0009	NANDAMURU		
		0017	KOVVUR	0177	
		0011	VEMULURU	0178	
		0010	PASIVEDALA	0179	
		0012	THOGUMMI	0180	
		0013	VADAPALLE	0181	
		0014	MADDURU	0182	
		0015	CHIGURULANKA		
		0016	MADDURULANKA		
016	CHAGALLU	0001	CHIKKALA	0183	
		0002	CHAGALLU	0184	
		0003	NELATURU		
		0004	MALLAVARAM	0185	
		0006	NANDIGAMPADU	0186	
		0007	UNAGATLA	0187	
		0008	KALAVALAPALLE	0188	
		0009	SINGANAMUPPAVARAM	0189	
		0010	BRAHMANAGUDEM		
		0005	MARKONDAPADU	0190	
		0011	DARAVARAM	0191	
017	NIDADAVOLE	0001	AMMEPALLE	0192	
		0002	MEDIPALLE		
		0003	KORUMAMIDI	0193	
		0004	VISSAMPALEM	0194	
		0005	TADIMALLA		
		0006	UNAKARAMILLI	0195	
		0007	RAVIMETLA	0196	
		0008	SANKARAPURAM	0197	
		0009	SURAPURAM	0198	

MC	Mandal Name	Village Code	Village Name	I.U. No.	REMARKS
		0010	THIMMARAJUPALEM	0198	
		0011	NIDADAVOLE	0199	
		0012	GOPAVARAM	0200	
		0013	VIJESWARAM	0201	
		0014	PURUSHOTHAPALLE	0202	
		0015	PANDALAPARRU	0203	
		0016	D.MUPPAVARAM		
		0017	ATLAPADU	0204	
		0018	SINGAVARAM	0205	
		0019	J.KHANDRIKA		
		0020	SETTIPETA	0206	
		0021	MUNIPALLE	0207	
		0022	KALAVACHERLA	0208	
		0023	JEEDIGUNTALANKA	0209	
		0024	JEEDIGUNTA		
		0025	KORUPALLE	0210	
		0026	PENDYALA	0211	
018	TADEPALLIGUDEM	0001	VEERAMPALEM	0212	
		0002	KUNAVARAM		
		0003	KOMMUGUDEM	0213	
		0006	JAGANNAPETA	0214	
		0007	VENKATRAMANNAGUDEM	0215	
		0008	TADEPALLE	0216	
		0005	KADIYEDDA	0217	
		0004	APPARAOPETA	0218	
		0013	MADHAVARAM	0219	
		0014	JAGANNADHAPURAM	0220	
		0015	NANDAMURU	0221	
		0016	ARULLA	0222	
		0017	NAWABPALEM	0223	
		0018	KRISHNAYAPALEM	0224	
		0012	ARUGOLANU	0225	
		0011	KUNCHANAPALLE	0226	
		0009	KONDRUPROLU	0227	
		0019	KADAKATLA	0228	
		0020	TADEPALLIGUDEM	0229	
		0021	THALLAMUDUNURUPADU		
		0022	YAGARLAPALLE	0230	
		0010	PADALA	0231	

MC	Mandal Name	Village Code	Village Name	I.U. No.	REMARKS
019	UNGUTURU	0001	NALLAMADU	0232	
		0002	GOKAVARAM	0233	
		0003	GOPINADHAPATNAM	0234	
		0004	UNGUTURU	0235	
		0005	VELLAMILLI	0236	
		0006	BADAMPUDI	0237	
		0007	BOMMIDI	0238	
		0008	KAGUPADU	0239	
		0009	RAVULAPARRU	0240	
		0010	CHEBROLU	0241	
		0011	CHEBROLUKNAHDRIKA	0242	
		0012	KAIKARAM	0243	
		0013	TALLAPURAM	0244	
		0014	RACHURU	0245	
		0015	DONTHAVARAM	0246	
		0016	KAKARLAMUDI	0247	
		0017	VENKATADRIAPPARAOPURAM	0248	
020	BHIMADOLE	0001	POLASANIPALLI	0249	
		0002	SURAPPAGUDEM	0250	
		0003	BHIMADOLE	0251	
		0004	AMBERPETA	0252	
		0005	DUDDEPUDI	0253	
		0006	KODURUPADU	0254	
		0007	PULLA	0255	
		0008	GUNDUGOLANU	0256	
		0009	AGADALLANKA		
		0010	CHETTUNNAPADU		
		0011	MALLAVARAM		
021	PEDAVEGI	0001	RAJAMPALEM	0257	
		0002	BAPIRAJUGUDEM	0258	
		0003	KONDALARAOPALEM	0259	
		0014	MUTHANAVEEDU		
		0017	VIJAYARAI		
		0018	ALLIVEEDU		
		0019	JAGANNADHAPURAM	0260	
		0005	NYAYAMPALLE		
		0006	RAMASINGAVARAM		
		0007	TALLAGOKAVARAM	0261	
		0008	VEGIVADA	0262	

MC	Mandal Name	Village Code	Village Name	I.U. No.	REMARKS
		0009	BATHEVARAM	0263	
		0010	K.KANNAPURAM		
		0011	CHAKRAYAGUDEM		
		0012	MUNDUR	0264	
		0004	RAYANNAPALEML	0265	
		0013	PEDAVERGI		
		0020	KAVAGUNTA		
		0015	MYLAVARAPUVARIGUDEM	0266	
		0016	NADUPALLE		
		0021	VANGURU	0267	
		0023	SINGAVARAM		
		0027	GOKINEPALLE		
		0028	DONDAPADU		
		0024	KOPPAKA	0268	
		0022	PINAKADIMI	0269	
		0025	BHOGAPURAM		
		0026	DUGGIRALA	0270	
022	PEDAPADU	0001	VEMPADU	0271	
		0005	VATLURU	0272	
		0006	KOTHURU	0273	
		0007	BURUGAGUDEM	0274	
		0008	TALLAGUDEM	0275	
		0009	MUPPARRU	0276	
		0010	EDULAKUNTA	0277	
		0012	RAVULAKUNTA		
		0014	PEDAPADU-1	0278	
		0004	GOGULAPADU	0279	
		0002	KOKKIRAPADU	0280	
		0003	KALAPARRU	0281	
		0015	PUNUKOLLU-1	0282	
		0016	NANDIKESWARAPURAM	0283	
		0017	RAJUPETA		
		0018	VASANTAWADA-I	0284	
		0021	AMRUTALINGAMPETA	0285	
		0019	TALLAMUDI	0286	
		0011	PUNUKOLLU-II	0287	
		0013	PEDAPADU-II		
		0020	EPURU	0288	
		0022	VASANTAWADA-II	0289	

MC	Mandal Name	Village Code	Village Name	I.U. No.	REMARKS
		0023	GOGUNTA	0290	
		0024	KONIKI	0291	
		0025	SAKALAKOTHAPALLE		
		0026	SATYAVOLU	0292	
023	ELURU	0001	CHODIMELLA	0293	
		0018	SANIVARAPUPETA		
		0019	SATRAMPADU		
		0020	GAVARAVARAM		
		0021	TANGELLAMUDI		
		0002	ELURU	0294	
		0003	KOMADAVOLE	0295	
		0004	MALKAPURAM	0296	
		0005	CHATAPARRU	0297	
		0006	JALIPUDI	0298	
		0010	MANURU		
		0011	SREEPARRU		
		0016	PYDICHINTAPADU		
		0017	PRATHIKOLLANKA	0299	
		0007	KATLAMPUDI		
		0015	KOKKIRAILANKA		
		0008	MADEPALLE	0300	
		0009	PONANGI	0301	
		0012	KALAKURRU		
		0013	KOMATILANKA		
		0014	GUDIVAKALANKA		
024	DENDULURU	0001	MEDINARAOPALEM	0302	
		0002	CHALLACHINTALAPUDI	0303	
		0005	THIMMANNAGUDEM	0304	
		0006	NARASIMHAPURAM		
		0007	MUPPAVARAM	0305	
		0003	RAMARAOGUDEM	0306	
		0004	MALAKACHERLA		
		0011	SRIRAMAVARAM	0307	
		0012	GUDIGUNTA	0308	
		0015	SAANIGUDEM	0309	
		0017	GOPANNAPALEM		
		0013	AKKIREDDIGUDEM	0310	
		0014	NAGULADEVUNIPADU		
		0016	GALAYAGUDEM	0311	

MC	Mandal Name	Village Code	Village Name	I.U. No.	REMARKS
		0018	KOTHAPALLE	0312	
		0021	VEGAVARAM		
		0020	SOMAVARAPPADU	0313	
		0019	CHALLAPALLE	0314	
		0022	UPPUGUEM	0315	
		0023	DENDULURU	0316	
		0010	KOTHAGUEM	0317	
		0008	SINGAVARAM	0318	
		0009	KOMIREPALLE	0319	
		0026	POTHUNURU	0320	
		0025	DOSAPADU	0321	
		0024	KOVVALI	0322	
025	NIDAMARRU	0001	THOKALAPALLE	0323	
		0002	BYNEPALLELLE		
		0003	AMUDALAPALLE		
		0004	CHINANINDRAKOLANU		
		0006	PEDANINDRAKOLANU		
		0007	NARASIMHAPURAM	0324	
		0008	NIDAMARRU	0325	
		0009	GUNAPARRU	0326	
		0010	VIPPARTHIKHANDRIKA	0327	
		0011	MAUDALAPARRU		
		0012	NAGANAMILLI	0328	
		0013	PEDARAMACHANDRAPURAM		
		0014	VENKATAPURAM	0329	
		0015	THIMMARAOGUEM	0330	
		0016	ADAVIKOLANU	0331	
		0017	KAKARAMILLI	0332	
		0018	BUVVANAPALLE		
		0020	KRISHNAPURAM	0333	
		0022	SIDDAPURAM		
		0023	BAVAYAPALEM	0334	
		0024	KROVVIDI	0335	
		0005	DEVARAGOPAVARAM	0336	
		0019	ENIKAPALLE	0337	
		0021	CHANAMILLI	0338	
026	PENTAPADU	0001	JATTLAPALEM	0339	
		0006	UMAMAHESWARAM	0340	
		0007	PENTAPADU	0341	



MC	Mandal Name	Village Code	Village Name	I.U. No.	REMARKS
		0012	DARSIPARRU	0342	
		0016	VALLURUPALLE	0343	
		0015	RACHARLA	0344	
		0013	PRATHIPADU	0345	
		0014	ALAMPURAM	0346	
		0018	RAVIPADU	0347	
		0017	BODAPADU	0348	
		0011	MUDUNURU	0349	
		0010	AKUTEEGAPADU	0350	
		0008	DEVARACHERUVUKHANDRIKA	0351	
		0009	KASPAPENTAPADU		
		0002	NARASIMHAAPPARAOPURAM	0352	
		0005	YANALAPALLE		
		0003	PADAMARAVIPPARRU	0353	
		0004	PARIMELLA	0354	
		0021	CHINTAPALLE	0355	
		0020	KORUMILLI	0356	
		0019	B.KONDEPADU	0357	
		0022	MEENAVALLURU	0358	
027	UNDRAJAVARAM	0002	VELIVENNU	0359	
		0003	DAMMENNU	0360	
		0001	KALDHARI	0361	
		0004	MORTHA	0362	
		0014	VELAGADURRU		
		0005	CHILAKAPADU	0363	
		0006	PASALAPUDI	0364	
		0007	SURYARAOPALEM	0365	
		0008	VADLURU	0366	
		0009	SATYAWADA	0367	
		0010	CHIVATAM		
		0013	UNDRAJAVARAM	0368	
		0015	TADIPARRU	0369	
		0011	KARRAVARISAVARAM	0370	
		0012	PALANGI		
028	PERAVALI	0001	NADUPALLE	0371	
		0002	KANURU	0372	
		0003	KANURUAGRAHARAM	0373	
		0004	USULUMARRU	0374	
		0005	TEEPARRU	0375	

MC	Mandal Name	Village Code	Village Name	I.U. No.	REMARKS
		0006	KAKARAPARRU	0375	
		0007	AJJARAM		
		0008	PERAVALI	0376	
		0009	KAPAVARAM	0377	
		0010	KOTHAPALLEAGRAHARAM	0378	
		0011	MUKKAMALA	0379	
		0012	KHANDAVALLI	0380	
		0013	MALLESWARAM	0381	
		0014	PITTALAVEMAVARAM	0382	
029	TANUKU	0001	KONALA	0383	
		0002	MUDDAPURAM	0384	
		0003	DUVVA	0385	
		0004	TETALI	0386	
		0005	PYDIPARRU	0387	
		0011	SAJJAPURAM		
		0010	TANUKUVEMAVARAM	0388	
		0009	TANUKU	0389	
		0006	MANDAPAKA	0390	
		0007	VELPURU	0391	
		0008	KOMARAVARAM	0392	
030	ATTILI	0002	VARIGHEDU	0393	
		0001	TIRUPATIPURAM	0394	
		0004	BALLIPADU	0395	
		0003	GUMMAMPADU	0396	
		0005	ATTILI	0397	
		0006	PALI	0398	
		0007	MANCHILI	0399	
		0008	PALURU	0400	
		0009	KOMMARA	0401	
		0010	EDURU	0402	
		0011	KANCHUMARRU	0403	
		0014	ARAVALLI	0404	
		0012	SKINNERAPURAM	0405	
		0013	UNIKILI	0406	
031	GANAPAVARAM	0001	JAGANNADHAPURAM	0407	
		0002	CHINARAMACHANDRAPURAM		
		0003	SARIPALLE	0408	
		0004	GANAPAVARAM	0409	
		0005	KOMMARA	0410	

MC	Mandal Name	Village Code	Village Name	I.U. No.	REMARKS
		0006	VELAGAPALLE	0411	
		0007	VARADARAJAPURAM		
		0008	KOTHAPALLE	0412	
		0009	ARDHAVARAM	0413	
		0010	JALLIKAKINADA	0414	
		0011	MUGGULA	0415	
		0012	VALLURU	0416	
		0013	VEERESWARAPURAM	0417	
		0014	VAKAPALLE	0418	
		0015	CHERUKUGANUMA AGRAHARA	0419	
		0016	KASIPADU	0420	
		0017	PIPPARA	0421	
		0022	VENKATRAJAPURAM		
		0023	AGRAHARAGOPAVARAM	0422	
		0024	KESAVARAM	0423	
		0025	SEETHALAMKONDEPADU	0424	
		0021	MUPPARTHIPADU	0425	
		0020	MOYYERU	0426	
		0019	DASULAKUMUDAVALLI	0427	
		0018	KOMARRU	0428	
032	AKIVIDU	0001	KOLLERU	0429	
		0007	SIDDAPURAM		
		0002	PEDAKAPAVARAM	0430	
		0003	CHINAKAPAVARAM	0431	
		0004	GUMMULURU	0432	
		0005	TARATAVA		
		0006	KOLLAPARRU	0433	
		0008	DHARMAPURAM	0434	
		0012	DUMPAGADAPA	0435	
		0011	AKIVEEDU	0436	
		0009	MADIWADA	0437	
		0010	AJJAMURU	0438	
		0015	KUPPANAPUDI		
		0013	A.I.BHEEMAVARAM	0439	
		0014	CHERUKUMILLI	0440	
033	UNDI	0001	KALIGOTLA	0441	
		0002	AREDU		
		0003	PANDUVVA	0442	
		0004	PANDUVVAKHANDRIKA	0443	

MC	Mandal Name	Village Code	Village Name	I.U. No.	REMARKS
		0005	UNUDURRU	0444	
		0006	YENDAGANDI	0445	
		0007	UPPULURU	0446	
		0009	KOLAMURRU	0447	
		0010	PAMULAPARRU	0448	
		0011	ARTHAMURU	0449	
		0012	CHERUKUWADA	0450	
		0013	KALISIPUDI	0451	
		0014	UNDI	0452	
		0019	VELIVARRU	0453	
		0008	CHILUKURU	0454	
		0020	MAHADEVAPATNAM	0455	
		0018	NARASIMHARAJAPURAAGRAH	0456	
		0017	VANDRUM	0457	
		0015	PEDAPULLERU	0458	
		0016	CHINAPULLURU	0459	
034	PALACODERU	0002	MYPA	0460	
		0001	GARAGAPARRU	0461	
		0003	KORUKOLLU	0462	
		0004	MOGALLU	0463	
		0005	KONDEPUDI	0464	
		0006	VENDRA AGRAHARAM	0465	
		0007	VENDRA	0466	
		0008	PALAKODERU	0467	
		0009	GOLLALAKODERU	0468	
		0010	KUMUDAVALLI	0469	
		0011	VISSAKODERU	0470	
		0012	GORAGANAMUDI	0471	
		0013	PENNADA AGRAHARAM	0472	
		0014	SRUNGAVRUKSHAM	0473	
035	PENUMANTRA	0001	SOMARAJUILLINDALAPARRU	0474	
		0002	MALLIPUDI	0475	
		0003	NATTARAMESWARAM	0476	
		0004	JUTTIGA	0477	
		0005	PENUMANTRA	0478	
		0006	MAMUDURU	0479	
		0007	POLAMURU	0480	
		0008	BHATLAMAGUTUR	0481	
		0009	ALAMURU	0482	

MC	Mandal Name	Village Code	Village Name	I.U. No.	REMARKS
		0010	KOYYETIPADU	0483	
		0011	SATYAVARAM	0484	
		0012	NEGGIPUDI	0485	
		0013	MARTERUDI	0486	
		0014	VELAGALERU		
		0015	ODURU	0487	
		0016	NELAMURU	0488	
036	IRAGAVARAM	0001	RELANGI	0489	
		0002	KAVALIPURAM	0490	
		0003	GOTERU	0491	
		0004	KAKULAILLINDALAPARRU	0492	
		0007	THURUPUVIPARRU	0493	
		0008	KANNAYAKUMUDAVALLI	0494	
		0009	REPAKAKHANDRIKA	0495	
		0006	REPAKA	0496	
		0005	SURAMPUDI	0497	
		0014	IRAGAVARAM	0498	
		0011	ITEMPUDI	0499	
		0012	ELETIPADU		
		0010	PEKERU	0500	
		0016	OGIDI	0501	
		0017	INAPARRU	0502	
		0015	KOTHAPADU	0503	
		0018	KANTHERU	0504	
		0021	KAKILERU	0505	
		0013	GARUVUGUNTAKHANDRIKA	0506	
		0019	PODALADA		
		0020	KATHAVAPADU		
037	PENUGONDA	0001	CHERUKUWADA	0507	
		0007	VENKATRAMAPURAM		
		0002	VADALI	0508	
		0003	SIDHANTHAM	0509	
		0004	ILAPARRU	0510	
		0005	RAMANNAPELEM	0511	
		0006	MUNAMARRU	0512	
		0008	PENUGONDA	0513	
		0009	KOTHALAPARRU	0514	
		0010	TAMARADA	0515	
		0011	DEVA	0516	

MC	Mandal Name	Village Code	Village Name	I.U. No.	REMARKS
		0012	MULAPARRU	0517	
		0013	NADIPUDI	0518	
		0014	CHINAMALLAM	0519	
038	ACHANTA	0001	ACHANTA	0520	
		0002	KADAMANCHILI	0521	
		0003	PEDAMALLAM	0522	
		0004	KODERU	0523	
		0005	KANDARAVALLI	0524	
		0006	KARUGORUMILLI	0525	
		0010	BHIMALAPURAM		
		0007	PENUMANCHILI	0526	
		0008	ACHANTA VEMAVARAM	0527	
		0009	VALLURU	0528	
039	PODURU	0001	KAVITAM	0529	
		0002	JAGANNADHAPURAM	0530	
		0003	PANDITHAVILLURU	0531	
		0004	MINIMINCHILIPADU	0532	
		0005	PODURU	0533	
		0006	PEMMARAJUPOLAVARAM	0534	
		0007	KOMMUCHIKKALA	0535	
		0008	VEDANGI	0536	
		0009	JINNURU	0537	
		0010	METTAPARRU	0538	
		0011	PENUMADAM	0539	
		0012	GUMMALURU	0540	
		0014	VADDIPARRU	0541	
		0013	RAVIPADU	0542	
040	VEERAVASARAM	0001	ANDALURU	0543	
		0002	NAVUDURU	0544	
		0003	KONITHIWADA	0545	
		0004	NELAPAGULA	0546	
		0005	MADUGUPOLAVARAM	0547	
		0006	RAYAKUDURU	0548	
		0007	PANJAVEMAVARAM	0549	
		0008	THOLERU	0550	
		0009	THOKALAPUDI	0551	
		0010	VEERAVASARAM	0552	
		0011	MACHIPURI	0553	
		0012	MACHIPURIPALEM	0554	

MC	Mandal Name	Village Code	Village Name	I.U. No.	REMARKS
		0013	MENTEPUDI	0555	
		0014	BOBBANAPALLE	0556	
041	BHIMAVARAM	0001	ANNAVARAM	0557	
		0003	KOVVADA		
		0002	NARASIMHAPURAM	0558	
		0004	CHINAMIRAM	0559	
		0005	RAYALAM	0560	
		0015	BHEEMAVARAM	0561	
		0016	GUNUPUDI	0562	
		0006	TADERU	0563	
		0007	YENAMADURRU	0564	
		0008	KOMARADA	0565	
		0009	ANAKADERU	0566	
		0010	LOSARIGUTTAPADU	0567	
		0011	DIRUSUMARRU	0568	
		0012	BETHAPUDI	0569	
		0013	TUNDURRU	0570	
		0014	VEMPA	0571	
042	KALLA	0001	ELURUPADU	0572	
		0003	PATHALLAMERAKA		
		0004	KALAVAPUDI		
		0002	KALLAKURU	0573	
		0007	KOLANAPALLE	0574	
		0008	SEESALI	0575	
		0009	JAKKARAM	0576	
		0010	PEDAMIRAM	0577	
		0011	VEMPADU	0578	
		0012	KOPALLE	0579	
		0013	BONDADA	0580	
		0006	KALLA	0581	
		0005	DODDANAPUDI	0582	
043	MOGALTHUR	0003	SERIPALEM	0583	
		0002	MUTYALAPALLE	0584	
		0004	MOGALTHUR		
		0001	KALIPATNAM	0585	
		0005	PERUPALEM	0586	
		0006	KUMMARAPURUGUPALEM		
044	NARASAPURAM	0001	KAMSALIBETHAPUDI	0587	
		0002	KOPPARRU	0588	

MC	Mandal Name	Village Code	Village Name	I.U. No.	REMARKS
		0003	MALLAVARAM	0589	
		0004	LIKHITHAPUDI	0590	
		0005	SARIPALLE	0591	
		0017	MADHAVAIPALEM	0592	
		0009	CHINAMAMIDIPALLE(R)	0593	
		0006	CHITTAVARAM	0594	
		0007	GONDI	0595	
		0008	NAVARASAPURAM		
		0016	NARSAPURAM		
		0011	SEETHARAMAPURAM	0596	
		0014	THURPUTALLU		
		0010	RUSTUMBADA(R)	0597	
		0012	LAKSHMANESWARAM	0598	
		0013	LINGANABOINACHERLA	0599	
		0015	VEMULADEEVI	0600	
045	PALACOLE	0001	ARATLAKATLA	0601	
		0002	KAPAVARAM	0602	
		0003	CHINTAPARRU	0603	
		0018	ULLAMPARRU	0604	
		0017	PALACOLE (R)	0605	
		0019	POOLAPALLE	0606	
		0004	LANKALAKODERU	0607	
		0005	DAGGULURU	0608	
		0006	BALLIPADU	0609	
		0007	PALAMURU		
		0008	SIVADEVUNICHICKALA	0610	
		0009	TILLAPUDI	0611	
		0010	VELIVELA	0612	
		0011	AGARRU	0613	
		0012	GORINTADA	0614	
		0013	CHANDAPARRU	0615	
		0014	DIGAMARRU	0616	
		0015	VARIDHANAM	0617	
		0016	PEDAMAMIDIPALLE		
046	YELAMANCHILI	0001	NEREDUMILLI	0618	
		0002	PENUMARRU	0619	
		0003	GUMPARRU	0620	
		0004	BURUGUPALLE	0621	
		0005	DODDIPATLA	0622	



MC	Mandal Name	Village Code	Village Name	I.U. No.	REMARKS
		0006	ILAPAKURRU	0623	
		0007	SIRAGALAPALLE	0624	
		0008	MEDAPADU	0625	
		0009	KONTHERU	0626	
		0011	KAZA	0627	
		0015	YELAMANCHILI	0628	
		0014	CHINCHINADA	0629	
		0010	UTADA	0630	
		0012	KALAGAMPUDI		
		0013	YENUGUVANILANKA		
047	VELAIRPAD	0002	REPAKAGOMMU	0631	
		0001	RUDRAMKOTA		
		0009	TEKURU		
		0010	KATKURU		
		0003	THATKUR	0632	
		0005	NARLAVARAM	0633	
		0004	TIRUMALAPURAM		
		0006	KOTHURU	0634	
		0007	CHIGURUMAMIDI		
		0011	KACHARAM		
		0008	SIDDARAM	0635	
		0016	MEDEPALLI		
		0012	KOIDA		
		0013	TEKUPALLE		
		0014	KAKISNOOR		
		0015	PARENTAPALLE	0636	
		0017	KOYAMADHARAM		
		0018	LACHAPETA		
		0019	GUNDLAVAI	0637	
		0020	RALLAPUDI	0638	
		0021	RAMAVARAM	0639	
048	KUKUNOOR	0002	THONDIPAKA	0640	
		0001	GOMMURU		
		0003	KOMATLAGUDEM	0641	
		0004	AMARAVARAM		
		0007	DAMARACHARLA	0642	
		0005	UPPERU		
		0006	POLARAM		
		0008	CHEERAVALLI	0643	
		0011	VINJARAM		
		0009	MADHAVARAM		
		0010	KOWDINYAMUKTHI		
MC	Mandal Name	Village Code	Village Name	I.U. No.	REMARKS

		0014	KIVVAKA	0644	
		0015	KUKUNOOR	0645	
		0016	DACHARAM	0646	
		0017	RAMACHADRAPURAM	0647	
		0018	GOMMUGUDEM		
		0019	POCHARAM	0648	
		0013	MAREDUBAKA		
		0012	KONDAPALLI		
		0020	ARVAIPALLI	0649	
		0026	RAVIGUDEM(BIG)	0650	
		0021	SEETHARAMNAGAR		
		0022	SRIDARAVLAIR	0651	
		0023	GUMPANAPALLI		
		0024	GANAPAVARAM		
		0025	IBRAHIMPETA	0652	

**PROFORMA-B**  
**VILLAGE INSURANCE UNIT SCHEME UNDER PMFBY**  
**(MANDAL WISE DISTRICT ABSTRACT)- KHARIF 2017 SEASON**

**CROP:RICE**

**DISTRICT: WEST GODAVARI**

Sl. No	Name of the Mandal	No. of Villages	No.ofExpts Proposed	Category of units					Total I.U.s
				Single Villag e	2-5 Villages	More than 5 villages	Entire Mandal	Group of Mandals	
1	CHINTALAPUDI	38	84	8	13	0	0	0	21
2	LINGAPALEM	25	68	11	6	0	0	0	17
3	T.NARASAPURAM	23	52	7	6	0	0	0	13
4	JEELUGU MILLI	29	40	2	8	0	0	0	10
5	BUTTAYAGUDEM	53	58	0	7	3	0	0	10
6	POLAVARAM	23	28	1	6	0	0	0	7
7	TALLAPUDI	19	48	6	6	0	0	0	12
8	GOPALAPURAM	19	56	10	4	0	0	0	14
9	KOYYALAGUDEM	18	44	6	5	0	0	0	11
10	JANGAREDDIGUDEM	22	52	8	5	0	0	0	13
11	KAMAVARAPUKOTA	17	44	7	4	0	0	0	11
12	DWARAKATIRUMALA	34	56	5	9	0	0	0	14
13	NALLAJERLA	14	36	5	4	0	0	0	9
14	DEVARAPALLE	13	36	5	4	0	0	0	9
15	KOVVUR	17	44	7	4	0	0	0	11
16	CHAGALLU	11	36	7	2	0	0	0	9
17	NIDADAVOLE	26	80	14	6	0	0	0	20
18	TADEPALLIGUDEM	22	80	18	2	0	0	0	20
19	UNGUTURU	17	68	17	0	0	0	0	17
20	BHIMADOLE	11	32	7	1	0	0	0	8
21	PEDAVEGI	28	56	7	7	0	0	0	14
22	PEDAPADU	26	88	18	4	0	0	0	22
23	ELURU	21	36	5	4	0	0	0	9
24	DENDULURU	26	84	16	5	0	0	0	21
25	NIDAMARRU	24	64	11	5	0	0	0	16
26	PENTAPADU	22	80	18	2	0	0	0	20
27	UNDRAJAVARAM	15	48	9	3	0	0	0	12
28	PERAVALI	14	48	11	1	0	0	0	12
29	TANUKU	11	40	9	1	0	0	0	10
30	ATTILI	14	56	14	0	0	0	0	14
31	GANAPAVARAM	25	88	19	3	0	0	0	22
32	AKIVIDU	15	48	9	3	0	0	0	12
33	UNDI	20	76	18	1	0	0	0	19

Sl. No	Name of the Mandal	No. of Villages	No.ofExpts Proposed	Category of units					Total I.U.s
				Single Village	2-5 Villages	More than 5 villages	Entire Mandal	Group of Mandals	
34	PALACODERU	14	56	14	0	0	0	0	14
35	PENUMANTRA	16	60	14	1	0	0	0	15
36	IRAGAVARAM	21	72	16	2	0	0	0	18
37	PENUGONDA	14	52	12	1	0	0	0	13
38	ACHANTA	10	36	8	1	0	0	0	9
39	PODURU	14	56	14	0	0	0	0	14
40	VEERAVASARAM	14	56	14	0	0	0	0	14
41	BHIMAVARAM	16	60	14	1	0	0	0	15
42	KALLA	13	44	10	1	0	0	0	11
43	MOGALTHUR	6	16	2	2	0	0	0	4
44	NARASAPURAM	17	56	12	2	0	0	0	14
45	PALACOLE	19	68	15	2	0	0	0	17
46	YELAMANCHILI	15	52	12	1	0	0	0	13
47	VELAIRPAD	21	36	4	5	0	0	0	9
48	KUKUNOOR	26	52	5	8	0	0	0	13
	<b>TOTAL</b>	<b>948</b>	<b>2626</b>	<b>481</b>	<b>168</b>	<b>3</b>	<b>0</b>	<b>0</b>	<b>652</b>

<b>STATEMENT 4</b>			
<b>NOTIFICATION OF AREAS UNDER PRADHANA MANTRI FASAL BIMA YOJANA SCHEME IN ANDHRA PRADESH</b>			
<b>SEASON : KHARIF 2017</b>			
<b>DISTRICT : KRISHNA</b>			
<b>Unit No</b>	<b>Mandals</b>	<b>No. of Mandals</b>	<b>No. of Experiments</b>
<b>CROP : RICE</b>		<b>(I.U.702)</b>	
<b>SELECTED UNDER "VILLAGE MADE AS INSURANCE UNIT"</b>		1005	2856
<b>CROP : MAIZE</b>			
<b>DISTRICI IS MADE AS SINGLE UNIT</b>		TOTAL	26
<b>CROP : REDGRAM</b>		<b>(I.U. 2)</b>	
I	1.Jaggayyapet 2.Vatsavai 3.Penuganchiprolu 4.Nandigama	4	18
II	37.Machilipatnam 38.Guduru 44.Pedana 50.Kruthivenu 45.Bantumilli 34.Avanigadda 35.Nagayalanka 36.Koduru 30.Movva 32.Challapalli31.Ghantasala 42.Gudivada 46.Mudinepalle 41.Nandivada 43.Gudlavalleru39.Pamarru 47.Mandavalli 48.Kaikalur 49.Kalidindi 17.Vijayawada (U) 16.Vijayawada ( R ) 18.Penamalur 20.Kankipadu 10.Mylavaram 8.Ibrahimpatnam 9.G.Konduru 6.Kanchikacherla 7.Veerullapadu 5.Chandralapadu 23.Nuzvidu 22.Agripalli 25.Musunuru 26.Bapulapadu 21.Gannavaram 27.Unguturu 28.Vuyyuru 29.Pamidimukkala 19.Totlavalluru 14.Visannapeta 24.Chatrai 15.Reddygudem 11.A. Konduru 13.Thiruvuru 12.Gampalagudem 40.Pedaparapudi 33.Mopidevi	46	18
<b>TOTAL</b>		<b>50</b>	<b>36</b>

<b>CROP : GREENGRAM</b>		<b>(I.U. 4)</b>	
I.	13.Tiruvuru 24.Chatrai 15.Reddygudem 11.A.Konduru 14.Visannapet	5	18
II	3.Penuganchiprolu 5.Chandralapadu 2.Vatsavai 1.Jaggayyapeta 25.Musunur 26.Bapulapadu 21.Gannavaram 37.Machilipatnam 38.Gudur 44.Pedana 50.Kruthivennu 45.Bantumilli 34.Avanigadda 35.Nagayalanka 36.Koduru 30.Movva 32.Challapalli 31.Ghantasala 42.Gudivada 46.Mudinepalle 41.Nandivada 43.Gudlavalleru 39.Pamarru 47.Mandavalli 48.Kaikalur 49.Kalidindi 17.Vijayawada (U) 16.Vijayawada ® 18.Penamalur 20.Kankipadu 10.Mylavaram 8.Ibrahimpattam 9.G.Konduru 6.Kanchikacherla 23.Nuziveedu 28.Vuyyuru 4.Nandigama 22.Agripalle 27.Unguturu 29.Pamidimukkala 19.Thotlavalleru 40.Peddaparapudi 33. Mopidevi	43	18
III	12. Gampalagudem	1	12
IV	7. Veerullapadu	1	12
	<b>TOTAL</b>	<b>50</b>	<b>60</b>

<b>CROP : GROUNDNUT ( Un Irrigated)</b>		<b>( I. U. 2)</b>	
I	11.A.Konduru 12.Gampalagudem 13.Tiruvuru 14.Visannapet 15.Reddigudem 24.Chatrai 1.Jaggayyapeta 2.Vatsvai 3.Penuganchiprolu 4.Nandigama 5.Chandralapadu 6.Kanchikacherla 7.Veerullapadu 8.Ibrahimpatnam 9.G.Konduru 10.Mylavaram	16	18
II	16.Vijayawada ® 17.Vijayawada (U) 18.Penamalur 19.Thotalavaluru 20.Kankipadu 21.Gannavaram 27.Unguturu 28.Vuyyuru 29.Pamidimukkala 30.Movva 31.Ghantasala 32.Challapalle 33.Mopidevi 34.Avanigadda 35.Nagayalanka 36.Koduru 37.Machilipatnam 38.Gudur 39.Pammarru 40.Pedaparapudi 41.Nandiwada 42.Gudivada 43.Gudlalleru 44.Pedana 45.Bantumilli 46.Mudinepalle 47.Mandavalli 48.Kaikaluru 49.Kalidindi 50.Kruthivenu 22.Agripalle 23.Nuzvidu 25. Musunuru 26.Bapulapadu	34	18
<b>TOTAL</b>		<b>50</b>	<b>36</b>

<b>CROP : COTTON ( Un Irrigated )</b>		<b>(I.U.5 )</b>	
I	1.Jaggayapeta 2. Vatsavai 3, Penuganchiprolu 4. Nandigama	4	18
II	5. Chandarlapadu	1	12
III	6. Kanchikacherla 7. Veerullapadu 8.Ibrahimpatnam 9.G.Konduru16. Vijayawada (Rural) 17. Vijayawada (Urban) 21. Gannavaram 10. Mylavaram	8	18
IV	11. A. Konduru	1	12
V	12. Gampalagudem 13. Tiruvuru 14. Vissannapet 15.Reddigudem 18 Penamaluru19. Thotalavalluru 20. Kankipadu 22. Agripalle 23. Nuzvidu 24. Chatrai 25. Musunuru 26.Bapulapadu 27. Unguturu 28. Vuyyuru 29. Pamidimukkala 30. Movva 31. Ghantasala 32. Challapalle 33. Mopidevi 34.Avanigadda 35. Nagayalanka 36. Koduru 37. Machilipatnam 38. Gudur 39. Pamaruru 40. Pedaparupudi 41. Nandivada 42.Gudivada 43. Gudlavalleru 44. Pedana45. Bantumilli 46.Mudinepalle 47. Mandavalli 48. Kaikalur 49. Kalidindi 50.Kruthivennu.	36	18
	<b>TOTAL</b>	<b>50</b>	<b>78</b>



<b>CROP : CHILLIES ( Irrigated)</b>		<b>(I. U. 2)</b>	
I	1.Jaggayyapeta 2.Vatsavai 3.Penuganchiprolu	3	18
II	4.Nandigama 5.Chandarlapadu 6.Kanchikacherla 7.Veerullapadu 8.Ibrahimpattanam 9.G.Konduru 10.Mylavaram 11.A. Konduru 12.Gampalagudem 13.Tiruvuru 14.Vissannapet 15.Reddigudem 16.Vijayawada( R ) 17.Vijayawada ( U ) 18.Penamalur 19.Thotlavalluru 20.Knakipadu 21.Gannavaram 22.Agiripalle 23.Nuzvidu 24.Chatrai 25.Musunuru 26.Bapulapadu 27.Unguturu 28.Vuyyuru 29.Pamidimukkala 30.Movva 31.Ghantasala 32.Challapalle 33.Mopidevi 34.Avanigadda 35.Nagayalanka 36.Koduru 37.Machilipattanam 38.Gudur 39.Pamaru 40.Pedaparupudi 41.Nandivada 42.Gudivada 43.Gudlavalluru 44.Pedana 45.Bantumilli 46.Mudinepalle 47.Mandavalli 48.Kaikalur 49.Kalidindi 50.Kruthivenu	47	18
	<b>TOTAL</b>	<b>50</b>	<b>36</b>

<b>CROP :</b>	<b>SUGARCANE (P)</b>		
I	1.Jaggayyapeta 2.Vatsavai 3.Penuganchiprolu 4.Nandigama 5.Chandarlapaddu 6.Kanchikacheerla 7.Veerullapaddu 8.Ibrahimpatanam 9.G.Konduru 10.Mylavaram 11.A.Konduru 12.Gampalagudem 15.Reddigudem 18.Penamalur	14	18
II	16.Vijayawada( Rural) 7.Vijayawada(Urban) 21.Gannavaram 22.Agiripalle 23.Nuzvidu 24.Chatrai 25.Musunuru 13.Tiruvuru 14.Vissannapet	9	18
III	26.Bapulapadu 20.Kankipadu 36.Koduru 37.Machilipatnam 38.Gudur 39.Pamarru 42.Gudivada 43.Gudlavalleru 44.Pedana 45.Bantumilli 46.Mudinepalle 47.Mandavalli 48.Kaikalur 49.Kalidindi 50.Kruthivenu 27.Unguturu	16	18
IV	19.Thotlavalluru 28.Vuyyuru 29.Pamidimukkala 33.Mopidevi 34.Avanigadda 35.Ngayalanka 40.Pedaparapudi 41.Nandivada	8	18
V	30.Movva 31.Ghantasala 32.Challapalle	3	18
	<b>TOTAL</b>	<b>50</b>	<b>90</b>

<b>CROP : SUGARCANE (RATOON)</b>			
I.	1.Jaggayyapet 2.Vatsavai 3.Penuganchiprolu 4.Nandigama 5.Chandralapadu 6.Kanchikacherla 7.Veerullapadu 8.Ibrahimpattanam 9.G.Konduru 10.Mylavaram 11.A.Konduru 12.Gamapalagudem 13.Tiruvuru 14.Vissanapet 15.Reddigudem 16.Vijayawada ® 17.Vijayawada (U) 18.Penamalur 21.Gannavaram	19	18
II	22.Agiripalle 23.Nuziveedu 4.Chatrai 25.Musunuru 27.Unguturu	5	18
III	19.Totlavalluru 20.Kankipadu	2	18
IV	29.Pamidimukkala 28.Vuyyuru 30.Movva 31.Gantasala 32.Challapalle 26. Bapulapadu 33.Mopidevi 34.Avanigadda 35.Nagayalanka 37.Machilipattanam 38.Guduru39.Pamarru 40.Pedaparapudi 41.Nandivada 42.Gudivada 43.Gudlavalleru 44.Pedana 45.Bantumilli 46.Mudinepalli 47.Mandavalli 48.Kaikaluru 49.Kalidini 50.Kruthivennu 36.Koduru	24	18
	<b>TOTAL</b>	<b>50</b>	<b>72</b>

**PROFORMA-A**  
**VILLAGE INSURANCE UNIT SCHEME UNDER PMFBY**  
**STATEMENT SHOWING THE VILLAGE WISE INSURANCE UNITS KHARIF 2017**  
**SEASON**

**CROP:RICE**

**DISTRICT: KRISHNA**

MC	Mandal Name	Village Code	Village Name	I.U. No.	REMARKS
001	VATSAVAI	0001	POLAMPALLE	0001	
		0002	DABBAKUPALLE		
		0020	VATSAVAI	0002	
		0021	VEMULANARVA	0003	
		0022	KAKARAVAI		
		0023	MACHINENIPALEM		
		0024	TALLURU		
		0025	KAMBAMPADU		
		0019	ALLURUPADU	0004	
		0026	REBBAVARAM		
		0018	VEMAVARAM	0005	
		0003	LINGALA	0006	
		0004	GANGAVALLI	0007	
		0005	POCHAVARAM		
		0006	KANNEVEEDU		
		0007	INDUGAPALLE	0008	
		0017	CHITTELA	0009	
		0008	PEDA MODUGAPALLE	0010	
		0009	CHINA MODUGAPALLE		
		0010	GOPINENIPALEM		
		0015	MAKKAPETA		
		0016	HASNABAD		
		0011	MANGOLLU	0011	
		0012	DECHUPALEM	0012	
		0013	VEERABHADRINENIPALEM		
		0014	BHIMAVARAM	0013	
002	JAGGAYYAPETA	0001	THAKKELLAPADU	0014	
		0002	RAMACHANDRUNIPETA		
		0010	GARIKAPARRU		
		0003	GANDRAI	0015	
		0004	BUCHAVARAM	0016	
		0005	MALKAPURAM	0017	
		0006	TIRUMALAGIRI	0018	

MC	Mandal Name	Village Code	Village Name	I.U. No.	REMARKS
		0007	RAVIKAMPADU	0018	
		0008	SHER MOHAMMADPETA		
		0009	ANUMANCHIPALLE	0019	
		0011	BALUSUPADU	0020	
		0012	ANNAVARAM	0021	
		0013	BUDAWADA	0022	
		0014	TRIPURAVARAM	0023	
		0015	TORRAGUNTAPALEM	0024	
		0025	JAGGAYYAPETA (U) (M)		
		0016	CHILLAKALLU	0025	
		0019	JAYANTHIPURAM		
		0022	RAVIRALA		
		0023	VEDADRI		
		0020	KOWTHAVARI AGRAHARAM	0026	
		0021	MUKTESWARAPURAM		
		0024	BANDIPALEM	0027	
		0018	POCHAMPALLE	0028	
		0017	GOWRAVARAM	0029	
003	PENUGANCHIPROLU	0001	LINGAGUDEM	0030	
		0002	PENUGANCHIPROLU		
		0003	MUNCHINTALA @ BODAPADU	0031	
		0004	ANIGANOLAPADU	0032	
		0005	GUMMADIDURRU	0033	
		0006	VENKATAPURAM	0034	
		0007	KOLLIKULLA	0035	
		0008	SUBBAYAGUDEM		
		0009	MUNDLAPADU		
		0010	KONAKANCHI	0036	
		0011	NAWABPETA		
		0012	THOTACHERLA	0037	
		0013	SANAGAPADU		
004	NANDIGAMA	0001	PEDDAVARAM	0038	
		0002	THAKKELLAPADU		
		0004	LATCHAPALEM		
		0005	LINGALAPADU		
		0006	ADAVIRAVULAPADU		
		0013	NANDIGAMA (U)(P)	0039	
		0016	MAGALLU	0040	
		0017	KONDURU	0041	

MC	Mandal Name	Village Code	Village Name	I.U. No.	REMARKS
		0018	RAMIREDDIPALLE	0042	
		0019	JONNALAGADDA		
		0020	KONATHAMATAMAKURU	0043	
		0021	THORRAGUNTAPALEM	0044	
		0022	DAMULURU		
		0023	SOMAVARAM	0045	
		0025	GOLLAMUDI	0046	
		0026	RAGHAVAPURAM	0047	
		0014	SATYAVARAM	0048	
		0015	PALLAGIRI		
		0024	RUDRAVARAM		
		0003	MUNAGACHERLA	0049	
		0009	KETHAVEERUNIPADU		
		0007	KURUGANTIVARI KHANDRIK	0050	
		0008	CHANDAPURAM		
		0012	AMBARUPETA		
		0011	ITHAVARAM	0051	
		0010	KANCHELA	0052	
005	VEERULLAPADU	0002	DODDA DEVARAPADU	0053	
		0001	VAIRIDHARI ANNAVARAM	0054	
		0007	VEERULLAPADU		
		0009	PALLAMPALLE		
		0003	JAYANTHI	0055	
		0004	GUDEM MADHAVARAM		
		0005	PEDDAPURAM		
		0006	CHOWTAPALLE		
		0008	RAMAPURAM	0056	
		0010	KONATANAPALLE		
		0016	JUJJURU	0057	
		0011	DACHAVARAM	0058	
		0012	CHATTANNAVARAM		
		0013	ALLURU		
		0014	THIMMAPURAM		
		0015	CHENNARAOPALEM		
		0017	LAXMIPURAM		
		0018	VELLANKI	0059	
		0019	THATIGUMMI	0060	
		0020	NANDALURU		
		0021	BODAVADA		

MC	Mandal Name	Village Code	Village Name	I.U. No.	REMARKS
		0022	GOKARAJUPALLE	0060	
		0023	JAMMAVARAM		
		0024	PONNAVARAM		
		0025	JAGANNADHAPURAM		
		0026	NARASIMHARAOPALEM		
006	MYLAVARAM	0001	MORUSUMILLI	0061	
		0006	MULAKALAPANTA		
		0002	PULLURU	0062	
		0005	DASULLAPALEM		
		0003	THOLUKODU	0063	
		0004	JANGALAPALLE	0064	
		0007	CHANDRAGUDEM	0065	
		0008	PONDUGULA	0066	
		0009	MYLAVARAM	0067	
		0010	SABJAPADU		
		0011	VELVADAM	0068	
		0012	KEERTHIRAYANIGUDEM		
		0013	VEDURUBEEDEM		
		0014	KANIMERLA		
		0015	PARVATHIPURAM		
		0016	T.GANNAVARAM		
		0017	CHANDRALA	0069	
		0018	GANAPAVARAM	0070	
007	GAMPALAGUDEM	0003	KONIJERLA	0071	
		0001	UMMADI DEVARAPADU	0072	
		0002	NEMALI		
		0004	UTUKURU	0073	
		0005	DUNDIRALAPADU	0074	
		0006	TUNIKIPADU		
		0007	RAJAVARAM		
		0013	ARLAPADU	0075	
		0014	GULLAPUDI		
		0015	LINGALA	0076	
		0011	CHENNAVARAM	0077	
		0012	MEDURU		
		0008	PENUGOLANU	0078	
		0009	GOSAVEEDU	0079	
		0010	PEDA KOMERA	0080	
		0019	KOTHAPALLE	0081	

MC	Mandal Name	Village Code	Village Name	I.U. No.	REMARKS
		0016	GAMPALAGUDEM	0082	
		0017	KANUMURU	0083	
		0018	ANUMOLLANKA	0084	
		0020	VINAGADAPA	0085	
		0021	NARIKAMPADU		
008	TIRUVURU	0001	PEDDAVARAM	0086	
		0002	VAVILALA	0087	
		0003	MUNUKULLA	0088	
		0004	AKKAPALEM	0089	
		0005	RAJUPETA	0090	
		0006	KOKILAMPADU	0091	
		0019	NADIMI TIRUVURU	0092	
		0007	PATHA TIRUVURU (U)	0093	
		0008	VAMAKUNTLA	0094	
		0009	MUSTIKUNTLA	0095	
		0010	ERRAMADU	0096	
		0011	CHINTALAPADU	0097	
		0012	ROLUPADI	0098	
		0013	GANUGAPADU	0099	
		0014	CHITTELA	0100	
		0015	ANJANEYAPURAM	0101	
		0017	RAMANNAPALEM	0102	
		0016	LAXMIPURAM	0103	
		0018	MALLELA	0104	
009	A.KONDURU	0001	MAREPALLE	0105	
		0002	POLISETTIPADU		
		0005	KAMBAMPADU		
		0003	VALLAMPATLA	0106	
		0004	GOLLAMANDALA	0107	
		0010	KUMMARAKUNTLA		
		0006	KODURU	0108	
		0007	ATLAPRAGADA	0109	
		0008	KONDURU		
		0009	REPUDI	0110	
		0011	CHEEMALAPADU	0111	
		0012	MADHAVARAM (WEST)	0112	
		0013	MADHAVARAM (EAST)		
010	REDDIGUDEM	0001	MUTCHINAPALLE	0113	
		0002	MADDULAPARVA	0114	



MC	Mandal Name	Village Code	Village Name	I.U. No.	REMARKS
		0003	KUNAPARAJUPARVA	0115	
		0004	ANNERAOPETA	0116	
		0005	REDDIGUDEM		
		0006	KUDAPA	0117	
		0007	RUDRAVARAM	0118	
		0008	NARUKULLAPADU	0119	
		0009	RANGAPURAM	0120	
		0010	NAGULURU	0121	
		0011	PATHA NAGULURU	0122	
011	VISSANNAPET	0001	VEMIREDDIPALLE	0123	
		0002	KORLAMANDA	0124	
		0003	KALAGARA	0125	
		0004	PUTRELA	0126	
		0005	TELLA DEVARAPALLE	0127	
		0006	CHANDRUPATLA	0128	
		0007	NARASAPURAM	0129	
		0008	TATA KUNTALA	0130	
		0009	VISSANNAPET	0131	
		0010	KONDAPARVA	0132	
012	CHATRAI	0002	CHANBANDA	0133	
		0004	CHINNAMPET	0134	
		0001	KRISHNARAOPALEM	0135	
		0003	PARVATAPURAM		
		0005	KOTAPADU	0136	
		0007	POTHANAPALLE	0137	
		0008	BURUGUGUDEM		
		0009	CHATRAI	0138	
		0014	POLAVARAM	0139	
		0006	MANKOLLU	0140	
		0015	SOMAVARAM	0141	
		0012	TUMMAGUDEM	0142	
		0013	JANARDHANAVARAM	0143	
		0010	ARUGOLANUPETA	0144	
		0016	KOTHAGUDEM		
		0011	CHITTAPUR	0145	
013	MUSUNURU	0002	SUREPALLE	0146	
		0001	RAMANAKKAPETA	0147	
		0006	AKKIREDDIGUDEM		
		0003	LOPUDI	0148	

MC	Mandal Name	Village Code	Village Name	I.U. No.	REMARKS
		0004	GULLAPUDI	0149	
		0005	CHAKKAPALLE	0150	
		0007	CHINTALAVALLI	0151	
		0008	KURLAGUNTA	0152	
		0009	TALLAVALLI		
		0010	MUSUNURU		
		0011	ELLAPURAM	0153	
		0013	GOPAVARAM	0154	
		0012	KATRENIPADU	0155	
		0015	CHILLABOINAPALLE		
		0014	BALIVE	0156	
		0016	VELPUCHERLA		
014	NUZVID	0002	DIGAVALLI	0157	
		0001	NARSUPET	0158	
		0003	MUKKOLLUPADU		
		0004	ANNAVARAM	0159	
		0005	HANUMANTHUNIGUDEM	0160	
		0006	VENKATAYAPALEM		
		0007	SUNKOLLU		
		0008	ENAMADALA	0161	
		0009	BATHULAVARIGUDEM		
		0026	NUZVID	0162	
		0010	RAVICHERLA	0163	
		0011	BORAVANCHA		
		0014	THUKKULURU M		
		0015	RAMANNAGUDEM		
		0012	POTHUREDDIPALLE	0164	
		0020	GOLLAPALLE	0165	
		0017	MORSAPUDI	0166	
		0025	PALLERLAMUDI		
		0013	JANGAMGUDEM	0167	
		0021	MIRJAPURAM		
		0016	POLASANAPALLE	0168	
		0018	DEVARAGUNTA		
		0019	VEMPADU		
		0022	MOKHASA NARASANNAPALEM		
		0023	MARRIBANDAM		
		0024	SEETARAMPURAM		
015	BAPULAPADU	0001	MALLAVALLI		0169

MC	Mandal Name	Village Code	Village Name	I.U. No.	REMARKS
		0002	KOTHAPALLE	0169	
		0003	BILLANAPALLE		
		0004	MADICHERLA		
		0005	KOYYURU	0170	
		0006	BOMMULURU	0171	
		0007	BOMMULURU KHANDRIKA	0172	
		0009	VELERU	0173	
		0008	BAPULAPADU	0174	
		0010	REMALLI		
		0011	SINGANNAGUDEM		
		0012	RANGANNAGUDEM	0175	
		0014	BANDARUGUDEM	0176	
		0015	AMPAPURAM		
		0013	SOBHANADRIPURAM	0177	
		0016	KODURUPADU		
		0017	VEERAVALLI	0178	
		0018	SERINARASANNAPALEM	0179	
		0019	KANUMOLU	0180	
		0020	DANTAKUNTLA	0181	
		0021	KAKAULAPADU	0182	
		0029	RAMANNAGUDEM		
		0027	KURIPIRALA	0183	
		0028	OGIRALA		
		0026	ARUGOLANU	0184	
		0022	TIPPANAGUNTA	0185	
		0023	VENKATRAJUGUDEM		
		0024	CHIRIVADA	0186	
		0025	VENKATAPURAM	0187	
016	AGIRIPALLE	0001	EDARA	0188	
		0002	MALLIBOINAPALLE	0189	
		0003	MALLESWARAM		
		0004	VADLAMANU		
		0005	TADEPALLE		
		0006	VATTIGUDIPADU		
		0007	ANANTASAGARAM		
		0009	KALATURU	0190	
		0012	NUGONDAPALLE	0191	
		0013	PINNAMAREDDIPALLE		
		0008	EDULAGUDEM	0192	

MC	Mandal Name	Village Code	Village Name	I.U. No.	REMARKS
		0010	CHOPPARAMETLA	0192	
		0015	BODDANAPALLE	0193	
		0014	GARIKAPATIVARI KHANDRI	0194	
		0016	POTHAVARAPPADU		
		0017	ADIVINEKKALAM		
		0018	KANASANAPALLE		
		0023	SURAVARAM	0195	
		0011	AGIRIPALLE	0196	
		0020	NARASINGAPALEM		
		0019	THOTAPALLE	0197	
		0021	SAGGURU		
		0022	KRISHNAVARAM		
017	G.KONDURU	0001	DUGGIRALAPADU	0198	
		0002	PETRAMPADU		
		0003	GANGINENIPALEM		
		0004	TELLADEVARAPADU		
		0006	MUNAGAPADU	0199	
		0005	SUNNAMPADU	0200	
		0007	CHERUVU MADHAVARAM		
		0008	GADDAMANUGU		
		0020	LOYA	0201	
		0009	KONDURU		
		0018	ATUKURU	0202	
		0010	CHEVUTURU		
		0011	VENKATAPURAM		
		0012	GURRAJUPALEM	0203	
		0013	KUNTAMUKKALA		
		0014	NANDIGAMA	0204	
		0015	KODURU	0205	
		0016	BHIMAVARAPPADU		
		0017	VELLATURU	0206	
		0022	KAVULURU	0207	
		0024	VELAGALERU	0208	
		0019	PINAPAKA	0209	
		0021	KADIMI POTHAVARAM		
		0023	NARASAYAGUDEM		
		0025	HAVELI MUTYALAMPADU	0210	
		0026	KANDULAPADU	0211	
		0027	CHEGIREDDIPADU		

MC	Mandal Name	Village Code	Village Name	I.U. No.	REMARKS
018	KANCHIKACHERLA	0001	KESARA	0212	
		0002	GANDEPALLE		
		0003	PERAKALAPADU		
		0004	GOTTUMUKKALA		
		0005	KANCHIKACHERLA		
		0016	PARITALA	0213	
		0006	SAIDAPURAM	0214	
		0007	PENDYALA		
		0008	VEMULAPALLE		
		0009	SERI AMARAVARAM		
		0014	BATHINAPADU		
		0013	CHEVITIKALLU	0215	
		0015	GANI ATKURU		
		0012	KUNIKINAPADU	0216	
		0010	MOGULURU	0217	
		0011	MUNNALURU		
019	CHANDARLAPADU	0001	KATRENIPALLE	0218	
		0002	GUDIMETLA	0219	
		0003	BRAHMABOTLPALEM		
		0004	KONDAYAPALEM		
		0005	MEDIPALEM		
		0008	BOBILLAPADU		
		0006	MUNAGALA PALLE	0220	
		0007	MUPPALLA	0221	
		0009	GUDIMETLPALEM		
		0010	USTEPALLE		
		0011	CHANDARLAPADU		
		0015	PATEMPADU		
		0012	THURLAPADU	0222	
		0013	THOTARAVULAPADU	0223	
		0014	CHINTALAPADU		
		0017	KASARABAD	0224	
		0018	POKKUNURU	0225	
		0022	VIBHAREETAPADU	0226	
		0023	ETURU		
		0016	KODAVATIKALLU	0227	
		0019	PUNNAVALLI		
		0020	VELADI		
		0021	POPURU		

MC	Mandal Name	Village Code	Village Name	I.U. No.	REMARKS
020	IBRAHIMPATNAM	0001	ZN.POTHAVARAM	0228	
		0002	NAVE POTHAVARAM		
		0003	TRILOCHANAPURAM		
		0004	ZAMI MACHAVARAM	0229	
		0005	KETANAKONDA		
		0006	KACHAVARAM		
		0007	CHILUKURU	0230	
		0008	DAMULURU		
		0009	KOTIKALAPUDI		
		0010	MULAPADU		
		0011	JUPUDI	0231	
		0017	IBRAHIMPATNAM	0232	
		0012	MALKAPURAM	0233	
		0013	GUDURUPADU		
		0015	THUMMALAPALEM		
		0016	KONDAPALLE		
		0014	ELAPROLU	0234	
		0018	GUNTUPALLE	0235	
021	VIJAYAWADA (URBAN)	0001	BHAVANIPURAM	0236	
		0002	VIDYADHARAPURAM		
		0003	PAYAKAPURAM		
		0004	M.MUTYALAMPADU		
		0005	PATAMATA		
		0006	GUNADALA		
		0007	M. MACHAVARAM		
		0008	MOGALRAJPURAM		
		0009	VIJAYAWADA TOWN		
		0010	VIJAYAWADA VILLAGE		
022	VIJAYAWADA (RURAL)	0001	KOTHURU	0237	
		0002	TADEPALLE	0238	
		0003	VEMAVARAM	0239	
		0005	PAIDURUPADU	0240	
		0006	RAYANAPADU	0241	
		0018	GOLLAPUDI	0242	
		0004	SHABADA	0243	
		0013	JAKKAMPUDI		
		0009	AMBAPURAM	0244	
		0008	PHIRYADI NAINAVARAM	0245	
		0014	PATHAPADU	0246	

MC	Mandal Name	Village Code	Village Name	I.U. No.	REMARKS
		0016	KUNDAVARI KHANDRIKA (U	0247	
		0012	NUNNA	0248	
		0019	RAMAVARAPPADU	0249	
		0017	PRASADAMPADUU	0250	
		0010	ENIKEPADU	0251	
		0015	NIDAMANURU	0252	
		0011	DONE ATKURU	0253	
		0007	GUDAVALLI	0254	
023	GANNAVARAM	0002	SURAMPALLE	0255	
		0001	RAMACHANDRAPURAM	0256	
		0004	GOPAVARAPUGUEDEM		
		0005	GOLLANAPALLE		
		0012	BAHUBALENDRUNIGUEDEM		
		0006	CHIKKAVARAM	0257	
		0007	METLAPALLE	0258	
		0010	TEMPALLE	0259	
		0008	SAGGURU AMANI	0260	
		0009	BALLIPARRU		
		0011	VEERAPANENIGUEDEM	0261	
		0013	PURUSHOTHAPATNAM	0262	
		0014	VEDURUPAVULURU	0263	
		0015	SAVARIGUEDEM	0264	
		0016	JAKKULA NEKKALAM	0265	
		0017	KESARAPALLE	0266	
		0003	KONDAPAVULURU	0267	
		0018	VENKATA NARASIMHAPURAM		
		0019	V.N.PURAM (KOTHA)	0268	
		0020	GANNAVARAM (U)		
		0021	CHINA AVUTAPALLE	0269	
		0022	ALLAPURAM	0270	
		0025	BUTHUMILLIPADU		
		0023	BUDDHAVARAM	0271	
		0024	AJJAMPUDI	0272	
024	UNGUTURU	0001	PEDA AVUTAPALLE	0273	
		0002	ATKURU	0274	
		0003	POTTIPADU	0275	
		0004	TELAPROLU	0276	
		0005	GARAPADU	0277	
		0006	PONU KUMADU	0278	

MC	Mandal Name	Village Code	Village Name	I.U. No.	REMARKS
		0007	TUTTAGUNTA	0279	
		0008	VELENUTALA	0280	
		0009	NAGAVARAPPADU	0281	
		0010	UNGUTURU	0282	
		0011	AMUDALAPALLE	0283	
		0012	DIBBANAPUDI	0284	
		0013	KOYYAGURAPADU	0285	
		0014	LANKAPALLE AGRAHARAM	0286	
		0015	ONDRAMPADU		
		0016	ELUKAPADU	0287	
		0017	VELADIPADU	0288	
		0027	VELADIPADU KHANDRIKA		
		0018	TARIGOPPULA	0289	
		0019	TARIGOPPULA KHANDRIKA		
		0021	BOKINALA	0290	
		0024	CHIKINALA		
		0020	VEMPADU	0291	
		0022	MANIKONDA	0292	
		0023	NANDAMURU	0293	
		0025	MADHIRAPADU	0294	
		0026	CHAGANTIPADU	0295	
		0028	INDUPALLE	0296	
		0029	MUKKAPADU	0297	
		0030	VEMANADA	0298	
025	NANDIVADA	0001	PEDALINGALA	0299	
		0002	ARIPIRALA	0300	
		0003	RAMAPURAM	0301	
		0004	KUDARAVALLI	0302	
		0005	ILAPARRU		
		0006	PEDAVIRIVADA	0303	
		0007	VENNANAPUDI		
		0008	THUMMALAPALLE	0304	
		0009	NANDIVADA	0305	
		0010	PUTTAGUNTA	0306	
		0013	ODDULAMERAKA		
		0011	CHINALINGALA	0307	
		0012	CHEDURTHIPADU	0308	
		0014	SREENIVASAPURAM	0309	
		0015	NUTHULAPADU	0310	



MC	Mandal Name	Village Code	Village Name	I.U. No.	REMARKS
		0016	JANARDHANAPURAM	0311	
		0017	TAMIRISA	0312	
		0018	DANDIGANAPUDI	0313	
		0019	GANDEPUDI		
		0020	POLUKONDA		
		0021	RUDRAPAKA		
		0022	ANAMANAPUDI		
026	MANDAVALLI	0001	PENUMAKALANKA	0314	
		0002	MANUGUNURU		
		0003	KOVVADALANKA		
		0004	CHINTAPADU		
		0005	DAYYAMPADU		
		0006	PULAPARRU		
		0007	PILLIPADU		
		0008	NUTCHUMILLI		
		0009	NANDIGAMALANKA		
		0010	INGILIPAKALANKA		
		0011	THAKKELLAPADU		
		0014	CHAVALIPADU		
		0015	LOKUMUDI		
		0018	MUDUTHALLAPADU		
		0019	UNIKILI		
		0020	SINGANAPUDI		
		0016	APPAPURAM	0315	
		0031	AYYAVARI RUDRAVARAM		
		0030	MANDAVALLI	0316	
		0012	PRATHIPADU	0317	
		0013	BHYRAVAPATNAM		
		0017	SOBHANADRIPURAM		
		0028	MOKHASAKALVAPUDI		
		0029	GANNAVARAM		
		0027	PERIKEGUEDEM	0318	
		0026	LINGALA	0319	
		0025	KANUKOLLU	0320	
		0021	PUTLACHERUVU	0321	
		0024	CHINTALAPUDI		
		0022	PASALAPUDI	0322	
		0023	LELLAPUDI		
027	KAIKALUR	0002	GOPAVARAM	0323	

MC	Mandal Name	Village Code	Village Name	I.U. No.	REMARKS
		0001	KAIKALURU (U)	0324	
		0009	ATAPAKA		
		0010	GONEPADU		
		0014	SINGAPURAM		
		0015	BHUJABALAPATNAM		
		0016	PALLEVADA		
		0017	PENCHIKALAMARRU		
		0018	KOLLETIKOTA		
		0019	KOTTADA		
		0020	SOMESWARAM		
		0021	ALAPADU		
		0012	SEETANAPALLE	0325	
		0022	RAMAVARAM		
		0023	DODDIPATLA		
		0013	VADARLAPADU	0326	
		0011	VARAHAPATNAM	0327	
		0008	RACHAPATNAM	0328	
		0003	ACHAVARAM	0329	
		0004	SYAMALAMBAPURAM		
		0006	TAMARAKOLLU	0330	
		0005	VINJARAM	0331	
		0007	VEMAVARAPPADU		
028	KALIDINDI	0001	KOLLAPALEM	0332	
		0002	KONDURU		
		0003	THADINADA	0333	
		0004	POTHUMARRU		
		0005	VENKATAPURAM		
		0006	SANA RUDRAVARAM	0334	
		0007	KORUKOLLU	0335	
		0008	KOTCHERLA	0336	
		0009	AVAKURU		
		0010	KALIDINDI	0337	
		0011	AMARAVATHI	0338	
		0012	KONDANGI		
		0013	MATTAGUNTA		
		0014	PEDALANKA		
029	KRUTHIVENNU	0001	MUNIPEDA	0339	
		0002	NEELIPUDI	0340	
		0003	KOMALLAPUDI	0341	

MC	Mandal Name	Village Code	Village Name	I.U. No.	REMARKS
		0004	MATLAM	0342	
		0005	LAXMIPURAM		
		0008	CHANDALA	0343	
		0009	GARISEPUDI		
		0010	KRUTHIVENNU	0344	
		0011	ENDAPALLE	0345	
		0012	CHERUKUMILLI	0346	
		0013	CHINAPANDRAKA	0347	
		0006	CHINAGOLLAPALEM	0348	
		0007	TADIVENNU		
		0014	INTERU		
		0015	NIDAMARRU		
030	BANTUMILLI	0001	PEDATUMMIDI	0349	
		0002	RAMAVARAPUMODI	0350	
		0003	CHORAMPUDI	0351	
		0004	MULAPARRU	0352	
		0015	PENDURRU	0353	
		0016	BANTUMILLI	0354	
		0005	MADDETIPALLE	0355	
		0007	CHINATUMMIDI	0356	
		0008	SATULURU	0357	
		0006	AMUDALAPALLE	0358	
		0017	MALLESWARAM	0359	
		0013	ARTHAMURU	0360	
		0018	PEDA PANDRAKA	0361	
		0019	NARAYANAPURAM	0362	
		0014	KORLAPADU	0363	
		0012	MANIMESWARAM	0364	
		0011	MUNJULURU	0365	
		0010	BARRIPADU	0366	
		0009	KANCHADAM	0367	
031	MUDINEPALLE	0001	PERURU	0368	
		0011	DAKARAM	0369	
		0020	PEDA KAMANAPUDI	0370	
		0021	CHINA KAMANAPUDI		
		0023	CHIGURUKOTA	0371	
		0024	BOMMINAMPADU	0372	
		0025	MULAKALAPALLE	0373	
		0028	ALLURU	0374	

MC	Mandal Name	Village Code	Village Name	I.U. No.	REMARKS
		0031	EDEPALLE	0374	
		0022	KORRAGUNTAPALEM	0375	
		0017	KOMARRU	0376	
		0019	GOKINAMPADU		
		0012	VADALI	0377	
		0002	MADHAVARAM	0378	
		0010	PEYYERU		
		0003	CHINAPALAPARRU	0379	
		0004	PEDAPALAPARRU	0380	
		0005	KODURU	0381	
		0009	MUDINEPALLI	0382	
		0013	KAKARAVADA	0383	
		0016	SINGARAYAPALEM	0384	
		0018	PEDAGONNURU	0385	
		0029	DEVAPUDI	0386	
		0027	PRODDUVAKA	0387	
		0026	VAIVAKA	0388	
		0030	UTUKURU	0389	
		0032	VANUDURRU	0390	
		0033	VADAVALLI	0391	
		0015	CHEVURU	0392	
		0014	DEVARAM	0393	
		0008	GURAJA	0394	
		0007	PENUMALLI	0395	
		0006	SANKARSHANAPURAM	0396	
032	GUDIVADA	0001	LINGAVARAM	0397	
		0002	MERAKAGUDEM	0398	
		0003	VALIVARTHIPADU (R)	0399	
		0004	DONDAPADU	0400	
		0005	SAIDEPUDI	0401	
		0006	SERI GOLVEPALLE		
		0007	GUNTAKODURU	0402	
		0008	MOTURU	0403	
		0009	CHILAKAMUDI	0404	
		0010	GUDIVADA (R)	0405	
		0030	NAGAVARAPPADU (U)	0406	
		0011	BETHAVOLU (R)	0407	
		0012	PEDA YERUKAPADU	0408	
		0013	MANDAPADU (R)		

MC	Mandal Name	Village Code	Village Name	I.U. No.	REMARKS
		0014	BILLAPADU (R)	0409	
		0015	GANGADHARAPURAM	0410	
		0022	CHINA YERUKAPADU		
		0021	BOMMULURU	0411	
		0017	CHOWTAPALLE	0412	
		0018	KALAVAPUDI AGRAHARAM	0413	
		0016	SIDDHANTAM	0414	
		0019	SERI DINTAKURRU		
		0020	SERI VELPURU	0415	
		0023	TATIVARRU	0416	
		0024	SEEPUDI	0417	
		0025	KASIPUDI		
		0026	ALLIDODDI		
		0027	RAMANAPUDI	0418	
		0028	CHIRICHINTALA	0419	
		0029	RAMACHANDRAPURAM		
033	PEDAPARUPUDI	0002	VINJAMPADU	0420	
		0003	MOPARRU	0421	
		0004	SOMAVARAPPADU	0422	
		0005	PAMULAPADU	0423	
		0006	MAHESWARAPURAM	0424	
		0007	RAVULAPADU	0425	
		0008	KORNIPADU	0426	
		0001	VENTRAPRAGADA	0427	
		0009	VANAPAMULA	0428	
		0015	ZAMI DINTAKURRU	0429	
		0016	GURIVINDAGUNTA	0430	
		0017	BHUSHANAGULLA	0431	
		0018	PEDAPARUPUDI	0432	
		0013	EDULAMADDALI	0433	
		0014	JUVVANAPUDI	0434	
		0010	APPIKATLA	0435	
		0011	CHINAPARUPUDI	0436	
		0012	ELAMARRU	0437	
034	KANKIPADU	0001	VELPURU	0438	
		0002	UPPULURU	0439	
		0003	MANTHENA	0440	
		0004	TENNERU	0441	
		0005	MAREDUMAKA	0442	

MC	Mandal Name	Village Code	Village Name	I.U. No.	REMARKS
		0006	JAGANNADHAPURAM	0443	
		0007	EDUPUGALLU	0444	
		0008	PUNADIPADU	0445	
		0009	KOLAVENNU	0446	
		0019	KANKIPADU (U)	0447	
		0010	GODAVARRU	0448	
		0011	MADDURU	0449	
		0012	PRODDUTURU	0450	
		0013	KONATHANAPADU	0451	
		0014	DAVULURU	0452	
		0015	CHALIVENDRAPALEM		
		0016	NEPPALLE	0453	
		0017	KANDULAMPADU	0454	
		0018	KUNDERU		
035	PENAMALURU	0008	PORANKI	0455	
		0007	KANURU (U)	0456	
		0005	GANGURU	0457	
		0006	PENAMALURU	0458	
		0009	TADIGADAPA	0459	
		0001	PEDAPULIPAKA	0460	
		0010	ENAMALAKUDURU (U)		
		0002	CHODAVARAM	0461	
		0003	VANUKURU	0462	
		0004	GOSALA		
036	THOTLAVALLURU	0001	ROYYURU	0463	
		0002	CHINAPULIPAKA	0464	
		0003	BODDAPADU	0465	
		0004	NORTH VALLURU	0466	
		0005	SOUTH VALLURU	0467	
		0006	KUMMAMURU	0468	
		0007	YAKAMURU	0469	
		0008	GARIKAPARRU	0470	
		0009	KANAKAVALLI	0471	
		0010	PENAMAKURU		
		0011	CHAGANTIPADU	0472	
		0012	DEVARAPALLE	0473	
		0013	GURIVINDAPALLE		
		0014	MADHURAPURAM		
		0015	MULAKALAPALLE		

MC	Mandal Name	Village Code	Village Name	I.U. No.	REMARKS
		0016	ILURU	0473	
037	PAMIDIMUKKALA	0003	GURAZADA	0474	
		0004	MARRIVADA	0475	
		0005	GOPUVANIPALEM	0476	
		0006	TADANKI	0477	
		0002	MANTADA	0478	
		0001	KAPILESWARAPURAM	0479	
		0007	VELPURU	0480	
		0008	INAMPUDI	0481	
		0009	MULLAPUDI	0482	
		0010	HANUMANTHAPURAM	0483	
		0011	GURRALA LANKA		
		0012	VEERANKI	0484	
		0013	AMEENAPURAM	0485	
		0014	PATHELANKA		
		0015	MEDURU	0486	
		0016	PADIKONDALAPALEM	0487	
		0017	PAMIDIMUKKALA	0488	
		0018	AGINIPARRU	0489	
		0019	MAMILLAPALLE		
		0020	KRISHNAPURAM	0490	
		0021	CHENNURUVARIPALEM	0491	
		0023	INAPURU		
		0022	KUDERU	0492	
		0024	LANKAPALLE LANKA	0493	
		0025	LANKAPALLE		
		0026	SREERANGAPURAM	0494	
		0027	CHORAGODI	0495	
		0028	PENUMATCHA	0496	
038	VUYYURU	0006	PEDA OGIRALA	0497	
		0005	CHINA OGIRALA	0498	
		0004	AKUNURU	0499	
		0003	VUYYURU	0500	
		0001	KADAVAKOLLU	0501	
		0002	VEERAVALLI MOKHASA		
		0007	KATURU	0502	
		0008	KALAVAPAMULA	0503	
		0009	RAMACHANDRAPURAM	0504	
		0010	BOLLAPADU		

MC	Mandal Name	Village Code	Village Name	I.U. No.	REMARKS
		0011	MUDUNURU	0505	
		0012	JABARLAPUDI	0506	
		0013	SAIPURAM	0507	
039	PAMARRU	0001	KANUMURU	0508	
		0002	KURUMADDALI	0509	
		0003	BALLIPARRU	0510	
		0004	PEDAMADDALI	0511	
		0005	ADDADA	0512	
		0006	KOMARAVOLU	0513	
		0007	ZAMI GOLVEPALLE	0514	
		0008	AINAMPUDI	0515	
		0009	RIMMANAPUDI	0516	
		0010	KONDIPARRU	0517	
		0011	PAMARRU	0518	
		0012	URUTURU	0519	
		0013	RAPARLA	0520	
		0014	POLAVARAM	0521	
		0015	UNDRAPUDI		
		0017	NIBHANUPUDI	0522	
		0016	ZAMI DAGGUMILLI	0523	
		0021	JUJJUVARAM	0524	
		0022	PASUMARRU	0525	
		0020	KAPAVARAM	0526	
		0023	MALLAVARAM	0527	
		0024	MIR IMAMPALEM		
		0025	PRAKARLA	0528	
		0026	YELAKURRU		
		0019	NIMMALURU	0529	
		0018	NEMMIKURU	0530	
040	GUDLAVALLERU	0001	SERI KALVAPUDI	0531	
		0002	ANGALURU	0532	
		0003	CHERUVUPALLE	0533	
		0004	VINNAKOTA	0534	
		0005	PURITIPADU	0535	
		0006	CHINAGONNURU	0536	
		0007	SERI DAGGUMILLI	0537	
		0008	KURADA	0538	
		0009	CHANDRALA	0539	
		0010	GUDLAVALLERU	0540	



MC	Mandal Name	Village Code	Village Name	I.U. No.	REMARKS
		0011	VEMUGUNTA	0540	
		0012	PENJENDRA	0541	
		0013	CHITRAM	0542	
		0015	DOKIPARRU	0543	
		0014	MAMIDIKOLLA	0544	
		0016	PESARAMILLI		
		0017	KOWTARAM	0545	
		0018	VEMAVARAPPALEM	0546	
		0021	NAGAVARAM		
		0019	VEMAVARAM	0547	
		0020	VENTURUMILLI	0548	
		0022	ULAVALAPUDI	0549	
		0024	VADLAMANNADU	0550	
		0023	GADEPUDI	0551	
041	PEDANA	0003	CHENNURU	0552	
		0004	URIVI	0553	
		0005	LANKALAKALAVAGUNTA	0554	
		0002	KAMALAPURAM	0555	
		0006	KOPPALLE	0556	
		0007	MUTCHERLA	0557	
		0008	CHODAVARAM	0558	
		0009	NELAKONDAPALLE		
		0010	SERI VARTHELAPALLE	0559	
		0011	MUTCHILIGUNTA	0560	
		0001	CHEVENDRA	0561	
		0012	KONGAMCHERLA	0562	
		0013	KAMMAVARIGUNTA		
		0014	GURIVINDAGUNTA	0563	
		0015	KAVIPURAM	0564	
		0016	DIRASAVALLI	0565	
		0017	NANDIGAMA	0566	
		0018	BAHUSSAINPALEM	0567	
		0020	PULLAPADU		
		0019	PENUMALLI	0568	
		0021	DEVARAPALLE	0569	
		0022	JINJERU	0570	
		0023	NANDAMURU	0571	
		0024	MADAKA	0572	
		0025	BALLIPARRU	0573	

MC	Mandal Name	Village Code	Village Name	I.U. No.	REMARKS
		0026	KONKEPUDI	0574	
		0027	KUDURU	0575	
		0028	NADUPURU	0576	
		0031	PEDANA	0577	
		0029	SINGARAYAPALEM	0578	
		0030	KAKARLAMUDI	0579	
042	GUDURU	0001	JAKKAMCHERLA	0580	
		0002	MUKKOLLU	0581	
		0003	GANDRAM	0582	
		0004	LELLAGARUVU	0583	
		0005	RAMANUJA VARAHALAPALLE	0584	
		0006	KAPPALADODDI	0585	
		0007	AKULAMANNADU	0586	
		0008	KANKATAVA	0587	
		0009	GUNJEPALLE		
		0010	KALAPATAM	0588	
		0011	PINAGUDURULANKA	0589	
		0023	GUDURU	0590	
		0024	NARIKEDALAPALEM	0591	
		0025	KOKANARAYANAPALEM	0592	
		0021	RAMARAJUPALEM	0593	
		0022	CHITTIGUDURU	0594	
		0012	TARAKATURU	0595	
		0013	MADDIPATLA	0596	
		0014	KANCHAKODURU	0597	
		0015	RAYAVARAM	0598	
		0020	AKUMARRU	0599	
		0019	MALLAVOLU	0600	
		0016	POLAVARAM	0601	
		0018	EDUGULLAPALLE		
		0017	RAMANNAPETA	0602	
043	MOVVA	0001	BHATLA PENUMARRU	0603	
		0002	PEDASANAGALLU	0604	
		0003	AYYANKI	0605	
		0004	CHINA MUTHEVI	0606	
		0005	AVURUPUDI	0607	
		0006	NIDUMOLU	0608	
		0007	PALANKIPADU	0609	
		0008	PEDAMUTHEVI	0610	

MC	Mandal Name	Village Code	Village Name	I.U. No.	REMARKS
		0009	YADDANAPUDI	0611	
		0010	PEDAPUDI	0612	
		0011	KUCHIPUDI	0613	
		0012	BARLAPUDI	0614	
		0013	GUDAPADU	0615	
		0014	MOVVA	0616	
		0015	VEMULAMADA	0617	
		0016	KOSURU	0618	
		0017	KAZA	0619	
044	GHANTASALA	0001	SRIKAKULAM	0620	
		0002	TELUGURAOPALEM	0621	
		0003	KODALI	0622	
		0004	KOTHAPALLE	0623	
		0005	V.RUDRAVARAM	0624	
		0006	CHILAKALAPUDI	0625	
		0007	MALLAMPALLE	0626	
		0008	CHITTURU	0627	
		0009	BOLLAPADU	0628	
		0010	GHANTASALA	0629	
		0011	TADEPALLE	0630	
		0012	CHINA KALLEPALLE	0631	
		0013	VEMULAPALLE	0632	
		0014	CHITTURPU	0633	
		0015	DEVARAKOTA	0634	
		0016	BIRUDUGADDA	0635	
		0017	ELIKALA KUDURU		
		0018	DALIPARRU	0636	
		0019	LANKAPALLE	0637	
		0020	PUSHADAM	0638	
		0021	ENDAKUDURU	0639	
045	MACHILIPATNAM	0011	PEDAPATNAM	0640	
		0010	KANURU	0641	
		0009	THALLAPALEM	0642	
		0007	KOTHAPUDI	0643	
		0008	GOKAVARAM		
		0012	MANGINAPUDI		
		0005	BUDDALAPALEM	0644	
		0004	BORRAPOTHUPALEM	0645	
		0003	HUSSAINPALEM	0646	

MC	Mandal Name	Village Code	Village Name	I.U. No.	REMARKS
		0002	ARISEPALLE	0647	
		0017	POTHAPALLE	0648	
		0018	MACHAVARAM (R)		
		0006	POTHAPALEM	0649	
		0019	BANDAR (MACHILIPATNAM)	0650	
		0013	TAVISIPUDI	0651	
		0014	GOPUVANIPALEM		
		0015	KARA AGRAHARAM		
		0016	CHILAKALAPUDI (R)		
		0001	SULTANNAGARAM GOLLAPAL	0652	
		0020	RUDRAVARAM	0653	
		0021	GUNDUPALEM	0654	
		0022	CHINNAPURAM	0655	
		0023	NELAKURRU	0656	
		0024	BHOGIREDDIPALLE	0657	
		0025	PEDA YADARA	0658	
		0026	KONA	0659	
		0027	POLATITIPPA		
		0028	PALLETUMMALAPALEM		
046	CHALLAPALLE	0001	CHEEDEPUDI	0660	
		0002	VELIVOLU		
		0003	NIMMAGADDA	0661	
		0004	NADAKUDURU		
		0005	PURITIGADDA		
		0006	YARLAGADDA	0662	
		0007	PAGOLU	0663	
		0008	VAKKALAGADDA	0664	
		0009	CHALLAPALLE	0665	
		0010	LAKSHMIPURAM	0666	
		0011	MANGALAPURAM	0667	
		0012	MAJERU	0668	
047	MOPIDEVI	0001	BOBBARLANKA	0669	
		0002	KOKKILIGADDA		
		0003	KAPTANUPALEM	0670	
		0004	PEDAPROLU	0671	
		0005	ANNAVARAM	0672	
		0006	VENKATAPURAM	0673	
		0007	MOPIDEVI	0674	
		0008	MOPIDEVILANKA	0675	

MC	Mandal Name	Village Code	Village Name	I.U. No.	REMARKS
		0009	NAGAYATIPPA	0675	
		0011	MELLAMARTHILANKA		
		0010	CHIRUVOLULANKA NORTH	0676	
		0012	CHIRUVOLU		
		0013	MERAKANAPALLE	0677	
		0015	PEDAKALLEPALLE	0678	
		0014	TEKUPALLE	0679	
		0016	MELLAMARRU		
		0017	AYODHYA		
048	AVANIGADDA	0001	PULIGADDA	0680	
		0002	EDLANKA		
		0003	AVANIGADDA		
		0004	CHIRUVOLU LANKA SOUTH	0681	
		0005	MODUMUDI		
		0006	ASWARAOPALEM	0682	
		0007	VEKANURU	0683	
049	NAGAYALANKA	0001	NAGAYALANKA	0684	
		0005	T.KOTHAPALEM		
		0002	NANGE GADDA	0685	
		0003	BHAVADEVARAPALLE	0686	
		0004	CHODAVARAM	0687	
		0006	TALAGADADEEVI	0688	
		0007	KAMMANAMOLU	0689	
		0008	GANAPESWARAM	0690	
		0009	PARRACHIVARA	0691	
		0010	ETIMOGA	0692	
		0011	EDURUMONDI	0693	
050	KODURU	0001	MACHAVARAM	0694	
		0002	VISWANATHAPALLE	0695	
		0003	PITTALLANKA	0696	
		0004	SALEMPALEM	0697	
		0005	ULLIPALEM	0698	
		0006	KODURU	0699	
		0007	LINGAREDDIPALEM	0700	
		0008	MANDAPAKALA	0701	
		0009	RAMAKRISHNAPURAM	0702	

**PROFORMA-B**  
**VILLAGE INSURANCE UNIT SCHEME UNDER PMFBY**  
**(MANDAL WISE DISTRICT ABSTRACT)- KHARIF 2017 SEASON**

**CROP:RICE**

**DISTRICT: KRISHNA**

Sl. No	Name of the Mandal	No. of Villages	No.ofExpts Proposed	Category of Units					Total I.U.s
				Single Village	2-5 Villages	More than 5 villages	Entire Mandal	Group of Mandals	
1	VATSAVAI	26	52	7	6	0	0	0	13
2	JAGGAYYAPETA	25	64	11	5	0	0	0	16
3	PENUGANCHIPROLU	13	32	4	4	0	0	0	8
4	NANDIGAMA	26	60	9	6	0	0	0	15
5	VEERULLAPADU	26	44	4	2	2	0	0	8
6	MYLAVARAM	18	46	6	3	1	0	0	10
7	GAMPALAGUDEM	21	60	10	5	0	0	0	15
8	TIRUVURU	19	76	19	0	0	0	0	19
9	A.KONDURU	13	32	4	4	0	0	0	8
10	REDDIGUDEM	11	40	9	1	0	0	0	10
11	VISSANNAPET	10	40	10	0	0	0	0	10
12	CHATRAI	16	52	10	3	0	0	0	13
13	MUSUNURU	16	44	7	4	0	0	0	11
14	NUZVID	26	54	5	6	1	0	0	12
15	BAPULAPADU	29	76	12	7	0	0	0	19
16	AGIRIPALLE	23	46	4	5	1	0	0	10
17	G.KONDURU	27	56	7	7	0	0	0	14
18	KANCHIKACHERLA	16	24	2	4	0	0	0	6
19	CHANDARLAPADU	23	40	3	7	0	0	0	10
20	IBRAHIMPATNAM	18	32	4	4	0	0	0	8
21	VIJAYAWADA (URBAN)	10	10	0	0	0	1	0	1
22	VIJAYAWADA (RURAL)	19	72	17	1	0	0	0	18
23	GANNAVARAM	25	72	13	5	0	0	0	18
24	UNGUTURU	30	104	22	4	0	0	0	26
25	NANDIVADA	22	60	11	4	0	0	0	15
26	MANDAVALLI	31	42	4	4	1	0	0	9
27	KAIKALUR	23	42	5	3	1	0	0	9
28	KALIDINDI	14	28	3	4	0	0	0	7
29	KRUTHIVENNU	15	40	7	3	0	0	0	10
30	BANTUMILLI	19	76	19	0	0	0	0	19
31	MUDINEPALLE	33	116	25	4	0	0	0	29
32	GUDIVADA	30	92	17	6	0	0	0	23
33	PEDAPARUPUDI	18	72	18	0	0	0	0	18

Sl. No	Name of the Mandal	No. of Villages	No.ofExpts Proposed	Category of Units					Total I.U.s
--------	--------------------	-----------------	---------------------	-------------------	--	--	--	--	-------------

				Single Village	2-5 Villages	More than 5 villages	Entire Mandal	Group of Mandals	
34	KANKIPADU	19	68	15	2	0	0	0	17
35	PENAMALURU	10	32	6	2	0	0	0	8
36	THOTLAVALLURU	16	44	9	2	0	0	0	11
37	PAMIDIMUKKALA	28	92	18	5	0	0	0	23
38	VUYYURU	13	44	9	2	0	0	0	11
39	PAMARRU	26	92	20	3	0	0	0	23
40	GUDLAVALLERU	24	84	18	3	0	0	0	21
41	PEDANA	31	112	25	3	0	0	0	28
42	GUDURU	25	92	21	2	0	0	0	23
43	MOVVA	17	68	17	0	0	0	0	17
44	GHANTASALA	21	80	19	1	0	0	0	20
45	MACHILIPATNAM	28	80	16	4	0	0	0	20
46	CHALLAPALLE	12	36	7	2	0	0	0	9
47	MOPIDEVI	17	44	7	4	0	0	0	11
48	AVANIGADDA	7	16	2	2	0	0	0	4
49	NAGAYALANKA	11	40	9	1	0	0	0	10
50	KODURU	9	36	9	0	0	0	0	9
	<b>TOTAL</b>	<b>1005</b>	<b>2856</b>	<b>535</b>	<b>159</b>	<b>7</b>	<b>1</b>	<b>0</b>	<b>702</b>

<b>NOTIFICATION OF AREAS UNDER PRADHANA MANTRI FASAL BIMA YOJANA SCHEME IN ANDHRA PRADESH</b>			
<b>SEASON : KHARIF 2017</b>			
DISTRICT : Y.S.R. (KADAPA)		( 51 Mandals)	
Unit No	Mandals	No. of Mandals	No. of Experiments
CROP: RICE		I. U. 246	
	Selected under "Village made as Insurance Unit"	972	1284
CROP : JOWAR			
	DISTRICT IS MADE AS SINGLE UNIT.	51	26
CROP : BAJRA			
	DISTRICT MADE AS SINGLE UNIT	51	26
CROP : REDGRAM			
	DISTRICT MADE AS SINGLE UNIT	51	54
CROP : COTTON ( Irrigated )		(IU-3)	
<b>I</b>	I.Kondapuram,2. Mylavaram,3. Peddamudium 4.Rajupalem,5. Duvvur,6. S.Mydukur,13. Khajipet,14.Chapad,15.Proddutur,16.Jammalamadugu, 17. Muddanur,18.Simhadripuram,19. Lingala,20. Pulivendla,21. Vemula,22.Thondur, 23. Veerapunayunipalle,24. Yerraguntla, 25.Kamalapuram,26. Vallur,27. Chennur,31.Kadapa, 32.Chinthakommadinne, 33.Pendlimarri,34.Vempalle, 35.Chakarayapet,36. Lakkireddipalle, 37.Ramapuram, 38.Veeraballe,46. T.Sundupalle,47. Sambepalle, 48.Chennamandem,49. Royachoti,50. Galiveedu	34	18
<b>II</b>	7.B.Matham,8. B.Kodur,10. Porumamilla,11. Badvel, 12.Gopavaram,28. Atlur, 29. Vontimitta,30. Sidhout, 39.Rajampet,40.Nandalur,41.Penagalur,42. Chitvel43., Kodur44.Obulavaripalle,45. Pullampeta	15	18
<b>III</b>	9.Kalasapadu,51. S.A.Kasinayana	2	18
	<b>TOTAL</b>	<b>51</b>	<b>54</b>
CROP : COTTON ( Un Irrigated )			
	DISTRICT IS MADE AS SINGLE UNIT.	51	26
CROP : SUNFLOWER			
	DISTRICT IS MADE AS SINGLE UNIT.	51	26
CROP : TURMERIC			
	DISTRICT IS MADE AS SINGLE UNIT.		
	(FOR EACH CCE 10 PLANTS HAVE TO SELECT) TOTAL	26 X 10 =	260
CROP: SUGAR CANE (Plant)			
	DISTRICT IS MADE AS SINGLE UNIT.	51	26
CROP: SUGAR CANE ( RATOON)			
	DISTRICT IS MADE AS SINGLE UNIT	51	26



**PROFORMA-A****VILLAGE INSURANCE UNIT SCHEME UNDER PMFBY****STATEMENT SHOWING THE VILLAGE WISE INSURANCE UNITS KHARIF 2017 SEASON****CROP:RICE****DISTRICT: YSR KADAPA**

<b>MC</b>	<b>Mandal Name</b>	<b>Village Code</b>	<b>Village Name</b>	<b>I.U. No.</b>	<b>REMARKS</b>
001	KONDAPURAM	0001	MURUGAMPALLI	0001	
		0002	KODURU		
		0003	NAGAMALLA DINNE		
		0004	SANKEPALLI		
		0005	YERRAGUDI	0002	
		0006	CHAMALUR		
		0007	KOPPALU		
		0008	THALLAPRODDATUR		
		0009	BUKKAPATNAM		
		0010	PAKKERPETA		
		0011	K.BOMMEPALLI		
		0012	NEKANAMPETA		
		0013	CHOWTAPALLI		
		0017	MUTCHUMARRI		
		0018	GANGAPURAM		
		0019	REGADIPALLY		
		0020	JOGAPURAM		
		0021	K.SUGUMANCHIPALLE		
		0022	K.BRAHMANAPALLE		
		0023	K.VENKATAPURAM		
		0024	BURUJUPALLI		
		0025	KONAVARIPALLI		
		0037	YETUR		
		0014	GANDLUR	0003	
		0015	OBANNAPETA		
		0016	KONDAPURAM		
		0028	SIVAPURAM		
		0029	POTTIPADU		
		0030	VENKAIAH KALVA		
		0031	LINGAMANENIPALLE		
		0032	CHENNAMANENIPALLE		
		0033	LAVANURU		
		0034	DONKUPALLI		

MC	Mandal Name	Village Code	Village Name	I.U. No.	REMARKS
		0035	S.TIMMAPURAM	0003	
		0036	PENJUUVI		
		0038	P ANATHAPURAM		
		0026	BEDUDUR	0004	
		0027	YENAMALACHINTALA		
002	MYLAVARAM	0001	MURAPANDI	0005	
		0002	NAKKAVANI PALLE		
		0003	DHODIUM		
		0004	DHANA VADA		
		0005	VADDIRALA		
		0006	CHINNA VENTARLA		
		0007	BESTAVEMULA VENKATAPUR		
		0008	BESTAVEMULA		
		0009	KALLUTLA	0006	
		0010	AYYAVARI KAMBALA DINNE		
		0011	NAWABPET		
		0012	CHINNA KOMERLA		
		0013	DUGGANA PALLE		
		0014	TALAMANCHI PATNAM		
		0015	MADHAVA PURAM		
		0016	GOLLA UPPALAPADU		
		0017	GOLLA PALLE		
		0018	KONA ANNATHAPURAM	0007	
		0019	RAMACHANDRAYA PALLE		
		0020	PONNAM PALLE		
		0021	MALAMEEDI KAMBALA DINN		
		0022	NELANUTHALA		
		0023	KHADARABAD		
		0024	LINGAPURAM		
		0025	MYLAVARAM		
		0026	THORRI VEMULA		
		0027	DOMMARA NANDYALA [U]		
		0028	VEPARALA [U]		
003	PEDDAMUDIUM	0001	KONDASUNKESULA	0008	
		0002	DIGUVA KALVATALA		
		0003	PAPAYAPALLI		
		0004	NAGIREDDYPALLI		
		0005	BHUTAMAPURAM		
		0006	BHEEMAGUNDAM		

MC	Mandal Name	Village Code	Village Name	I.U. No.	REMARKS
		0007	GUNDLAKUNTA	0008	
		0008	BODITIPPANAPADU		
		0009	B.VENKATAPURAM		
		0010	GOPALAPURAM		
		0011	PALUR	0009	
		0012	NAGARAJUPALLI		
		0013	PEDDAMUDIUM		
		0014	SUDDAPALLI	0010	
		0015	JANGALAPALLI		
		0016	J.KOTTALAPALLI		
		0017	UPPALUR		
		0019	GARISALUR		
		0020	BALAPANA GUDUR		
		0021	CHINNAMUDIUM	0011	
		0018	NEMALLADINNE		
		0022	MEDIDINNE		
		0023	CHIDIPIRALLA DINNE		
		0024	N.KOTTALAPALLI		
		0025	CHINNAPASUPULA		
		0026	PEDDA PASUPULA		
		0027	ULAVAPALLI		
		0028	G. KOTHAPALLE	0012	
004	RAJUPALEM	0001	GOPAYAPALLE		
		0010	CHINNA JONNAVARAM		
		0011	RAJUPALEM		
		0012	ARAKATAVEMULA		
		0013	PARLAPADU		
		0014	CHINNA SETTIPALLE		
		0015	POTTIPADU		
		0002	VELLALA	0013	
		0003	PAGIDALA	0014	
		0004	DODDANALA	0015	
		0006	GADEGUDUR		
		0005	KULUR	0016	
		0007	TANGATUR	0017	
		0008	THONDALADINNE	0018	
		0009	ERUVAPALEM	0019	
		0016	KORRAPADU	0020	
		0017	VELAVALI	0021	

MC	Mandal Name	Village Code	Village Name	I.U. No.	REMARKS
005	DUVVUR	0001	IDAMADAKA	0022	
		0002	KANAGUDUR	0023	
		0003	RAMACHANDRAPURAM		
		0004	DASARIPALLE	0024	
		0005	NEELAPURAM		
		0009	MADIREPALLE	0025	
		0006	JILLELA	0026	
		0007	PEDDA JONNAVARAM	0027	
		0008	DUVVUR	0028	
		0010	CHINNA SINGANAPALLE	0029	
		0011	TSALLABASAYAPALLE		
		0012	GOLLAPALLE	0030	
		0013	MANERAMPALLE		
		0014	RAJUPALEM	0031	
		0015	GUDIPADU		
		0016	NELATURU	0032	
		0017	BALLAKKIVARIPALLE	0033	
		0018	MACHANAPALLE	0034	
		0019	ANNAPUSASTRULAPALLE	0035	
		0020	CHINTAKUNTA	0036	
006	S.MYDUKUR	0001	YAKARLPALEM	0037	
		0002	THIPPIREDDIPALLE		
		0003	MUDIREDDIPALLE		
		0006	AUDIREDDIPALLE	0038	
		0004	MITTAMANIPALLE		
		0005	VONIPENTA	0039	
		0007	GANJIKUNTA	0040	
		0008	GADDAMAYAPALLE	0041	
		0009	LINGALADINNE		
		0015	SETTIVARIPALLE	0042	
		0010	N.MYDUKUR	0043	
		0011	S.MYDUKUR	0044	
		0012	SIVAPURAM	0045	
		0013	ANNALURU		
		0014	SOMAYAJULAPALLE	0046	
		0016	NANDYALAMPETA	0047	
007	BRAHMAMGARIMATTAM	0001	MALLEPALLE	0048	
		0002	MUDUMALA		
		0003	PULUGURALLAPALLE		

MC	Mandal Name	Village Code	Village Name	I.U. No.	REMARKS
		0004	PAPIREDDIPALLE	0049	
		0005	PALUGURALLAPALLE (PART		
		0006	SOMIREDDIPALLE	0050	
		0007	T.SOUDARAVARIPALLE	0051	
		0008	GODLAVEEDU	0052	
		0009	GUNDAPURAM		
		0010	G.NARASIMHAPURAM	0053	
		0016	DARBHAVARIAGRAHARAM		
		0017	D.LINGAMPALLE		
		0019	D.NARASIMHAPURAM		
		0011	DIGUVA NELATUR	0054	
		0013	EGUVANELATUR		
		0012	BUDAWADA	0055	
		0018	DIRASAVANCHA		
		0014	JANGAMRAJUPALLE	0056	
		0015	REKALAKUNTA		
		0020	NAGISETTIPALLE	0057	
008	SRIAVADHUTHAKASINAYANA	0001	BALAYAPALLE	0058	
		0002	GONTUVARIPALLE		
		0003	VASUDEVAPURAM		
		0004	UPPALUR		
		0005	PITTIGUNTA		
		0006	OBULAPURAM		
		0007	NARASAPURAM	0059	
		0008	GANGANAPALLE		
		0009	VARIKUNTLA		
		0010	NAYUNIPALLE	0060	
		0011	MOOLAPALLE		
		0012	RAMPADU		
		0013	KATHERAGENDLA		
		0014	VENGALAMPALLE	0061	
		0015	PAGADALAPALLE		
		0016	AKKEMGUNDLA		
		0017	SAVISETTIPALLE		
		0018	ITUGULLAPADU		
		0019	AKKAMPETA		
		0020	VANKAMARRI	0062	
009	KALASAPADU	0001	GANGAYAPALLE		
		0002	REDDYPALLE		

MC	Mandal Name	Village Code	Village Name	I.U. No.	REMARKS
		0003	KOTHAKOTA	0062	
		0004	CHENNUPALLE	0063	
		0005	GOPAVARAMPALLE		
		0006	EGUVA THAMBALLAPALLE		
		0007	DIGUVA THAMBALLAPALLE		
		0008	AYYAVARIPALLE		
		0009	PATHA RAMAPURAM	0064	
		0010	SINGARAYAPALLE		
		0011	BRAHMANAPALLE		
		0012	RAJUPALEM		
		0013	MALLUVARIPALLE		
		0014	PULLAREDDYPALLE		
		0015	MUSALAREDDIPALLE		
		0016	MAMILLAPALLE		
		0017	MAHANANDIPALLE		
		0018	KALASAPADU		
		0019	DULAMVARIPALLE		
		0020	TELLAPADU		
		0021	KONDAPETA		
		0022	SIDDAMURTHYPALLE		
		0023	PENDLIMARRI		
		0024	SANKAVARAM		
010	PORUMAMILLA	0001	SANCHARALA	0065	
		0002	AKKALREDDIPALLE	0066	
		0003	LTCHAMPALLE		
		0004	SIDDANAKITCHAYAPALLE	0067	
		0005	KORRAPATUPALLE		
		0006	MUSALREDDIPALLE		
		0007	KAVALAKUNTLA		
		0008	BUCHAMPALLE		
		0009	CHERLOPALLE	0068	
		0020	CHINNAYERASALA		
		0010	DAMMANAPALLE	0069	
		0011	MARKAPURAM		
		0012	PORUMAMILLA		
		0013	RANGA SAMUDRAM		
		0014	PULLIVEEDU	0070	
		0015	PERAMMAGARIPALLE		
		0016	BOPPAPURAM		

MC	Mandal Name	Village Code	Village Name	I.U. No.	REMARKS
		0018	CHINNAYAPALLE	0070	
		0019	S.VEERLAPALLE		
		0021	SIDDAVARAM		
		0017	CHENNAREDDIPETA	0071	
		0022	S.SESHAMPALLE		
		0023	S.LINGAMPALLE		
		0024	T.SESHAMPALLE		
		0025	TSALLAGIRIGELLA		
		0026	YELLAPALLE		
		0027	VENKATARAMAPURAM	0072	
		0028	ROWTHUPALLE		
		0029	MIDDEPADU		
		0030	GANUGAPENTA		
		0031	CHENNAKRISHNAPURAM		
011	B.KODUR	0001	MUNNELLI	0073	
		0002	BODUGUNDUPALLE	0074	
		0003	KODURU (R)		
		0004	CHANNAKESAPURAM	0075	
		0005	PAPANAPALLE		
		0006	MARATIPALLE		
		0007	ANKANAGODU GUNURU	0076	
		0008	A.KOTHAPALLE		
		0009	VEMAKUNTA		
		0010	MADHAVARAYUNIPALLE		
		0011	KAMAKUNTA		
		0012	M.NARASIMHAPURAM		
		0013	MEKAVARIPALLE	0077	
		0014	PEDDULLAPALLE		
		0015	KORDAMPALLE		
		0017	VENKATAPURAM	0078	
		0018	THANGEDUPALLE		
		0019	THIPPARAJUPALLE		
		0016	PRABHALAVEEDU	0079	
012	BADVEL	0001	TIRUVENGALAPURAM	0080	
		0002	ETHIRAJUPALLE		
		0003	APPAJEPETA	0081	
		0004	ANANTHARAJUPURAM		
		0005	C.KOTHAPALLE	0082	
		0006	ABBUSAHEBPETA		

MC	Mandal Name	Village Code	Village Name	I.U. No.	REMARKS
		0008	BAYANAPALLE	0082	
		0009	MOHINUDDINPURAM		
		0010	IMADAPURAM @ PEDAKESAM		
		0023	GUNTHAPALLE		
		0007	CHINTALACHERUVU	0083	
		0016	KONGALAVEEDU		
		0022	CHENNAMPALLE	0084	
		0011	KONDUGARIPALLE	0085	
		0012	VANAMPULA		
		0013	GOPALAPURAM		
		0014	VEERAPALLE		
		0015	KONASAMUDRAM		
		0017	THIPPANAPALLE		
		0018	VENKATASETTIPALLE		
		0019	RAJUPALEM		
		0020	GODUGUMURU		
		0021	PUTTAYAPALLE		
		0024	BADVEL (P) (U)		0086
013	GOPAVARAM	0001	KALVAPALLE	0087	
		0002	LAKKAVARIPALLE		
		0003	RAMAPURAM		
		0004	GOPAVARAM	0088	
		0005	NORTHRAMAPURAM		
		0006	SOUTH RAMAPURAM		
		0007	BRAHMANAPALLE		
		0008	BODDECHERLA		
		0009	REKALAKUNTA		
		0010	VISWANATHAPURAM		
		0011	OBULAM		
		0012	MADAKALAVARIPALLE	0089	
014	KHAJIPET	0001	BHUMAYAPALLE	0090	
		0002	BUDDAYAPALLI	0091	
		0005	MACHUPALLE		
		0004	NAGASANIPALLE	0092	
		0003	PULLUR	0093	
		0006	PATTUR	0094	
		0007	KHAJIPET SUNKESULA	0095	
		0008	THUDUMULADINNE	0096	
		0013	THAVVARIPALLE		



MC	Mandal Name	Village Code	Village Name	I.U. No.	REMARKS
		0009	MIDUTHUR	0097	
		0010	YETURU	0098	
		0011	THRIPURAVARAM	0099	
		0012	KOMMALURU	0100	
		0014	RAVULAPALLE	0101	
		0015	DUMPALAGATTU	0102	
		0016	CHEMULLAPALLE	0103	
		0017	CHENNAMUKKAPALLE		
015	CHAPAD	0001	MADUR	0104	
		0002	VENGANNAGARIPALLE	0105	
		0003	CHIYYAPADU		
		0004	MORAIPALLE	0106	
		0005	PITCHAPADU		
		0006	SOMAPURAM	0107	
		0007	BHADRIAPALLE	0108	
		0008	NERRAWADA	0109	
		0009	KETHAVARAM	0110	
		0012	THUMMALAPADU		
		0010	CHAPAD	0111	
		0011	PALLAVOLU	0112	
		0013	ALLADUPALLE	0113	
		0014	PEDDAGURAVALLUR	0114	
		0019	CHINNAGURAVALLUR	0115	
		0015	BUDIDAPADU	0116	
		0016	ANANTHAPURAM	0117	
		0017	VEDURUR	0118	
		0018	KUTCHUPAPA	0119	
016	PRODDATUR	0001	RANGASAIPURAM	0120	
		0002	CHOWDUR		
		0003	PEDDASETTIPALLE		
		0004	DORASANIPALLE	0121	
		0007	KOTHAPALLE		
		0010	NANGANURPALLE		
		0011	REGULAPALLE		
		0016	RAMESWARAM		
		0017	MODAMEDAPALLE	0122	
		0014	PRODDATUR		
		0015	GOPAVARAM		
		0018	BOLLAVARAM		

MC	Mandal Name	Village Code	Village Name	I.U. No.	REMARKS
		0005	KAMANUR	0123	
		0006	SARVIREDDIPALLE	0124	
		0008	UPPARAPALLE	0125	
		0009	THALLAMAPURAM	0126	
		0012	YERRAGUNTLAPALLE	0127	
		0013	KALLUR	0128	
017	JAMMALAMADUGU	0001	SALEVARIUPPALAPADU	0129	
		0002	GUDEMCHERUVU		
		0003	PONNATHOTA		
		0020	MORAGUDI		
		0021	KANNELURU		
		0004	DIGUVAPATNAM	0130	
		0005	GANDIKOTA		
		0006	SANJEEVAPALLE		
		0007	POORVABOMMEPALLE		
		0008	VEMAGUNTAPALLE		
		0009	AMBAVARAM		
		0010	KOTHAGUNTAPALLE		
		0011	THUGUTLAPALLE		
		0022	JAMMALAMADUGU		
		0015	SUNNAPURALLAPALLE	0131	
		0012	GORIGANUR	0132	
		0013	DHARMAPURAM		
		0014	DANAVULAPADU		
		0017	DEVAGUDI		
		0018	POORVAPUSUGAMANCHIPALL		
		0019	P.SIRIGEPALLE	0133	
		0016	PEDDANDLUR	0134	
018	MUDDANUR	0001	DIGUVA BRAHMANAPALLE	0135	
		0002	KIBILI RAGHAVAPURAM		
		0003	OBULAPURAM		
		0004	KORRAPADU		
		0005	MANGAPATNAM		
		0006	DENEPALLE		
		0007	ARAVETIPALLE		
		0008	CHINTAKUNTA		
		0009	YAMAVARAM		
		0010	KOSINEPALLE		
		0011	KADASANIKOTHAPALLE		

MC	Mandal Name	Village Code	Village Name	I.U. No.	REMARKS
		0012	PENIKALAPADU	0135	
		0013	RAJULAGURAVAIHPALLE		
		0014	K.THIMMAPURAM		
		0015	NALLABALLE		
		0016	BONDALAKUNTA		
		0017	CHINNADUDYALA		
		0018	PEDDADUDYALA		
		0019	VELPUCHERLA		
		0020	V RAGHAVAPURAM		
		0021	UPPALUR		
		0022	KOLAVALI		
		0023	MUDDANUR		
019	SIMHADRIPURAM	0001	CHAVVARIPALLE		0136
		0002	NANDYALAMPALLE		
		0003	PYDIPALEM		
		0004	DEVATHAPURAM		
		0005	JANGAMAREDDIPALLE		
		0006	THELIKI		
		0007	MADDULAPAYA		
		0008	RAVULAKOLANU		
		0009	SUNKESULA		
		0010	DUDDEKUNTA		
		0011	KASANUR		
		0012	SIMHADRIPURAM		
		0013	GURIJALA		
		0014	BIDINEMCHERLA		
		0015	HIMAKUNTALA		
		0016	NIDIVELAGALA		
		0017	AGRAHARAM		
		0018	ANAKALAMMAGUDUR		
		0019	LOMADA		
		0020	BALAPANUR		
020	LINGALA	0001	PARNAPALLI		
		0002	KOMANUTHALA		
		0003	VELIDANDLA		
		0004	BONALA		
		0005	KAMASAMUDRAM		
		0006	DONDLAVAGU		
		0007	PEDDAKUDALA		

MC	Mandal Name	Village Code	Village Name	I.U. No.	REMARKS
		0008	LINGALA	0136	
		0009	LOPATNUTHALA		
		0010	MURARICHINTALA		
		0011	GUNAKANEPALLE		
		0012	RAMANUTHALAPALLE		
		0013	AMBAKAPALLE		
		0014	HEROJIPURAM		
		0015	CHINNAKUDALA		
		0016	NARSINGARAOPALLE		
		0017	VADLAVARIPALLE		
		0018	IPPATLA		
021	PULIVENDLA	0001	RAYALAPURAM		
		0002	RAGIMANUPALLE		
		0003	RACHUMARRIPALLE		
		0004	ATCHAVALLE		
		0005	ULIMELLA		
		0006	ERRABALLE		
		0007	KANAMPALLE		
		0008	K.VELAMVARIPALLE		
		0009	BRAHMANAPALLE		
		0010	PULIVENDLA (P) (URBAN)		
		0011	YERRAGUDIPALLE		
		0012	CHINNARANGAPURAM		
		0013	PEDDARANGAPURAM		
		0014	AHOBILAPURAM		
		0015	BHAKARAPURAM		
		0016	BOGGUDUPALLI		
		0017	KORRAPADU		
		0018	VENKATAMPALLE		
		0019	POLEPALLE		
		0020	KACHIVARIPALLE		
022	VEMULA	0001	CHINTALAJUTUR		
		0002	PEDDAJUTUR		
		0003	VELPULA		
		0004	MEEDIPENTLA		
		0005	VEMULA		
		0006	GOLLALAGUDUR		
		0007	NALLACHERUVUPALLE		
		0008	PENDLURU		

MC	Mandal Name	Village Code	Village Name	I.U. No.	REMARKS
		0009	PERNAPADU	0136	
		0010	CHAGALERU		
		0011	GONDIPALLE		
		0012	V.KOTHAPALLE		
023	THONDUR	0001	BUCHUPALLE		
		0002	BHADRAMPALLE		
		0003	THONDUR		
		0004	MALLELA		
		0005	UDAVAGANDLA		
		0006	AGADUR		
		0007	INAGALUR		
		0008	TELURU		
		0009	MADUR		
		0010	GUNDLAMADUGU		
		0011	SYDAPURAM		
		0012	JALAPARTHI		
		0013	PALUR		
		0014	SANTHAKOVVUR		
		0015	YADAVAKUNTA		
		0016	THIMMAPURAMPETA		
		0017	GOTUR		
024	VEERAPUNAYUNIPALLE	0001	ANKIREDDIPALLE	0137	
		0002	VELDURTHI		
		0003	URUTUR		
		0004	TALAPANUR		
		0005	PAYASAMPALLE		
		0006	ALIDENA		
		0007	LINGALA		
		0008	KEERTHIPALLE		
		0009	AYYAVARIPALLE		
		0010	INDUKUR		
		0011	KOMMADDI		
		0012	MOILLACHERUVU		
		0013	NORTHPALAGIRI		
		0014	SOUTHPALAGIRI		
		0015	TANGEDUPALLE		
		0016	GONUMAKULAPALLE		
		0017	ANIMELA		
		0018	PILLIVARIPALLE		

MC	Mandal Name	Village Code	Village Name	I.U. No.	REMARKS
		0019	U.RAJUPALEM	0138	
025	YERRAGUNTLA	0002	CHINNADANDLURU	0139	
		0005	MALEPADU		
		0001	P.GOPALAPURAM		
		0003	ILLURU		
		0004	KALAMALLA		
		0006	POTLADURTHI		
		0007	HANUMANAGUTTI		
		0008	KATTUGUTAVENGANNAGARIP		
		0009	NIDIZUVVE		
		0010	CHILEMKUR	0140	
		0011	PEDDANAPADU		
		0012	VALASAPALLE		
		0013	KODURU		
		0014	T.SUNKESULA		
		0015	THIPPALURU		
		0016	YERRAGUNTLA		
026	KAMALAPURAM	0001	KOKATAM		
		0002	SAMBATUR		
		0003	VIHARAPURAM	0141	
		0006	MIRAPURAM		
		0009	YERRAGUDIPADU		
		0004	GANGAVARAM	0142	
		0005	KAMALAPURAM	0143	
		0007	C.GOPALAPURAM		
		0008	PACHIKALAPADU		
		0010	PANDILLAPALLE		
		0011	NALLINGAYAPALLE		
		0012	GOLLAPALLE	0144	
		0013	T.SADIPIRALA		
		0014	RAMACHANDRAPURAM		
		0019	THURAKAPALLE		
		0023	LETAPALLE		
		0015	PEDDACHEPPALLE	0145	
		0016	VANKAMADA		
		0017	APPARAOPALLE		
		0018	JAMBAPURAM	0146	
		0020	CHINNACHEPALLE		
		0022	YELLAREDDIPALLE		

MC	Mandal Name	Village Code	Village Name	I.U. No.	REMARKS
		0024	DADIREDDIPALLE	0146	
		0021	PODADURTHI	0147	
027	VALLUR	0001	TAPPETLA	0148	
		0002	LEBAKA	0149	
		0003	PEDDAPUTHA	0150	
		0004	CHINNAPUTHA	0151	
		0005	PAIDIKALVA		
		0006	JANGAMPALLE		
		0011	KOTLURU	0152	
		0007	KOPPOLU	0153	
		0008	PUTHACHINNAYAPALLE	0154	
		0009	KUMARUNIPALLE		
		0012	ISUKAPALLE		
		0013	ANKAYAPALLE		
		0014	VENKATESAPURAM		
		0015	GOTUR		
		0016	OBANASOMAYAJULAPALLE		
		0017	KODANDARAMAPURAM		
		0018	AMBAVARAM		
		0019	YADAVAPURAM		
		0020	THOLLAGANGANAPALLE		
		0010	VALLUR		0155
028	CHENNUR	0001	SIVALAPALLE	0156	
		0002	KOKKARAYAPALLE		
		0004	DOULATHAPURAM	0157	
		0005	BAYANAPALLE		
		0003	CHENNUR	0158	
		0006	KANUPARTHI	0159	
		0007	NAZEERBAIGPALLE	0160	
		0008	GURRAMPADU		
		0009	RAMANAPALLE	0161	
		0010	UPPARAPALLE	0162	
		0011	DUGGANNAPALLE	0163	
		0012	MUNDLAPALLE	0164	
		0013	RACHINNAYAPALLE		
		0014	CHINAMACHUPALLE	0165	
		0015	RUDRABHARATHIPETA		
029	ATLUR	0001	YERRABALLE	0166	
		0002	NALLAYAPALLE		

MC	Mandal Name	Village Code	Village Name	I.U. No.	REMARKS
		0003	KAMALAKURU	0166	
		0004	MADAPUR	0167	
		0005	THAMBALLAGONDI		
		0006	GUJJALAVARIPALLE		
		0007	SHROTRIYAVENKATAPURAM		
		0008	KUMBHAGIRI		
		0009	KAMASAMUDRAM		
		0010	VEMALUR		
		0011	KONDUR		
		0012	ATLUR		
		0013	MUTHUKUR		
		0014	PIDATHALAVEERAYAPALLE		
		0015	JANNAVARAM		
		0016	VARIKUNTA		
		0017	MADDUR		
		0018	VIRURU		
		0019	RANGAMPALLE		
		0020	THUDUR		
		0021	UPPATUR		
		0022	CHENDUVOY		
		0023	MALINENIPATNAM		
030	VONTIMITTA	0001	DARJIPALLE	0168	
		0002	GOLLAPALLE		
		0003	PENNAPERURU		
		0004	KUDUMALUR		
		0005	KOTAPADU		
		0006	PONNAPALLI		
		0007	GUNDLAMADA		
		0008	BRAHMANAPALLE		
		0009	KURUGUNTLAPALLE		
		0010	MADHAVARAM		
		0011	NARAYANARAJUPETA		
		0012	RACHAGUDIPALLE		
		0013	GANGAPERURU	0169	
		0014	VONTIMETTA		
		0015	JOWKULAPALLE		
		0016	MANGAMPETA		
		0017	CHINTARAJUPALLE		
		0018	MANTAPAMPALLE		



MC	Mandal Name	Village Code	Village Name	I.U. No.	REMARKS
		0019	KONARAJUPALLE	0169	
031	SIDHOUT	0001	LINGAMPALLE	0170	
		0002	KADAPAYAPALLE		
		0003	PONNAVOLU	0171	
		0004	TOKKOLU	0172	
		0005	MACHUPALLE	0173	
		0006	JYOTHI	0174	
		0007	VONTI THATIPALLE	0175	
		0008	S.RAJAMPETA	0176	
		0011	SITHOUT @ SIDDAVATTAM		
		0012	JANGALAPALLE	0177	
		0013	VELUGUPALLE		
		0009	MULAPALLE		
		0010	GUNDLAMOOLA		
		0014	SHAKARAJUPALLE		
		0015	NEKANAPURAM	0178	
		0016	KANUMALAPALLE		
		0017	MANDAPALLE		
		0018	PEDDAPALLE		
032	KADAPA	0001	RAMARAJU PALLE	0179	
		0002	CHINNACHOWK		
		0003	NAGARAJUPETA		
		0004	CHEMMUMMIAPETA		
		0005	PUTLAMPALLI		
		0007	CUDDAPAH		
		0008	AKKAYAPALLE		
		0006	GUDURU	0180	
		0009	PATHACUDDAPAH	0181	
		0010	PALEMPALLE	0182	
		0011	UKKAYAPALLE	0183	
033	CHINTHAKOMMADINNE	0001	KOPPARTHI	0184	
		0002	THADIGOTLA		
		0003	PABBAPURAM		
		0004	PAPASABPET		
		0005	CHERLOPALLE		
		0006	BALUPALLE		
		0007	K.RAMACHANDRAPURAM		
		0008	KAMMAVARIPALLE		
		0009	CHINTAKOMMADINNE		

MC	Mandal Name	Village Code	Village Name	I.U. No.	REMARKS	
		0010	APPARAJUPALLE	0185		
		0011	BOGGALA PALLE			
		0012	BUGGALETIPALLE			
		0013	RUDRAYAGARIPALLE			
		0014	KOLUMULAPALLE			
		0015	JAMAL PALLE			
		0019	UTUKUR			
		0020	MAMILLAPALLE			
		0021	VISWANATHAPURAM			
		0022	KRISHNAPURAM			
		0023	RAYALAPANTHULAPALLE			
		0024	T.RAMACHANDRAPURAM			
		0016	CHINNAKAMPALLE		0186	
		0017	PEDDAKAMPALLE			
		0018	IPPAPENTA			
034	PENDLIMARRI	0001	KONDURU	0187		
		0002	NANDIMANDALAM	0188		
		0003	AV KALVA			
		0004	GONDI PALLE	0189		
		0005	THUMMALUR			
		0006	CHABALI	0190		
		0009	BINDURAO PALLE			
		0010	KONAYAPALLE			
		0011	SANGATIPALLE			
		0012	MOILLAKALAVA			
		0013	EGUVA PALLE			
		0014	RAMPATHADU			
		0015	GANGANAPALLE			
		0016	THIPPIREDDIPALLE			
		0017	S.RAMAPURAM			
		0018	YELLATUR			
		0019	CHENNAMRAJU PALLE			
		0020	A.RAMACHANDRAPURAM			
		0021	PENDLIMARRI			
		0022	PAGADALA PALLE			
		0023	CHINNADASARI PALLE			
		0024	CHEEMALAPENTA			
		0025	K GIRIYAPALLE			
		0026	PEDDADASARI PALLE			

MC	Mandal Name	Village Code	Village Name	I.U. No.	REMARKS
		0007	MACHANUR	0191	
		0008	KOTHAPETA		
035	VEMPALLE	0001	MUTHUKURU	0192	
		0002	RAMIREDDI PALLE		
		0003	NAGURU		
		0004	ALAVALA PADU		
		0005	PAMALUR		
		0006	KATHALURU		
		0007	TALLAPALLE		
		0008	T.VELAMVARIPALLE		
		0009	VEMPALLE		
		0010	ALIREDDIPALLE		0193
		0011	IDUPULAPAYA	0194	
036	CHAKRAYAPET	0001	KUMARAKALVA	0195	
		0002	ADDALAMARRI		
		0003	ANJANEYAPURAM	0196	
		0004	MARELLAMADAKA		
		0005	GANDIKOVVUR	0197	
		0014	KONDAPPAGARIPALLE		
		0015	SURABHI		
		0016	MAHADEVAPALLE		
		0017	GOTLAMITTA	0198	
		0006	ERRABOMMANAPALLE		
		0007	KATENENIYERRAGUDI	0199	
		0008	KALLURUPALLI		
		0009	RAJUPALLE		
		0010	KUPPAM	0200	
		0011	CHAKRAYAPET	0201	
		0012	CHILEKAMPALLE	0202	
		0013	NERSUPALLE		
037	GALIVEEDU	0001	TALAMUDIPI	0203	
		0002	KORLAKUNTA		
		0003	PULIKUNTA		
		0005	PANDIKUNTA		
		0006	THUMUKUNTA	0204	
		0004	NOOLIVEEDU		
		0007	GARUGUPALLI	0205	
		0008	GUNDLACHERUVU		
		0010	PYARAMPALLE		

MC	Mandal Name	Village Code	Village Name	I.U. No.	REMARKS
		0011	VELIGALLU	0205	
		0009	GOPANAPALLE	0206	
		0012	GALIVEEDU	0207	
		0013	ARAVEEDU		
		0014	EGUVAGOTTIVEEDU	0208	
038	CHINNAMANDEM	0001	DIGUVAGOTTIVEEDU	0209	
		0004	TSAKIBANDA		
		0005	VANDADI		
		0006	MALLUR		
		0002	KALIBANDA	0210	
		0003	PADAMATIKONA	0211	
		0007	DEVAGUDIPALLE	0212	
		0008	CHINNAMANDEM		
		0009	BONAMALA		
039	SAMBEPALLE	0001	NARAYANAREDDIPALLE	0213	
		0002	MOTAKATLA		
		0003	GUNNIKUNTLA		
		0004	GURIGINJAKUNTA		
		0005	DUDYALA	0214	
		0006	SAMBEPALLE		
		0007	ROUTHUKUNTA		
		0008	DEVAPATLA		
		0009	S.SOMAVARAM		
		0010	GUTTAPALLE		
		0011	SETTIPALLE		
040	T.SUNDUPALLE	0001	POLIMERAPALLE	0215	
		0002	T.SUNDUPALLE		
		0003	BHAGAMPALLE	0216	
		0004	YERRAMANENIPALEM		
		0005	G REDDIVARIPALLE		
		0006	GUNDLAPALLE		
		0007	THIMMASAMUDRAM	0217	
		0008	AKKAMPALLE	0218	
		0009	PERUMALLAIAHGARIPALLE		
		0011	MADITHADU		
		0010	RAYAVARAM	0219	
		0012	CHINNAIAHGARIPALLE		
		0013	PEDDINENIKALVA		
		0014	MUDAMPADU		

MC	Mandal Name	Village Code	Village Name	I.U. No.	REMARKS
041	RAYACHOTI	0001	GUNTIMADUGU	0220	
		0002	KATIMAYAKUNTA		
		0003	MADHAVARAM		
		0004	YERRANAGUPALLE		
		0005	GORLAMUDIVEEDU		
		0006	YANDAPALLE		
		0007	BOTLACHERUVU		
		0008	PEDDAKALVAPALLE		0221
		0009	CHERLOPALLE		
		0010	MASAPET		
		0011	ABBAVARAM		
		0012	INDUKURUPALLE		
		0013	T SYAMALAVARIPALLE		
		0014	DULLAVARIPALLE		
		0015	PEMMADAPALLE		
		0016	SIBYALA		
		0017	KASBAGOLLAPALLE		
		0018	RAYACHOTI		
		0019	CHENNAMUKKAPALLE		
042	LAKKIREDDIPALLE	0001	BRAHMANAYERRAGUDI	0222	
		0002	DINNEPADU		
		0003	GUDLAVARIPALLE		
		0004	ANANTHAPURAM		
		0005	LAKKIREDDIPALLE		
		0006	DAPPEPALLE	0223	
		0007	PANDILLAPALLE		
		0008	NARAHARIBHATLAPALLE		
		0009	SOMABHOTLAPALLE		
		0010	KURNOOTHALA		
		0011	MADDIREVULA		
		0012	KAKULAVARAM		
043	RAMAPURAM	0001	KALPANAYUNICHERUVU	0224	
		0004	NEELAKANTHARAOPETA		
		0005	SUDDAMALLA		
		0006	NALLAGUTTAPALLE		
		0007	SARASWATHIPALLE	0225	
		0002	GOPAGUDIPALLE		
		0003	GUVVALACHERUVU		
		0008	RACHAPALLE	0226	

MC	Mandal Name	Village Code	Village Name	I.U. No.	REMARKS
		0009	HASANAPURAM	0226	
		0010	CHITLUR		
		0011	BANDLAPALLE		
		0012	POTHUKURUPALLE		
044	VEERABALLE	0001	VONGIMALLA	0227	
		0002	YADABALLE		
		0003	GADIKOTA		
		0004	VEERABALLE	0228	
		0005	SOMAVARAM	0229	
		0006	PEDDIVEEDU		
		0009	SANIPAYA		
		0007	MATLI	0230	
		0008	ODIVEEDU		
045	NANDALUR	0001	CHINTALAKUNTA		0231
		0006	KOMMURU		
		0007	RAMAMAMBAPURAM		
		0008	KONAPURAM		
		0009	RANGAYAPALLI		
		0010	TIMMARAJU PALLI		
		0011	POTHAPI		
		0012	JANGALAPALLE		
		0013	NOOKINUNIPALLE		
		0014	KUNDA NELLORE		
		0002	PATUR	0232	
		0021	NAGIREDDIPALLE	0233	
		0003	NANDALUR		
		0004	ADEPUR	0234	
		0005	YELLAMARAJUPALLE		
		0015	KOMARUNIPALLE		
		0016	TANGUTURU	0235	
		0017	TANGUTUR VENGAMAMBAPUR		
		0018	LEBAKA		
		0019	NALLATHIMMAYAPALLE	0236	
		0020	LABAKAMANGAMAMBAPURAM		
046	PENAGALUR	0001	NARASINGARAJUPURAM	0237	
		0002	SIRIYAVARAM		
		0003	THIRUNAMPALLE		
		0004	THIMMAMAMBAPURAM		
		0005	KONDUR		

MC	Mandal Name	Village Code	Village Name	I.U. No.	REMARKS
		0006	PEDDAYAPALLE	0237	
		0007	DAMANCHERLA		
		0008	YELAGACHERLA MANGAMAMB		
		0009	VELAGACHERLA		
		0010	PENAGALUR AGRAHARAM		
		0011	KONDURUCHINRAYASAMUDRA		
		0012	PENAGALUR		
		0013	SIDDAVARAM		
		0014	THIRUMALARAJUPETA		
		0015	SINGAREDDIPALLE		
		0016	KAMBALAKUNTA		
		0017	INDLUR		
		0018	SINGANAMALACHENNARAYAS		
		0019	GIRIJAMAMBAPURAM		
		0020	SINGANAMALAVENGAMAMBAP		
		0021	SINGANAMALA		
		0023	OBILI		
		0022	KOMANTHARAJUPURAM	0238	
		0024	JETTIVARIPALLE		
		0025	NARAYANA NELLORE		
		0026	NALLAPAREDDIPALLE		
		0027	PONDALURVENKATAMPALLE		
		0028	PONDALUR		
		0029	ETIMARPURAM		
047	CHITVEL	0001	MALEMARPURAM	0239	
		0002	MALLEMADUGU		
		0003	CHINTALACHELIKA		
		0004	RAJUKUNTA		
		0005	MYLAPALLE		
		0006	DEVAMACHUPALLE		
		0007	CHITVEL		
		0008	KAMPASAMUDRAM		
		0009	BHAKARAPURAM	0240	
		0010	CHERLOPALLE		
		0011	THIMMAYPALEM		
		0012	KAMPASAMUDRAM AGRAHARA		
		0013	NAGARIPADU		
		0014	NETHIVARIPALLE		
		0015	THUMMA KONDA		

MC	Mandal Name	Village Code	Village Name	I.U. No.	REMARKS
		0016	MAHARAJAPURAM @SIDDARE	0240	
		0017	K.V.R.R. PURAM		
		0018	KALVAVARIKHANDRIKA		
		0019	NAGAVARAM		
048	RAJAMPET	0001	PULAPATTURU	0241	
		0002	MANDAPALLE		
		0003	SESHAMAMBAPURAM	0242	
		0004	GUNDLUR		
		0005	TALLAPAKA	0243	
		0006	MADANAGOPALAPURAM	0244	
		0007	KITCHAMAMBAPURAM		
		0008	SITARAMPURAM		
		0009	POLI		
		0010	RAJAMPET		
		0011	MANNUR		
		0012	BAHIRAJAPALLE		
		0013	HASTAVARAM		
		0014	KOTHAPALLE		
		0015	AKEPADU		
		0016	ROLLABUDUGUNTAPALLE		
		0017	ROLLAMADUGU		
		0018	SRIRANGARAJAPURAM		
		0019	BRAHMANAPALLE		
		0020	ANANTHARAJUPURAM		
		0021	UTUKUR		
		0022	MITTAMEEDAPALLE		
		0023	GOPAMAMBAPURAM		
049	PULLAMPETA	0001	SREERANGARAJUPALEM	0245	
		0002	THIPPAYAPALLE		
		0003	DEVASAMUDRAM		
		0004	VATHALUR		
		0005	IMMANUR		
		0006	PULLAMPETA		
		0007	PUTHANAVARIPALLE		
		0008	ANANTAIAHGARIPALLE		
		0009	RAMASAMUDRAM		
		0010	UTUKURU CHALIVENDALA		
		0011	UTUKURUVENKATAMPALLE		
		0012	DANDLOPALLE		



MC	Mandal Name	Village Code	Village Name	I.U. No.	REMARKS
		0013	VALLURUPALLE	0245	
		0014	KOTHAPALLE AGRAHARAM		
		0015	KOMMANAVARIPALLE		
		0016	DALAVAIPALLE		
		0017	APPA RAJUPETA		
		0018	GARALAMADUGU		
		0019	A.CHANNAMAMBAPURAM		
		0020	ANANTHASAMUDRAM		
		0021	RANGAMPALLE		
		0022	THIRUVENGALANATHARAJAP		
		0023	PERIYAVARAM		
		0024	KETHARAJUPALLE		
		0025	REDDIPALLE		
050	OBULAVARIPALLE	0001	VENKATESAPURAM		
		0002	GOBBURUVARIPALLE		
		0003	PEDDARAMPADU		
		0004	RALLACHERUVUPALLE		
		0005	BOTIMEEDAPALLE		
		0006	BOMMAVARAM		
		0007	GOVINDAMPALLE		
		0008	MUKKAVARIPALLE		
		0009	CHINNAORAMPADU		
		0010	KORLAKUNTA		
		0011	JILLELAMADAKAVADDEPALL		
		0012	YERRAGUNTAKOTA		
		0013	GADELA		
		0014	NUKANAPALLE		
		0015	MANGAMPETA		
051	KODUR	0001	ANANTHARAJUPETA	0246	
		0002	RAGHAVARAJUPURAM		
		0003	GANGARAJUPURAM		
		0004	VASUDEVAPURAM		
		0005	VELLELAVARI KHANDRIKA		
		0006	OBANAPALLE		
		0007	KITCHAMAMBAPURAMAGRAHA		
		0008	CHIYYAVARAM		
		0009	K.BUDUGUNTAPALLE		
		0010	KODUR WEST		
		0011	KODUR EAST		
		0012	UPPARAPALLE		
		0013	SRINIVASAPURAM	0246	
		0014	SETTI GUNTA		

**PROFORMA-B**  
**VILLAGE INSURANCE UNIT SCHEME UNDER PMFBY**  
**(MANDAL WISE DISTRICT ABSTRACT)- KHARIF 2017 SEASON**

**CROP:RICE**

**DISTRICT: YSR KADAPA**

Sl. No	Name of the Mandal	No. of Villages	No.ofExpts Proposed	Category of Units					Total I.U.s
				Single Village	2-5 Villages	More than 5 villages	Entire Mandal	Group of Mandals	
1	KONDAPURAM	38	28	0	2	2	0	0	4
2	MYLAVARAM	28	30	0	0	3	0	0	3
3	PEDDAMUDIUM	28	34	0	1	3	0	0	4
4	RAJUPALEM	17	46	8	1	1	0	0	10
5	DUVVUR	20	60	10	5	0	0	0	15
6	S.MYDUKUR	16	40	6	4	0	0	0	10
7	BRAHMAMGARI MATTAM	20	44	4	7	0	0	0	11
8	SRIAVADHUTHA KASINAYANA	20	28	0	2	2	0	0	4
9	KALASAPADU	24	18	0	2	1	0	0	3
10	PORUMAMILLA	31	44	1	5	2	0	0	8
11	B.KODUR	19	34	3	3	1	0	0	7
12	BADVEL	24	40	2	3	2	0	0	7
13	GOPAVARAM	12	18	1	1	1	0	0	3
14	KHAJIPET	17	56	11	3	0	0	0	14
15	CHAPAD	19	64	13	3	0	0	0	16
16	PRODDATUR	18	42	6	2	1	0	0	9
17	JAMMALAMADUGU	22	30	3	2	1	0	0	6
18	MUDDANUR	23	10	0	0	0	1	0	1
19	SIMHADRI PURAM	20	16	0	0	0	0	1	1
20	LINGALA	18							
21	PULIVENDLA	20							
22	VEMULA	12							
23	THONDUR	17							
24	VEERAPUNAYUNI PALLE	19	14	1	0	1	0	0	2
25	YERRAGUNTLA	16	14	0	1	1	0	0	2
26	KAMALAPURAM	24	40	4	1	2	0	0	7
27	VALLUR	20	38	6	1	1	0	0	8
28	CHENNUR	15	40	5	5	0	0	0	10
29	ATLUR	23	14	0	1	1	0	0	2
30	VONTIMITTA	19	20	0	0	2	0	0	2
31	SIDHOUT	18	42	5	3	1	0	0	9



Sl. No	Name of the Mandal	No. of Villages	No.ofExpts Proposed	Category of Units					Total I.U.s
				Single Village	2-5 Villages	More than 5 villages	Entire Mandal	Group of Mandals	
32	KADAPA	11	26	4	0	1	0	0	5
33	CHINTHAKOMMA DINNE	24	24	0	1	2	0	0	3
34	PENDLIMARRI	26	26	1	3	1	0	0	5
35	VEMPALLE	11	18	2	0	1	0	0	3
36	CHAKRAYAPET	17	32	3	5	0	0	0	8
37	GALIVEEDU	14	24	3	3	0	0	0	6
38	CHINNAMANDEM	9	16	2	2	0	0	0	4
39	SAMBEPALLE	11	14	0	1	1	0	0	2
40	T.SUNDUPALLE	14	20	1	4	0	0	0	5
41	RAYACHOTI	19	20	0	0	2	0	0	2
42	LAKKIREDDIPALLE	12	14	0	1	1	0	0	2
43	RAMAPURAM	12	12	0	3	0	0	0	3
44	VEERABALLE	9	16	1	3	0	0	0	4
45	NANDALUR	21	30	0	5	1	0	0	6
46	PENAGALUR	29	20	0	0	2	0	0	2
47	CHITVEL	19	20	0	0	2	0	0	2
48	RAJAMPET	23	22	1	2	1	0	0	4
49	PULLAMPETA	25	16	0	0	0	0	1	1
50	OBULAVARIPALLE	15							
51	KODUR	14	10	0	0	0	1	0	1
	<b>TOTAL</b>	<b>972</b>	<b>1284</b>	<b>107</b>	<b>91</b>	<b>44</b>	<b>2</b>	<b>2</b>	<b>246</b>

<b>STATEMENT - 6</b>			
<b>NOTIFICATION OF AREAS UNDER PRADHANA MANTRI FASAL BIMA YOJANA</b>			
<b>SCHEME IN ANDHRA PRADESH</b>		<b>SEASON : KHARIF 2017</b>	
<b>DISTRICT : KURNOOL</b>		<b>54 Mandals</b>	
<b>Unit No</b>	<b>Mandals</b>	<b>No. of Mandals</b>	<b>No. of Experim ents</b>
<b>CROP : RICE</b>		<b>(I.U.338)</b>	
	<b>Selected under "Village made as Insurance Unit"</b>	917	1580
<b>CROP : JOWAR</b>			
	<b>DISTRICT IS MADE AS SINGLE UNIT</b>	54	72
<b>CROP : BAJRA</b>		<b>(I.U. 5)</b>	
<b>I</b>	2.Kosigi 1.Kowthalam 22.Peddakadu1ur 4.Nandavaram 3.Mantralayam7.Kurnool 18.Kallur 17.Orvakal 6.Gudur 19.Kodumur5.C.Belagal8.Nandikotkur 16.Midthur 9.Pagidyala 15.Jupadu Bunglow11.Atmakur13.Velgode 14.Pamulapadu 10.Kothapalle 12.Srisailam	20	18
<b>II</b>	51.Pathikonda 27.Devanakonda 50.Thuggali 52.Maddikera (East)20.Gonegandla	5	18
<b>III</b>	34.Nandyal 35.Mahanandi 33.Bandi Atmakur 31.Panyam 32.Gadivemula38.Allagadda 37.Rudravaram 36.Sirvel 39.Chagalamarri30.Bethamcherla 29.Veldurthi 28.Krishnagiri	12	18
<b>IV</b>	21.Yemmiganur 23.Adoni 24.Holagunda 25.Aluru 26.Aspari 53.Chippagiri 54.Halaharvi	7	18
<b>V</b>	40.Uyyalawada 41.Dornipadu 42.Gospadu 44.Banaganapalle 45.Sanjamala46.Kolimigundla 47.Owk 48.Peapally 49.Dhone 43.Koilakuntla	10	18
	<b>TOTAL</b>	<b>54</b>	<b>90</b>
<b>CROP : REDGRAM</b>		<b>(I.U. 3)</b>	
<b>I</b>	23.Adoni 2.Kosigi 1.Kowthalam 22.Peddakadulur 21.Yemmiganur 4.Nandavaram 3.Manthralayam 6.Gudur 19.Kodumur 5.C.Belagal 18.Kallur 17.Orvakal 8.Nandikotkur 16.Midthur 9.Pagidyala 15.Jupadu Bunglow 11.Atmakur 13.Velgode 14.Pamulapadu 10.Kothapalle 12.Srisailam 34.Nandyal 35.Mahanandi 33.BandiAtmakur 31.Panyam 32.Gadivemula 38.Allagadda 37.Rudravaram 36.Sirvel 39.Chagalamarri42.Gospad 7.Kurnool	32	18
<b>II</b>	43.Koilakuntla 41.Dornipadu 40.Uyyalawada 45.Sanjamala46.Kolimigundla 44.Banaganapalle 47.Owk.	7	18
<b>III</b>	49.Dhone 30.Bethamcherla 29.Veldurthi 28.Krishnagiri 48.Peapally51.Pathikonda 27.Devanakonda 50.Tuggali 52.Maddikera (East)20.Gonegandla 25.Alur 53.Chippagiri 26.Aspari 24.Holagonda 54.Halaharvi	15	18
	<b>TOTAL</b>	<b>54</b>	<b>54</b>

<b>CROP : SUNFLOWER</b>		<b>(I.U. 4)</b>	
<b>I</b>	33.Bandi Atmakur 32.Gadivemula 11.Atmakur 13.Velgode14.Pamulapadu 10.Kothapalle 12.Srisailam 8.Nandikotkur 16.Midthur9.Pagidyala15.Jupadu Banglow 6.Gudur 5. C.Belagal 7.Kurnool 17.Orvakal 4.Nandavaram	16	18
<b>II</b>	2.Kosigi 1.Kowthalam 3.Manthralayam	3	18
<b>III</b>	23.Adoni 22.Pedda Kadulur 25.Alur 53.Chippagiri 26.Aspari24.Holagonda 54.Halaharvi 51.Pathikonda 50.Tuggali 52.Maddikera(East)	10	18
<b>IV</b>	34.Nandyal 35.Mahanandi 31.Panyam 38.Allagadda 37.Rudravaram36.Sirvel 39.Chagalamarri 42.Gospadu 43.Koilakuntla 41.Dornipadu 40.Uyyalawada 45.Sanjamala 46.Kolimigundla 44.Banaganapalle 47.Owk 19.Kodumu 49.Dhone 30.Bethemcherla 29.Veldurthi 28.Krishnagiri48.Peapally 18.Kallur 21.Yemmiganur 27.Devanakonda 20.Gonegandla	25	18
<b>TOTAL</b>		<b>54</b>	<b>72</b>
<b>CROP : COTTON ( Irrigated)</b>			
<b>DISTRICT IS MADE AS SINGLE UNIT</b>		54	26
<b>CROP : COTTON (Un Irrigated)</b>		<b>( I. U. 5)</b>	
<b>I</b>	1.Kowthalam 2.Kosigi 3.Manthralayam 4.Nandavaram 5.C.Belagal6.Gudur 7.Kurnool 8.Nandikotkur 9.Pagidiyala 10.Kothapalle11.Atmakur 12.Velgodu 13.Srisailam 14.Pamulapadu	14	18
<b>II</b>	15.Jupadu Banglow 16.Midtur 17.Orvakal 18.Kallur 19.Kodumur20.Gonegandla 21.Yemmiganur 22.Peddakadabur 23.Adoni	9	18
<b>III</b>	24.Holagunda 25.Aluru 26.Aspari 27.Devanakonda 28.Krishnagiri 29.Veldurthi 30.Bethamcherla 31.Panyam 32.Gadivemula	9	18
<b>IV</b>	33.Bandi Atmakur 34.Nandyal 35.Mahanandi 36.Sirvel 37.Rudravaram38.Allagadda 39.Chagalamarri	7	18
<b>V</b>	40.Uyyalawada 41.Dornipadu 42.Gosapadu 43.Koyalakuntla44.Banaganapalle 45.Sanjmala 46.Kolimigundla 47.Owk48.Peapally 49.Done 50.Tuggali 51.pathikonda 52.Maddikera (East)53.Chippagiri 54.Halaharvi	15	18
<b>TOTAL</b>		<b>54</b>	<b>90</b>
<b>CROP :CASTOR</b>			
<b>DISTRICT IS MADE AS SINGLE UNIT</b>		54	80

CROP :CHILLIES (I)			
	<b>DISTRICT IS MADE AS SINGLE UNIT</b>	54	26
CROP : CHILLIES (UI)			
	<b>DISTRICT IS MADE AS SINGLE UNIT</b>	54	26
CROP: SUGAR CANE (Plant)			
	<b>DISTRICT IS MADE AS SINGLE UNIT</b>	54	26
CROP: SUGAR CANE ( RATOON)			
	<b>DISTRICT IS MADE AS SINGLE UNIT</b>	54	26
<b>CROP: KORRA</b>			
<b>I</b>	1.Mantralayam 2.Kosigi 3.Kowthalam 4.Pedda Kaduburu 5.Yemmiganuru 6.nandavaram 7.C.Belagal 8.Gudur 20.Kodumuru 21.Gonegandla 22.Adoni 23.Holagonda 24. Halaharvi 25.Aluru 26. Aspari 27.Devanakonda 28.Krishnagiri 41.Pattikonda 42.Chippagiri 43.Maddikera (East) 44.Tuggali	21	18
<b>II</b>	9.Kalluru 10.Kurnool 11.Nandikotkur 12.Pagidyala 13.Jupadu Banglow 14.Kothapalli 15.Srisailam 16.Atmakur 17.Pamulapadu 18.Midthuru 19.Orvakal 29.Veldurthy 31.Panyam 32.Gadivemula 40.Dhone	15	18
<b>III</b>	33.Velgode 34.Bandi Atmakur 35.Nandyal 36.Mahanandi 37.Sirivel 38.Gospadu 39.Banaganapalli. 45.Peapully 30.Bethamcherla 46.Owk 47.Koilakuntla 48.Rudravaram 49.Allagadda 50.Dornipadu 51.Sanjamala 52.Kolimiguntla 53.Uyyalavada 54.Chagalamarri	18	18
	<b>TOTAL</b>	<b>54</b>	<b>54</b>

**PROFORMA-A**  
**VILLAGE INSURANCE UNIT SCHEME UNDER PMFBY**  
**STATEMENT SHOWING THE VILLAGE WISE INSURANCE UNITS KHARIF 2017**  
**SEASON**

**CROP:RICE**

**DISTRICT: KURNOOL**

MC	Mandal Name	Village Code	Village Name	I.U. No.	REMARKS
001	MANTRALAYAM	0001	NARAYANAPURAM	0001	
		0004	KACHAPURAM	0002	
		0005	RAMPURAM	0003	
		0008	CHETNIHALLI	0004	
		0002	KAGGALLU	0005	
		0003	DIBBANADODDI		
		0006	BASAPURAM		
		0009	MANCHALA		
		0011	CHILAKALADONA		
		0014	RACHUMARRI		
		0015	SUNKESWARI		
		0016	SOWLA HALLI		
		0019	SINGARAJANAHALLI		
		0007	MADHAVARAM		0006
		0010	KALLUDEVAKUNTA		
		0012	BUDUR		
		0013	SUGUR		
		0017	MALAPALLE		
		0018	PARAMANDODDI		
		0020	HAGARURUTHIMMAPURAM		
002	KOSIGI	0005	KANDUKUR	0007	
		0001	KADIDODDI	0008	
		0004	KAMANDODDI		
		0009	SATHANUR	0009	
		0010	THUMBIGANUR	0010	
		0007	BATRA BOMMALAPURAM	0011	
		0008	AGASANUR		
		0002	ARLABANDA	0012	
		0003	PUTTAKUNTA		
		0006	MOOGALADODDI		
		0011	IRANGAL		
		0012	BOMPALLE		
		0013	BELAGALLU		



MC	Mandal Name	Village Code	Village Name	I.U. No.	REMARKS
		0014	DEVARABETTA	0012	
		0015	SAJJALAGUDDAM		
		0016	JAMPAPURAM		
		0017	CHIRTHANAKAL		
		0018	DUDDI		
		0019	YANDAPALLE		
		0020	VANDAGALLU		
		0021	ZUMALADINNE		
		0022	GOWDEGALLU		
		0023	NELAKOSIGI		
		0024	KOSIGI		
		0025	PENDEKAL		
		0026	CHINTAKUNTA		
		0027	PALLIPADU		
		0028	KALAVALAGUNDU		
003	KOWTHALAM	0001	MARALI	0013	
		0002	GUDIKAMBALI		
		0003	GURRALADODDI		
		0004	VALLUR	0014	
		0005	HALVI	0015	
		0006	GOTHULADODDI		
		0009	NADICHAGI		
		0007	KATEDODDI	0016	
		0008	KUMBALANUR	0017	
		0010	MYALIGANUR	0018	
		0011	KATRIKI		
		0020	LINGALADINNE		
		0021	AGASALADINNE		
		0022	DOMMALADINNE		
		0028	VEERLADINNE		
		0029	BAPURAM		
		0030	ROWDUR		
		0031	UPPARAHAL	0019	
		0012	PODALAKUNTA		
		0013	MADIRE		
		0014	CHUDI		
		0015	THIPPALADODDI		
		0016	KARANI		
		0019	SULAKERI		

MC	Mandal Name	Village Code	Village Name	I.U. No.	REMARKS
		0023	BANTAKUNTA	0019	
		0017	MALLANAHATTI	0020	
		0018	CHIRTAPALLE		
		0024	URUKUNDA		
		0025	KAMAVARAM		
		0026	ECHALAHAL		
		0027	KOWTHALAM	0021	
		0032	KUNTANAHAL	0022	
		0033	BADINEHAL		
		0034	YERIGIRI		
		0035	THOVI		
004	PEDDA KADUBUR	0006	CHINNATUMBALAM	0023	
		0008	JALVADI	0024	
		0009	KAMBADAHAL		
		0010	HISSARA MURVARI		
		0001	PEEKALABETTA	0025	
		0002	GAVIGATLU		
		0004	HULIKANVI		
		0005	BASALADODDI		
		0011	KALLUKUNTA		
		0007	KAMBALADINNE	0026	
		0012	MUCHIGERI	0027	
		0013	NOWLEKAL		
		0014	MYAKADONA		
		0003	BAPALADODDI	0028	
		0015	CHINNA KADUBUR		
		0016	TARAPURAM		
		0017	RANGAPURAM		
		0018	PEDDA KADUBUR		
005	YEMMIGANUR	0020	YEMMIGANUR	0029	
		0011	GUDIKAL	0030	
		0012	BANAVASI	0031	
		0014	MALAKAPURAM		
		0017	KADIMETLA	0032	
		0019	RALLADODDI		
		0001	SOGANUR	0033	
		0002	K.THIMMAPURAM		
		0003	TSALLAKUDLUR		
		0004	DIVAMDINNE		

MC	Mandal Name	Village Code	Village Name	I.U. No.	REMARKS
		0005	GARLADINNE	0033	
		0006	PESALADINNE		
		0007	ENIGABALA		
		0008	PARLAPALLE		
		0009	KALUGOTLA		
		0010	SARDARPURAM		
		0013	KANDANATHI		
		0015	KADIVELLA		
		0016	KOTEKAL		
		0018	DEVIBETTA		
006	NANDAVARAM	0001	NADIKHAIRAVADI	0034	
		0013	NAGALADINNE	0035	
		0014	KANAKAVEEDU		
		0015	MITTASOMPURAM		
		0018	CHAMALAGUDURU		
		0019	PONAKALADINNE		
		0002	IBHARAMPURAM	0036	
		0004	HALAHARVI		
		0005	DHARMAPURAM		
		0007	NANDAVARAM	0037	
		0003	MACHAPURAM		
		0008	POOLACHINTA		
		0010	JOHARAPURAM		
		0011	PEDDAKOTHILIKI		
		0012	CHINNAKOTHILIKI	0038	
		0006	MUGATHI		
		0009	GANGAVARAM	0039	
		0016	GURUJALA	0040	
		0017	RAYACHOTY		
007	C.BELAGAL	0001	MALASOMAPURAM	0041	
		0002	PALUKUDODDI	0042	
		0004	KONDAPURAM	0043	
		0005	KOTHAKOTA	0044	
		0006	POLAKAL	0045	
		0003	GUNDREVULA		
		0007	C.BELAGAL		
		0008	KAMBADAHAL		
		0009	BURANDODDI		
		0010	BRAHMANADODDI		

MC	Mandal Name	Village Code	Village Name	I.U. No.	REMARKS
008	GUDUR	0001	MUNAGALA	0045	
		0002	JULAKALLU		
		0003	PONNAKALLU		
		0004	MALLAPURAM		
		0005	REGADI KHANAPURAM		
		0006	GUDUR		
		0007	CHANUGONDLA		
		0008	GUDIPADU		
		0009	PENCHIKALAPADU		
		0010	KURUVANAGALAPURAM		
		0011	BUDIDAPADU		
009	KALLUR	0001	PARLA	0046	
		0002	K.MARKAPURAM		
		0003	SALKAPURAM		
		0004	A.GOKULAPADU		
		0005	LAXMIPURAM (PART)		
		0006	DUPADU		
		0007	THADAKANAPALLE		
		0008	PEDDA TEKUR		
		0009	CHINNA TEKUR		
		0010	BASTIPADU		
		0011	BOLLAVARAM		
		0012	PUSULUR		
		0013	REMADUR		
		0014	NAYAKALLU		
		0015	KONGANAPADU		
		0016	ULINDAKONDA		
		0017	CHETLA MALLAPURAM		
		0018	YAPARLAPADU		
		0019	PANDIPADU (OG)		
		0020	PEDDAPADU (OG)		
		0021	KALLUR		
010	KURNOOL	0001	R.KANTHALAPADU	0047	
		0005	BASAVAPURAM	0048	
		0002	SUNKESULA		
		0003	REMATA		
		0004	ULCHALA	0049	
		0006	EDURUR		
		0007	G.SINGAVARAM		

MC	Mandal Name	Village Code	Village Name	I.U. No.	REMARKS
		0008	NIDZUR	0050	
		0009	MUNAGALAPADU	0051	
		0022	MAMIDALAPADU(CT)		
		0010	PANCHALINGALA	0052	
		0011	E.THANDRAPADU		
		0012	GONDIPARLA		
		0015	DEVAMADA		
		0016	PUDUR	0053	
		0013	RUDRAVARAM		
		0014	NOOTHANAPALLE		
		0017	GARGEYAPURAM		
		0018	DIGUVAPADU		
		0019	PASUPULA		
		0020	B.THANDRAPADU	0054	
		0021	JOHARAPURAM		
		0023	DINNADEVARAPADU		
		0024	KURNOOL		
		0025	ROJA		
011	NANDIKOTKUR	0001	SANTHANIKOTA	0055	
		0002	BIJINAVEMULA	0056	
		0003	KONIDELA		
		0004	NAGATOOR		
		0008	NANDI KOTKUR	0057	
		0006	MALYALA		
		0005	MADDIGATLA	0058	
		0009	BOLLAVARAM		
		0012	DAMAGATLA		
		0007	ALLUR	0059	
		0010	VADDAMANU		
		0011	BRAHMANAKOTKUR		
012	PAGIDYALA	0001	MURVAKONDA		0060
		0004	MUCHUMARRI	0061	
		0007	PATHAKOTA(EAST)		
		0008	PATHAKOTA(WEST)	0062	
		0009	PAGIDYALA	0063	
		0010	LAXMAPURAM		
013	JUPADU BUNGALOW	0001	MANDLEM	0064	
		0002	TARTUR		
		0003	TANGADANCHA		

MC	Mandal Name	Village Code	Village Name	I.U. No.	REMARKS
		0005	TATIPADU		
		0009	LINGAPURAM	0064	
		0010	PARUMANCHALA		
		0007	BANNUR	0065	
		0004	BOLLAVARAM	0066	
		0006	GANAPURAM		
		0008	TARIGOPULA	0067	
		0011	THUDICHERLA	0068	
014	KOTHAPALLE	0008	KOTHAPALLE	0069	
		0009	GUVALAKUNTA	0070	
		0001	SIDDHESWARAM		
		0004	ERRAMATAM		
		0005	MUSALIMADUGU		
		0006	GUMMADAPURAM	0071	
		0007	SIVAPURAM		
		0011	GOKAVARAM		
		0012	BATTUVARIPALLE		
		0010	NANDIKUNTA		
		0013	KOKKERANCHA		
		0014	EDURUPADU		
		0015	DUDYALA	0072	
015	SRISAILAM	0001	HATAKESWARAM		
		0002	SRISAILAMGUDEM DEVASTH		
		0003	SIKHARAM		
		0004	SRISAILAM PROJECT		
016	ATMAKUR	0001	KURUKUNDA	0073	
		0002	VADLA RAMAPURAM	0074	
		0003	INDIRESWARAM	0075	
		0004	PINNAPURAM		
		0006	ATMAKUR	0076	
		0005	KRISHNAPURAM		
		0007	KARIVENA	0077	
		0008	NALLAKALVA		
		0009	SIDDEPALLE		
		0010	SIDDAPURAM	0078	
017	PAMULAPADU	0001	THUMMALUR	0079	
		0002	JUTUR		
		0003	CHELIMELLA		
		0004	ISKALA	0080	

MC	Mandal Name	Village Code	Village Name	I.U. No.	REMARKS
		0005	KAMBALAPALLE	0081	
		0007	PAMULAPADU		
		0006	BHANUMUKKALA	0082	
		0008	MITTAKANDALA	0083	
		0009	VANALA	0084	
		0010	MADDUR	0085	
		0011	VEMPENTA	0086	
018	MIDTHUR	0001	NAGALOOTY	0087	
		0002	VEEPANAGANDLA		
		0003	BYRAPURAM		
		0004	THIMMAPURAM		
		0005	CHERAKUCHERLA		
		0006	MIDTHUR		
		0007	KADUMUR		
		0008	MASAPETA		
		0009	BANNUR		
		0010	CHOWTAKUR		
		0011	DEVANUR		
		0013	JALAKANUR		
		0012	CHINTALAPALLE	0088	
		0014	SUNKESULA	0089	
		0015	ROLLAPADU		
		0016	ALAGANUR	0090	
		0017	TALAMUDIPI		
019	ORVAKAL	0001	NANNUR	0091	
		0002	PURICHERLA		
		0003	KETHAVARAM		
		0010	GUTTAPADU		
		0013	LODDIPALLE		
		0014	BODDUVANIPALLE		
		0015	UYYALAWADA		
		0016	UPPALAPADU		
		0004	KANNAMADAKALA	0092	
		0005	THIPPAYAPALLE		
		0009	N.KONTHALAPADU		
		0012	MEEDIVEMULA	0093	
		0007	BRAHMANAPALLE		
		0011	ORVAKAL	0094	
		0006	SAKUNALA		

MC	Mandal Name	Village Code	Village Name	I.U. No.	REMARKS
		0008	HUSAINAPURAM	0094	
		0017	KALVA		
		0018	PALAKOLANU		
		0019	SOMYAJULAPALLE		
		0020	KOMAROLU		
020	KODUMUR	0001	PULAKURTHY	0095	
		0002	VARKUR		
		0006	AMADAGUNTLA		
		0008	YERRADODDI		
		0003	MUDUMALAGURTHY	0096	
		0004	KODUMUR		
		0005	PYALAKURTHY		
		0007	ANUGONDA	0097	
		0009	GORANTLA		
		0010	LADDAGIRI		
021	GONEGANDLA	0001	PEDDA MARRIVEEDU	0098	
		0004	KULUMALA		
		0005	GONEGANDLA		
		0006	GANJIHALLI		
		0007	BANDAMEEDI AGRAHARAM		
		0008	BYLUPPALA		
		0010	NERUDUPPALA		
		0012	ERRABADU		
		0002	ALWALA	0099	
		0003	PEDDA NELATUR		
		0009	IRANBANDA		
		0011	HANDRI KHAIRAWADI		
		0013	VEMUGODU		
		0014	THIPPANUR		
		0015	LINGAMDINNE		
		0016	KURNUR		
022	ADONI	0001	HANAVALU	0100	
		0002	SANTHEKUDLUR	0101	
		0003	PEDDA HARIVANAM	0102	
		0007	CHINNA HARIVANAM	0103	
		0008	MADIRE	0104	
		0014	PEDDA THUMBALAM	0105	
		0028	NAGANATHANA HALLI	0106	
		0004	YADAVALLE	0107	



MC	Mandal Name	Village Code	Village Name	I.U. No.	REMARKS	
		0006	CHINNA GONEHAL	0107		
		0005	BALADUR	0108		
		0037	BASAPURAM(OG)			
		0009	KADITHOTA	0109		
		0010	G.HOSALLI			
		0011	GANEKAL			
		0012	PANDAVAGALLU			
		0013	KUPPAGAL			
		0015	BALLEKALLU			
		0040	ISVI(OG)			
		0042	V.KONDAPURAM(OG)			
		0043	PARVATHAPURAM			
		0044	VENGALAPURAM			
		0045	ADONI			
		0016	JALIBENCHI		0110	
		0017	DODDANAKERI			
		0018	MANTRIKI			
		0019	DAYYALAGUDDAM			
		0020	SULTHANAPURAM			
		0021	PESALABANDA			
		0022	KAPATI			
		0023	AREKAL			
		0024	CHINNAPENDEKAL			
		0025	SAMBAGALLU			
		0026	BYCHIGERI			
		0027	S.KONDAPURAM			
		0029	NARANAPURAM			
		0030	CHAGI			
		0031	DIBBANAKAL			
		0032	NETTEKAL			
		0033	SALAKALAKONDA			
		0034	BASARAKODU			
		0035	HUVVANUR			
		0036	VIRUPAPURAM			
		0038	DHANAPURAM(OG)			
		0039	GONABAVI(OG)			
		0041	MANDAGIRI(OG)			
		0046	KALLUBAVI			
023	HOLAGUNDA	0001	GAJJEHALLI	0111		

MC	Mandal Name	Village Code	Village Name	I.U. No.	REMARKS
		0002	VANNAVAGALI	0112	
		0006	HEBBATAM	0113	
		0007	LINGADAHALLI		
		0008	NERANIKI		
		0009	YELLARTHY		
		0010	CHINNAHYTA		
		0015	MUDDATAMAGI		
		0017	PEDDAHAYTA		
		0018	SAMMATHAGIRI		
		0019	MUGUMANGONDI		
		0003	INGALADAHAL	0114	
		0004	MADDI LINGADAHALLI	0115	
		0005	PEDDA GONEHAL		
		0011	HOLAGUNDA	0116	
		0012	HONNUR	0117	
		0013	NAGARAKANVI	0118	
		0014	MARLAMADIKI	0119	
		0016	KOGILATHOTA		
		0020	SULUVOY	0120	
024	HALAHARVI	0001	BALLUR	0121	
		0002	SIDDAPURAM		
		0003	AMRUTHAPURAM		
		0009	GULYAM	0122	
		0010	J.HOSAHALLI	0123	
		0018	CHINTHAKUNTA	0124	
		0004	KURULEHALLI	0125	
		0005	BOLUGOTA		
		0006	VIRUPAPURAM		
		0007	BILEHAL		
		0008	NITRAVATTI		
		0011	BAPURAM	0126	
		0012	PATCHARAHALLI		
		0013	HALAHARVI		
		0014	MACHANUR		
		0015	HARDAGIRI		
		0016	MEDEHAL		
		0017	KAMINAHAL		
		0019	MALLIKARJUNAHALLI		
		0020	SIRUGAPURAM		

MC	Mandal Name	Village Code	Village Name	I.U. No.	REMARKS
		0021	KOKKARACHEDU	0126	
		0022	SREEDARAHAL		
		0023	CHAKIBANDA		
		0024	BEVINHAL		
027	DEVANAKONDA	0001	POTLAPADU	0127	
		0002	TERNEKAL		
		0003	PALAKURTHY		
		0004	KAPPATRALLA		
		0010	KARIVEMULA		
		0011	KUNKANUR		
		0012	DEVANAKONDA		
		0013	VELAMAKURU		
		0014	NALLACHELIMAL		
		0015	GUNDLAKONDA		
		0005	MACHAPURAM	0128	
		0006	P.KOTAKONDA		
		0007	S.THIMMAPURAM		
		0008	CHELLELICHELIMALA		
		0009	JILLEDUBUDAKALA		
028	KRISHNAGIRI	0001	AGAVELI	0129	
		0002	POTHUGAL		
		0003	MANNEGUNTA		
		0004	SHOTRIUM YERRAGUDI		
		0005	TALLAGOKULAPADU		
		0006	THOGARCHEDU		
		0007	KRISHNAGIRI		
		0009	CHUNCHU YERRAGUDI		
		0015	AMAKATHADU		
		0008	YERUKALACHERUVU	0130	
		0010	LAKKASAGARAM		
		0011	ALAMKONDA		
		0012	KATARAKONDA		
		0013	CHITYALA		
		0014	KAMBALAPADU		
029	VELDURTHI	0001	NARLAPURAM	0131	
		0002	MALLEPALLE		
		0003	RAMALLAKOTA		
		0004	PULLAGUMMI		
		0005	KALUGOTLA		

MC	Mandal Name	Village Code	Village Name	I.U. No.	REMARKS
		0006	BUKKAPURAM	0131	
		0007	SARPARAJAPURAM		
		0008	NARASAPURAM		
		0009	SHO.BOYANAPALLE		
		0010	VELDURTHI		
		0011	CHERUKULAPADU		
		0012	SUDEPALLE		
		0013	BHOGOLU		
		0014	SHO.PEREMULA		
		0015	GOVARDHANAGIRI		
		0016	LANJA BANDA		
040	DHONE	0001	YAPADINNE		
		0002	EDDUPENTA		
		0003	CHANUGONDLA		
		0004	SHOTRIUM GUNDALA		
		0005	KOTHA BURUJU		
		0006	KOTHAKOTA		
		0007	DEVARABANDA		
		0008	KOCHERUVU		
		0009	UNGARANIGUNDLA		
		0010	DHONE (R) @ DRONACHALA		
		0011	VENKATAPURAM		
		0012	JAGADURTHI		
		0013	UDUMULAPADU		
		0014	KAMAGANIKUNTLA		
		0015	SHOTRIUM VALASALA		
		0016	MALKAPURAM		
030	BETHAMCHERLA	0001	PENDAKAL	0132	
		0002	MUDDAVARAM		
		0003	EMBOY		
		0005	BUGGANIPALLE	0133	
		0006	GUTUPALLE		
		0007	KOTHAPALLE		
		0008	RANGAPURAM		
		0009	AMBAPURAM	0134	
		0004	KOLUMULAPALLE		
		0010	GOLLAGUTTA		
		0011	BETHAMCHERLA(CT)		
031	PANYAM	0002	GORUKALLU	0135	

MC	Mandal Name	Village Code	Village Name	I.U. No.	REMARKS
		0003	KONDAJUTUR	0136	
		0004	CHILAKALA	0137	
		0001	PINNAPURAM	0138	
		0005	BALAPANUR		
		0006	KOWLUR		
		0007	NERAWADA		
		0009	THAMMARAJUPALLE		
		0008	PANYAM	0139	
		0010	KONIDEDU	0140	
		0012	ALAMUR	0141	
		0013	GONAVARAM	0142	
		0014	KOTHURU	0143	
		0015	GAGGATUR		
		0016	ANUPUR		
		0011	BHUPANAPADU	0144	
		0017	MADDUR		
		0018	THOGARCHEDU		
032	GADIVEMULA	0001	GANI	0145	
		0002	CHENNAKKAPALLE		
		0003	MANCHALAKATTA		
		0005	KORRAPOLUR	0146	
		0010	GADIGAREVULA		
		0011	THIRUPADU	0147	
		0004	GADIVEMULA		
		0009	CHINDUKURU	0148	
		0006	BILAKALA GUDUR	0149	
		0007	BUJANUR	0150	
		0008	PESARAVAYI	0151	
		0012	KORATAMADDI	0152	
		0013	DURVESI	0153	
		0014	KARIMADDALA	0154	
033	VELGODE	0001	REGADIGUDUR	0155	
		0002	VELPANUR	0156	
		0003	MOTHUKUR	0157	
		0004	ABDULLAPURAM	0158	
		0005	GUNTHAKANDALA	0159	
		0006	VELGODE	0160	
		0007	BOYAREVULA	0161	
034	BANDI ATMAKUR	0001	BHOJANAM		

MC	Mandal Name	Village Code	Village Name	I.U. No.	REMARKS
		0002	PARAMATUR	0161	
		0003	SANTHAJUTUR	0162	
		0004	PEDDA DEVALAPURAM	0163	
		0005	NARAYANAPURAM	0164	
		0006	GALI CHENNAIAH PALEM	0165	
		0007	RAMAPURAM	0166	
		0008	BANDI ATMAKUR	0167	
		0009	YERRAGUNTALA	0168	
		0010	KAKANUR	0169	
		0011	PARNAPALLE	0170	
		0012	ERNAPADU	0171	
		0013	AYYAVARI KODUR	0172	
		0014	BAYYAPU KODUR	0173	
		0015	KADAMALAKALVA	0174	
035	NANDYAL	0001	POLUR	0175	
		0003	MUNAGALA	0176	
		0005	BHEEMAVARAM	0177	
		0020	KOTTAPALLE	0178	
		0008	KOTTALA	0179	
		0009	UDUMALPURAM	0180	
		0010	CHAPIREVULA	0181	
		0011	PUSULUR	0182	
		0014	KANALA	0183	
		0015	CHABOLU	0184	
		0017	AYYALUR	0185	
		0006	NANDYAL ( R )	0186	
		0019	NOONEPALLI ( R )	0187	
		0018	MOOLASAGARAM	0188	
		0002	RAYAMALPURAM	0189	
		0004	PULIMADDI		
		0013	MITNALA		
		0016	GUNTHANALA		
		0007	BILLALAPURAM	0190	
		0012	BRAHMANAPALLE		
036	MAHANANDI	0001	BOLLAVARAM	0191	
		0002	BUKKAPURAM	0192	
		0003	THIMMAPURAM		
		0004	THAMMADAPALLE	0193	
		0005	NANDIPALLE	0194	

MC	Mandal Name	Village Code	Village Name	I.U. No.	REMARKS
		0006	MASEEDUPURAM	0195	
		0007	GOPAVARAM	0196	
		0008	GAJULAPALLE	0197	
		0009	BASAVAPURAM		
037	SIRVEL	0001	GOVINDPALLE	0198	
		0002	CHENNUR	0199	
		0003	GANGAVARAM	0200	
		0004	BOYALAKUNTLA	0201	
		0005	MAHADEVAPURAM	0202	
		0006	SIRVEL	0203	
		0007	KAMINENIPALLE	0204	
		0008	KOTAPADU	0205	
		0009	VANIKEMDINNE	0206	
		0010	JEENEPALLE		
		0011	GUMPARAMANDINNE	0207	
		0012	YERRAGUNTLA	0208	
038	GOSPADU	0003	M.CHINTAKUNTA	0209	
		0004	S.NAGULAVARAM	0210	
		0005	SAMBAVARAM	0211	
		0006	DEEBAGUNTLA	0212	
		0007	KANALAPALLE	0213	
		0008	JILLELA	0214	
		0015	YALLURU	0215	
		0001	PASURAPADU	0216	
		0002	JULEPALLE	0217	
		0009	GOSPADU	0218	
		0010	TELLAPURI		
		0011	RAYAPADU		
		0012	S.KULURU		
		0013	VANTIVELAGALA		
		0014	M.KRISHNAPURAM		
039	BANAGANAPALLE	0003	HUSSAINAPURAM	0219	
		0004	SALAMABAD	0220	
		0005	CHERUPALLE		
		0013	VENKATAPURAM	0221	
		0006	PALUKUR		
		0007	RAMATHEERTHAM	0222	
		0008	BEERAVOLU	0223	
		0009	NANDIVARGAM	0224	

MC	Mandal Name	Village Code	Village Name	I.U. No.	REMARKS
		0010	JILLELLA		
		0011	THIMMAPURAM	0225	
		0012	NANDEVARAM		
		0014	ENAKANDLA	0226	
		0001	KATIKAVANIKUNTA		
		0015	MEERAPURAM		
		0016	GULAMALIABAD		
		0017	PASUPULA		
		0018	KRISHNAGIRI	0227	
		0019	CHERLOKOTHURU		
		0020	JWALAPURAM		
		0021	PATHAPADU		
		0022	YAGANTIPALLE		
		0023	BATHULURUPADU		
		0002	YERRAGUDI	0228	
		0025	SANKALAPURAM		
		0024	PANDLAPURAM	0229	
		0026	VITTALAPURAM		
		0027	TANGUTOOR	0230	
		0028	APPALAPURAM		
		0029	KYAPA	0231	
		0030	KAPULAPALLE	0232	
		0031	MITTAPALLE	0233	
		0032	RALLAKOTHURU		
		0034	JAMBULADINNE	0234	
		0035	NILUVUGONDLA		
		0033	THAMMADAPALLE	0235	
		0038	BANAGANAPALLE(CT)	0236	
		0039	BANUMUKKALA(CT)	0237	
		0036	ILLURUKOTHAPALLE		
		0037	GULAM NABIPETA	0238	
042	CHIPPAGIRI	0001	RAMADURGAM		
		0002	THIMMAPURAM		
		0003	NAGARADONA		
		0004	NEMAKAL	0239	
		0005	NANCHARLA		
		0006	DOULATHAPURAM		
		0007	CHIPPAGIRI		
		0008	KUNDANAGURTHI		



MC	Mandal Name	Village Code	Village Name	I.U. No.	REMARKS
		0009	DEGALAHAL	0239	
		0010	BELDONA		
		0011	YERUR		
		0012	GUMMANUR		
		0013	KHAJIPURAM		
		0014	BANTANAHAL		
043	MADDIKERA (EAST)	0001	MADDIKERA (WEST)		
		0002	MADDIKERA (NORTH)		
		0003	BURUJULA		
		0004	PERAVALI		
		0005	MADDIKERA AGRAHARAM		
		0006	MADDIKERA (EAST)		
		0007	EDAVALI		
		0008	HAMPA		
045	PEAPALLY	0001	PEDDAPODILLA	0240	
		0002	SHROTRIUM RANGAPURAM		
		0003	KALACHETLA		
		0004	SHROTRIUM RAYAMPETA		
		0005	SHROTRIUM NALLABALLE		
		0006	POTHIDODDI		
		0007	PEAPALLY		
		0008	VENGALAMPALLE		
		0009	METTUPALLE		
		0010	JALADURGAM		
		0011	MADHAVARAM	0241	
		0013	RACHERLA		
		0012	MUNIMADUGU	0242	
		0014	NEREDUCHERLA		
		0015	KOMMEMARRI	0243	
		0016	CHANDRAPALLE		
		0017	GUDIPADU		
		0018	JAKKASANIKUNTLA		
		0019	BURUGULA		
046	OWK	0002	RAMAVARAM	0244	
		0003	METTUPALLE	0245	
		0004	GUNDLA SINGAVARAM	0246	
		0005	ANNAVARAM	0247	
		0006	VEMULAPADU	0248	
		0007	SIVAVARAM	0249	

MC	Mandal Name	Village Code	Village Name	I.U. No.	REMARKS
		0008	CHENNAMPALLE	0249	
		0009	NICHENAMETLA	0250	
		0010	OWK	0251	
		0001	VAJRAGIRI	0252	
		0012	UPPALAPADU		
		0011	KUNUKUNTLA	0253	
		0013	JUNUTHALA	0254	
		0015	SINGANAPALLE	0255	
		0017	CHANUGONDLA		
		0016	SANGAPATNAM	0256	
		0014	CHERLAPALLE	0257	
		0018	SUNKESULA	0258	
		0019	RAMAPURAM(CT)		
047	KOILKUNTALA	0001	PEDDA KOPPERLA	0259	
		0002	CHINNA KOPPERLA		
		0003	VALLAMPADU		
		0004	LINGALA	0260	
		0005	REVANUR		
		0006	MOGALAI UPPALUR	0261	
		0007	KALUGOTLA		
		0008	JOLADARASI		
		0010	BIJINAVEMULA	0262	
		0009	VELAGATUR	0263	
		0011	AMADALA		
		0012	SOULDERDINNE		
		0013	CHINTAKUNTA		
		0014	KOILKUNTALA		
		0017	BHEEMUNIPADU		
		0018	KAMPAMALLA	0264	
		0015	GULLADURTHI		
		0016	POTTIPADU	0265	
048	RUDRAVARAM	0001	BEERAVOLU	0266	
		0002	KOTAKONDA	0267	
		0003	SREERANGAPURAM	0268	
		0004	ELLAVATHULA	0269	
		0005	CHINNA KAMBALLOOR	0270	
		0006	PEDDA KAMBALLOOR	0271	
		0007	VELAGALAPALLE	0272	
		0010	KONDAMAYAPALLE	0273	

MC	Mandal Name	Village Code	Village Name	I.U. No.	REMARKS
		0008	PERUR	0274	
		0009	ERRAGUDIDINNE	0275	
		0013	CHANDALUR	0276	
		0014	CHILAKALoor		
		0015	MANDALoor		
		0012	R.NAGULAVARAM	0277	
		0011	RUDRAVARAM	0278	
		0019	T.LINGAMDINNE		
		0016	MUTHALoor	0279	
		0017	NARASAPURAM	0280	
		0018	ALAMUR		
049	ALLAGADDA	0001	BATHALUR	0281	
		0004	G.JAMBULADINNE	0282	
		0007	PEDDACHINTAKUNTA	0283	
		0008	PADAKANDLA	0284	
		0012	ALLAGADDA		
		0009	OBULAMPALLE	0285	
		0018	MITTALAPALLE	0286	
		0016	KOTHA KANDUKUR	0287	
		0003	GOPALAPURAM	0288	
		0005	GUBAGUNDAM		
		0002	NALLAGATLA	0289	
		0006	DEVARAYAPURAM	0290	
		0013	S.LINGAMDINNE		
		0019	AHOBILAM	0291	
		0010	YADAWADA	0292	
		0011	PALASAGARAM	0293	
		0014	PATHA KANDUKUR		
		0020	BACHEPALLE	0294	
		0015	CHINTA KOMMADINNE	0295	
		0017	R.KRISHNAPURAM	0296	
050	DORNIPADU	0001	GUNDUPAPALA	0297	
		0002	W.GOVINDINNE		
		0003	CHAKARAJUVEMULA	0298	
		0004	BURRAREDDIPALLE		
		0005	ARJUNAPURAM	0299	
		0006	KONDAPURAM	0300	
		0007	DORNIPADU	0301	
		0008	KRISLIPADU	0302	

MC	Mandal Name	Village Code	Village Name	I.U. No.	REMARKS
		0009	RAMACHANDRAPURAM	0302	
051	SANJAMALA	0001	HOTHRAMANDINNE	0303	
		0002	NATLA KOTHUR		
		0005	VASANTHAPURAM		
		0003	KAMALAPURI	0304	
		0004	BONDALADINNE	0305	
		0006	AKUMALLA	0306	
		0008	MUDIGEDU		
		0007	MUKKAMALLA	0307	
		0010	SANJAMALA	0308	
		0009	EGGONI	0309	
		0011	MUCHALAPURI		
		0012	KANALA		
		0013	MANGAPALLE		
		0014	ALVAKONDA	0310	
		0015	DATTAPURAM	0311	
		0016	PERUSOMALA		
		0017	GIDDALUR		
		0018	RAMABHADRUNIPALLE	0312	
		0019	MIKKINENIPALLE		
		0020	LINGAM DINNE		
		0021	NOSSAM		
052	KOLIMIGUNDLA	0001	PETNIKOTA	0313	
		0002	KOLIMIGUNDLA		
		0003	BELUM		
		0004	BELUMSINGAVARAM		
		0005	MIRJAPURAM		
		0006	KOTAPADU		
		0007	NANDIPADU		
		0008	ITIKALA		
		0009	CHINTALAYAPALLE		
		0012	THOLLAMADUGU		
		0013	SHOTRIUM CHENNAMPALLE		
		0021	THUMMALAMENTA(CT)		
		0010	ABDULLAPURAM	0314	
		0011	KORUMANIPALLE	0315	
		0014	THIMMANAYUNIPETA	0316	
		0015	BOYALA TADIPATRI		
		0016	BOYALA UPPALUR		

MC	Mandal Name	Village Code	Village Name	I.U. No.	REMARKS
		0017	HANUMANTHAGUNDAM	0316	
		0018	PEDDAVENTHURLA		
		0019	ERRAGUDI	0317	
		0020	KALVATALA		
053	UYYALAWADA	0001	HARIVARAM	0318	
		0002	R.PAPAMPALLE		
		0003	PADIGEPAD		
		0004	SUDDAMALLA	0319	
		0005	NARSEPALLE		
		0006	S.KOTHAPALLE		
		0007	ALLUR		
		0008	THUDUMULADINNE	0320	
		0009	GOVINDAPALLE		
		0010	MAYALUR		
		0011	RUPAMAGUDI	0321	
		0012	UYYALAWADA		
		0013	INJEDU		
		0014	KONDUPALLE		
		0015	SARVAIPALLE		
		0016	PEDDA EMMANUR		
		0017	BODEMMANUR		
		0018	KAKARAWADA		
		0019	REDDIVARI JAMBULADINNE		
		0020	VENGAMPALLE		
054	CHAGALAMARRI	0001	CHINNA BODHANAM	0322	
		0005	MUTHYALAPADU	0323	
		0009	NELAMPADU	0324	
		0012	GOTLUR	0325	
		0013	RAJOLE	0326	
		0015	CHAGALAMARRI	0327	
		0016	SETTIVEEDU	0328	
		0017	CHINTALA CHERUVU	0329	
		0018	PEDDA VANGALI	0330	
		0002	RAMPALLE	0331	
		0003	PEDDA BODHANAM		
		0004	THODENDLAPALLE	0332	
		0006	DANTALAVANIPENTA	0333	
		0007	GODIGANURU	0334	
		0008	MADDURU	0335	

MC	Mandal Name	Village Code	Village Name	I.U. No.	REMARKS
		0010	BRAHMANAPALLE	0335	
		0011	KALUGOTLAPALLE	0336	
		0019	CHINNA VANGALI		
		0014	NALLAVEMULA	0337	
025	ALUR	0001	KURUKUNDA	0338	
		0002	A.GONEHAL		
		0003	KAMMARACHEDU		
		0004	KATRIKI		
		0005	MUSANAHALLI		
		0006	MARAKATTU		
		0007	MANIKURTHI		
		0008	ANGASKAL		
		0009	MUDDANAGIRI		
		0010	KARADIGUDDAM		
		0011	HULEBEEDU		
		0012	THUMBALABEEDU		
		0013	PEDDAHOTTUR		
		0014	ALUR		
		0015	ARIKERA		
		0016	KURUVALLI		
		0017	HATHI BELGAL		
		0018	MOLAGAVALLI		
026	ASPARI	0001	MULUGUNDAM		
		0002	DUDADUDI KOTAKONDA		
		0003	KARUMANCHI		
		0004	BANAVANUR		
		0005	KHYRUPPALA		
		0006	MUTHKUR		
		0007	BILLEKALLU		
		0008	YATAKALLU		
		0009	THURVAGAL		
		0010	TANGARADONA		
		0011	HALIGERA		
		0012	BENIGERI		
		0013	NAGARUR		
		0014	CHINNAHOTHUR		
		0015	CHIGELI		
		0016	CHIRAMANDODDI		
		0017	SANKARABANDA		

MC	Mandal Name	Village Code	Village Name	I.U. No.	REMARKS
		0018	CHOKKANAHALLI	0338	
		0019	ASPARI		
		0020	JOHARAPURAM		
041	PATTIKONDA	0001	NALAKADODDI		
		0002	JUTUR		
		0003	DEVANABANDA		
		0004	CHINNA HULTHI		
		0005	PEDDA HULTHI		
		0006	HOSUR		
		0007	PUTCHAKAYALAMADA		
		0008	PATTIKONDA		
		0009	DUDEKONDA		
		0010	PANDIKONA		
		0011	CHAKKARALLA		
044	TUGGALI	0001	RATANA		
		0002	TUGGALI		
		0003	EDDULADODDI		
		0004	PENDIKALLU		
		0005	MUKKELLA		
		0006	BONDIMADUGULA		
		0007	LINGANENIDODDI		
		0008	CHENNAMPALLE		
		0009	PAGIDIROY		
		0010	JONNAGIRI		
		0011	GOOTY ERRAGUDI		
		0012	KANDAMAKUNTLA		

**PROFORMA-B**  
**VILLAGE INSURANCE UNIT SCHEME UNDER PMFBY**  
**(MANDAL WISE DISTRICT ABSTRACT)- KHARIF 2017 SEASON**

**CROP:RICE**

**DISTRICT: KURNOOL**

Sl. No	Name of the Mandal	No. of Villages	No.ofExpts Proposed	Category of Units					Total I.U.s
				Single Village	2-5 Villages	More than 5 villages	Entire Mandal	Group of Mandals	
1	MANTRALAYAM	20	36	4	0	2	0	0	6
2	KOSIGI	28	30	3	2	1	0	0	6
3	KOWTHALAM	35	52	4	4	2	0	0	10
4	PEDDA KADUBUR	18	24	2	4	0	0	0	6
5	YEMMIGANUR	20	26	2	2	1	0	0	5
6	NANDAVARAM	19	28	3	4	0	0	0	7
7	C.BELAGAL	10	32	3	1	0	0	1	5
8	GUDUR	11		0	0	0	0		
9	KALLUR	21	10	0	0	0	1	0	1
10	KURNOOL	25	38	2	5	1	0	0	8
11	NANDIKOTKUR	12	20	2	3	0	0	0	5
12	PAGIDYALA	6	16	2	2	0	0	0	4
13	JUPADU BUNGALOW	11	26	3	1	1	0	0	5
14	KOTHAPALLE	13	34	2	0	1	0	1	4
15	SRISAILAM	4		0	0	0	0		
16	ATMAKUR	10	24	3	3	0	0	0	6
17	PAMULAPADU	11	32	5	3	0	0	0	8
18	MIDTHUR	17	22	1	2	1	0	0	4
19	ORVAKAL	20	28	0	2	2	0	0	4
20	KODUMUR	10	12	0	3	0	0	0	3
21	GONEGANDLA	16	20	0	0	2	0	0	2
22	ADONI	46	56	7	2	2	0	0	11
23	HOLAGUNDA	20	46	7	2	1	0	0	10
24	HALAHARVI	24	30	3	2	1	0	0	6
25	DEVANAKONDA	15	14	0	1	1	0	0	2
26	KRISHNAGIRI	15	20	0	0	2	0	0	2
27	VELDURTHI	16	16	0	0	0	0	1	1
28	DHONE	16							
29	BETHAMCHERLA	11	12	0	3	0	0	0	3
30	PANYAM	18	40	7	3	0	0	0	10
31	GADIVEMULA	14	36	6	3	0	0	0	9
32	VELGODE	7	28	7	0	0	0	0	7
33	BANDI ATMAKUR	15	56	13	1	0	0	0	14



Sl. No	Name of the Mandal	No. of Villages	No.ofExpts Proposed	Category of Units					Total I.U.s
				Single Village	2-5 Villages	More than 5 villages	Entire Mandal	Group of Mandals	
34	NANDYAL	20	64	14	2	0	0	0	16
35	MAHANANDI	9	28	5	2	0	0	0	7
36	SIRVEL	12	44	10	1	0	0	0	11
37	GOSPADU	15	46	9	0	1	0	0	10
38	BANAGANAPALLE	39	86	13	6	1	0	0	20
39	CHIPPAGIRI	14	16	0	0	0	0	1	1
40	MADDIKERA (EAST)	8							
41	PEAPALLY	19	22	0	3	1	0	0	4
42	OWK	19	60	11	4	0	0	0	15
43	KOILKUNTLA	18	34	3	3	1	0	0	7
44	RUDRAVARAM	19	60	12	3	0	0	0	15
45	ALLAGADDA	20	64	12	4	0	0	0	16
46	DORNIPADU	9	24	3	3	0	0	0	6
47	SANJAMALA	21	40	5	5	0	0	0	10
48	KOLIMIGUNDLA	21	26	2	2	1	0	0	5
49	UYVALAWADA	20	22	0	3	1	0	0	4
50	CHAGALAMARRI	19	64	13	3	0	0	0	16
51	ALUR	18	16	0	0	0	0	1	1
52	ASPARI	20							
53	PATTIKONDA	11							
54	TUGGALI	12							
	<b>TOTAL</b>	<b>917</b>	<b>1580</b>	<b>203</b>	<b>102</b>	<b>27</b>	<b>1</b>	<b>5</b>	<b>338</b>

### APPENDIX- IA

#### Application for the change of crop after purchase of insurance cover under PMFBY

(This application must be accompanied with sowing certificate from competent authority. This application can only be accepted till 30 days before final cut-off date for purchase of insurance cover for the season and the year as per government notification Mere submission of this form does not ensure change in crop but will depend on decision of the insurance company as per PMFBY guidelines and applicable rules therefor. This form is to be submitted to the bank/ broker/ Agent )

1. Farmer/Customer ID number:
2. Farmer Category: Loanee/Non Loanee;
3. Farmer Name:
4. Father/Husband's Name:
5. Address:
  - a. First Line:
  - b. Second line
  - c. Village:
  - d. Post Office:                                 Police Station:
  - e. District:   State:
  - f. PIN:   Mob/Ph No:
6. Details of Channel:
  - a. Type of Channel through which insurance was taken i.e. Bank/ broker/ agent / Direct
  - b. Name and Address of the bank/ / broker/ agent :
7. Details of current insurance cover:
  - a. Season:                                 Year:
  - b. Policy/Acknowledgement number:
  - c. Date of payment / deduction of premium:
8. Details of Crop Change:
 

District:                                 Block:                                 Gram Panchayat/ Hobli/ NyayaPanchayat:

Existing						New					
Mouza/Village	Survey Number	Area (Ha.)	Crop Sown	Sum Insured	Premium Paid (Rs.)	Mouza/Village	Survey Number	Crop Sown	Area (Ha.)	Sum Insured	Pre Pay (Rs.)
<b>Total</b>											

9. Reason for change in crop :
10. Details of Premium Difference paid (if Applicable) :
  - a. Cash/DD/Chq/RTGS/NEFT No:   Date:
  - b. Bank name:   Branch:
  - c. Amount

I confirm that details furnished are true to the best of my knowledge. I also confirm that the condition of crop sought to be insured is good. If any evidence to the contrary to above confirmation is found the cover is liable to be cancelled and premium forfeited.

Date: \_\_\_\_\_ Signature/ Thumb impression \_\_\_\_\_

Place \_\_\_\_\_ Witness(Must for thumb impression): \_\_\_\_\_

.....

**Acknowledgement**

**(to be retained by insured farmer)**

Received an application from Mr/Ms.....S/d/w/o.....of.....village.....district for change of crop/area insured under PIMFBY for the Season.....Year.....from.....to.....on.....The difference of premium amount of Rs.....has been collected/is refundable by insurance company.

Authorised Signatory

Name of Bank/Intermediary

**Instructions for Farmers(On the Back)**

- This form should be accompanied with
  1. Land documents (where farmer had intended to sow/ sown non- notified crop)
  2. Sowing Certificate from appropriate official of the state govt.
- The difference in premium, on insuring new crop, has to be paid at the time of application.
- The refund of premium if any, on insuring new crop, would be refunded by insurance company.
- The Form is likely to be rejected if not signed and accompanied with requisite supporting documents.

- This form should be used only when change of crop is there in the same village/ survey no.

**APPENDIX- IB**

**Bank Name** \_\_\_\_\_

**Invoice no** \_\_\_\_\_

**Address OF Bank** \_\_\_\_\_

**Date**

**PAN No**

**Tin No**

To

Name of Insurance

company Address of Insurance

company

Description	Rate	Total
Bank service charges, for servicing the crop insurance scheme as per state government notification no _____  Issued by the state govt of _____	4% of the farmer share remitted to insurance company	
Sub Total		
Service Tax @ _____ %		
Total due		

Service Tax Registration Number: \_\_\_\_\_

Your invoice total is Rupees \_\_\_\_\_ only.

All payments may be transferred through NEFT in bank account no \_\_\_\_\_

Name of the bank \_\_\_\_\_ IFSC code

\_\_\_\_\_ MICR code

If you have any questions concerning this invoice, contact phone \_\_\_\_\_

For \_\_\_\_\_ Bank

**Authorised Signatory**



**AGRICULTURE INSURANCE COMPANY OF INDIA LTD**

**APPENDIX-IC**

**PRADHAN MANTRI FASAL BIMA YOJNA (PMFBY)  
DECLARATION FORM – LOANEE FARMERS–SMALL & MARGINAL**

TO: From (Nodal Bank).....  
AIC of India Ltd. Address .....  
..... Ph.No .....  
..... A/c No.....  
..... IFS Code.....  
..... Fax No .....  
..... E-mail.....

It is certified i) that no crop loans eligible for coverage are left out by us/ the bank branches / PACS under our jurisdiction (strike off option not applicable), ii) that all Kisan Credit Card loans sanctioned/renewed and eligible for coverage are also included, and iii) that all guideline with regard to crop loans, issued by RBI/NABARD from time to time have been followed.

Dated At.....this.....day of .....year.....

Name of Signatory: Signature and seal of Authorised Signatory of Nodal Bank  
Designation:

**SCHEDULE**

Declaration No. (To be allotted by Bank)

Gender (v one): Male/Female/Other

Category (v one): SC/ST/Other/Gen

State: Season: Year: Crop:  
District: Taluka/Tehsil/Block Notified Area  
Farmer's Premium Rate:

Category of farmer	No of Farmers	Area Insured (Ha)	Scale of Finance (Rs/Ha)	Sum Insured (Rs) = Area x Scale of Finance	Farmers' Premium (Rs)
(1)	(2)	(3)	(4)	(5)=(3)x(4)	(6)
Small & Marginal					
Other					
Total					

DD/RTGS/NEFT NO DD/RTGS/NEFT DATE DD/RTGS/NEFT AMOUNT  
TO BE COMPLETED BY AIC REGIONAL OFFICE

<b>CERTIFICATE NO</b>														
-----------------------	--	--	--	--	--	--	--	--	--	--	--	--	--	--

DATE RECEIVED

<b>RECEIPT NO</b>																				
-----------------------	--	--	--	--	--	--	--	--	--	--	--	--	--	--	--	--	--	--	--	--

--	--	--	--	--	--	--	--	--	--	--	--	--	--	--	--	--	--	--	--	--

NOTE: GUIDELINES FOR FILLING UP THE DECLARATIONS OVERLEAF.

GUIDELINES FOR FILLING UP THE DECLARATION

1. This Declaration format should be used only for loaneefarmers.
2. Separate Declaration must be filled in for each crop and each notified area.
3. Only one copy of the Declaration must be submitted to AICL within the prescribed cut-off date (a copy may be retained by the bank for their record).
4. Complete address of Bank along with the Telephone/Fax number / E-mail must be given to facilitate further communication, whenever necessary.
5. Care should be taken to declare only such loans for Crop Insurance coverage which are strictly as per the provisions / conditions and seasonality discipline of the Scheme and the notification by the SLCCCI
6. Whenever any clarification in respect of declarations submitted by Bank is sought from AICL the same must be submitted within one month of AICL's letter and no clarification will be entertained by AICL thereafter for any purpose whatsoever including reopening of claims.
7. Premium D.D. should be in favour of "Agriculture Insurance Company of India Ltd." Axis bank A/c No.....Round off the amount of premium to the nearest rupee.
8. Details of individual farmers must be enclosed / sent in soft copy
9. Bank will be held liable for making good any losses/claims arising out of any error of omission or commission by the banks.
10. Specific guidelines for filling in the Schedule:
  - a) Care should be taken to specify the correct NOTIFIED AREA and CROP in each declaration. Any Changes / Corrections in notified area/crop should be intimated at least 30days before cut-off date. No subsequent request will be entertained by AICL.
  - b) Sum Insured for individual farmer will be equal to the Crop Loan sanctioned for the notified crop in the notified area.
  - c) Only the farmers' premium is to be calculated in the following manner: Farmers' premium rate\* Sum Insured
  - d) Duplication in reporting numbers of farmers / area covered must be avoided in the subsequent Declaration.
  - e) The declaration alongwith premium must be sent to AIC within stipulated cut –off date mentioned in the notification.

For any change in the information furnished in this declaration, revised declaration must be submitted, giving reference to original declaration.

**APPENDIX-ID**

**Farmer Details under PMFBY (to be provided in soft copy)**

**State                      District    Season    Year                      Year                      Bank                      Branch**

Name of farmer	Father's name	Block/Taluka	Gram Panchayat	village	Gender	Category of farmers (SM/Others)	Community (SC/ST/GEN)	
1	2	3	4	5	6	7	8	
Type of farmer (loanee/non loanee)	Crop Insured	Area insured (ha)	Sum insured (Rs.)	Premium collected (Rs.)	Premium remitted (Rs)	Bank Account no.	Bank Declaration/reference no under which premium amount submitted	Mobile No
9	10	11	12	13	14	15	16	17
sub- Total at NFA level								
Grand Total								

\*The information should be provided at Notified area level i.e. District/ Block/ Gram Panchayat/ Village level with sub- totals  
 \* Information provided in this form by the bank on every aspect i.e. type / category / gender/ community wise no. of farmers, area insured , sum insured, premium collected must match/ tally with notified area wise/ crop

wise declarations / information furnished through any mode i.e. offline/ online for the season,year.

\*The declaration wise premium remitted by the bank must tally with "Total Premium Collected" column here

**APPENDIX-IE**

**CERTIFICATE OF TENANCY FOR CROP INSURANCE PURPOSE**

I/We \_\_\_\_\_ S/o \_\_\_\_\_ resident of \_\_\_\_\_  
am/are the owner/landlord of schedule property details given here under.(Xerox copy of the land pass book is attached).

<b>S.No</b>	<b>District</b>	<b>Mandal</b>	<b>Revenue village</b>	<b>Survey No.</b>	<b>Area in Acres/cents/Guntas</b>

I hereby declare that property at Survey number(s) \_\_\_\_\_ has been offered to Shri/Smt \_\_\_\_\_ S/o \_\_\_\_\_ resident of \_\_\_\_\_ village for the purpose of \_\_\_\_\_ Crop cultivation (Specify the crop name) on tenancy / lease basis for a period from \_\_\_\_\_ to \_\_\_\_\_.

Further I hereby declare that I have not submitted / will not submit any other crop Insurance proposal covering the above mentioned crops during the season either through any of the Bank branch or Primary Agriculture Co-Operative society (PACS) or Insurance Intermediaries or directly under any Crop Insurance Scheme. I also understand that in case more than one Insurance of the crop/area or any untrue statement, the claim, if any , shall stand repudiated.

Signature of the Landlord/Owner

Signature of the Tenant farmer



Signature and Seal of Competent Authority

Date: (VRO/AEO/Mandal Agriculture Officer/Hort. Officer/MRO)

Place:

### APPENDIX-IF

**Agriculture Insurance Company of India Ltd.**  
Regd. Office: 13th Floor, "Ambadeep", 14, Kasturba Gandhi Marg, New Delhi-110001  
www.aicofindia.com

#### FARMER REGISTRATION FORM FOR NON LOANEE

(Fields marked with \* are mandatory)

#### PERSONAL DETAILS

Title: *	Mr./Mrs./Ms.	Identity Type*	
First Name: *		Identity No* .:	
Middle Name:		Gender: *	
Last Name: *			
Father/Husband Name *		Farmer Classification	Rural/Urban/Not Specified
Date of Birth (dd/mm/yyyy)		Occupation/Trade	
		Farmer Category *	Small/Marginal/Others
Farmer Religion	Hindu/Muslim/Sikh/Christian/Others	Farmer Community *	Gen/OBC/SC/ST/Not Specified

#### CONTACT DETAILS

Address Line 1 *		Phone No (Work)	
------------------	--	-----------------	--

Address Line 2		Phone No (Mobile) *	
Post Office		(If not available, put "0000000000")	
City/Village *			
Block/Mandal/Taluka/Tehsil		Fax No.	
District *		E-mail 1	
State *		E-mail 2	
Pin Code *			

### LAND HOLDING DETAILS

1st Survey no*		2nd Survey no*	
extent of Land ( Ha.) *		extent of Land ( Ha.) *	
City/Village *		City/Village *	
Block/Mandal/Taluka/Tehsil		Block/Mandal/Taluka/Tehsil	
District *		District *	
State *		State *	
Pin Code *		Pin Code *	

### BANK DETAILS (If bank details are not provided, then credit of claims in account is not possible)

Account holder's Name *		Bank Name *	
Branch Name *		IFS Code *	
Branch Address *		(If not available, put "0000000000")	
Account Type *		Account Number *	
Bank Phone No *			

### NOMINEE DETAILS (for insurance policy)

Title:	Mr./Mrs./Ms.	
Nominee First Name		Nominee Middle Name
Relation to Party		Nominee Last Name

### FREE SMS SUBSCRIPTION

Do you want to subscribe by SMS alerts	<input type="checkbox"/> Yes	<input type="checkbox"/> No	Subscribe to new business	
Subscribe to claim intimation	<input type="checkbox"/> Yes	<input type="checkbox"/> No	Subscribe to other value added services	

**I CERTIFY THAT THE ABOVE STATEMENTS ARE CORRECT TO THE BEST OF MY KNOWLEDGE & BELIEF**

Place:

Date:

Witness:

(in case of Thumb impression)

Agent Name & ID

Signature/Thumb Impression of Farmer



AGRICULTURE INSURANCE COMPANY OF INDIA LIMITED

Regional Office:

**APPENDIX-IG**

**PRADHAN MANTRI FASAL BEEMA YOJNA (PMFBY)-INTIMATION-CUM-CLAIM FORM**

THE ISSUE OF THIS FORM IS NOT TO BE TAKEN AS AN ADMISSION OF LIABILITY ANSWER ALL QUESTIONS CAREFULLY

Particulars of the Insured				
1. Name of the Insured Farmer (Shri/Smt.)		2. Name of the father/spouse of Insured (Shri/Smt.)		
3. Address for communication				
4. Telephone/Mobile No				5. E mail ID

**Particulars of Crop Insurance**

Scheme	PMFBY	Crop season		Crop year	
1. If insured through a bank branch: 1.Loanee <input type="checkbox"/> 2. Non-Loanee <input type="checkbox"/> (Tick as appropriate)					
(a).Account No		(b) Name Of Bank & Branch			
(c).Amount of Premium		(d) Date of Premium deduction/Reciept			
2.If Insured through other Channels/ Intermediary (Broker/GIPSA/Direct)					
(a).Name of Intermediary		(b).Farmer ID/Proposal No./Cover Note No.			

**Please mention the date of occurrence against the cause of loss**

<u>Cause of loss</u>	<u>Date of occurrence</u>
Cyclone (Post Harvest)	
Cyclonic rains (Post Harvest)	
Unseasonal rains (Post Harvest)	
Landslide (Localized)	
Hailstorm (Localized)	
Inundation (Localized)	

**Address of the farm where losses occurred**

District	Taluka	Revenue Circle/Cluster	Village

**Details of the Insured Crop where losses occurred**

	Survey no.	Crop	Area Sown (in ha.)	Area Insured (in ha.)	Approximate Area affected (in ha.)	Approximate loss percentage
<b>1</b>						

<b>2</b>						
<b>3</b>						

**Details of other insurances:**

Are there any other insurances against the same crop mentioned above	<b>Yes/No.</b>
Name of the insurance company	
Policy No.	
Sum Insured (Rs.)	
Area Insured (ha)	

I above named farmer being insured under PMFBY do hereby declare and set forth that at or about.....O'clock a.m./p.m. on the.....20.....(above ticked incidence) was occurred in the above mentioned farm due to which insured .....crop has been damaged. I, further assure you that I will not remove any part of crop from the affected farm or in any way change appearance of crop in the affected farm till survey work is completed. Please arrange to survey my farms. I am herewith enclosing the proof of ownership of land record/tenancy/sharecropper agreement and copy of Cover note/premium receipt as applicable with this claim form.

**Date:**

**Signature/Thumb Impression of farmer**

**For Bank/ Intermediary:**

This is to certify that above mentioned particulars of crop insurance is correct as per our records and premium thereof has already been sent to Agriculture Insurance Company Of India Ltd as per the relevant Notification.

Date:

Signature of Authorised signatory  
of issuing Bank/Intermediary With  
Seal, , (Name and Designation )

Note: Please send this form duly filled up to us on above FAX number/e-mail or submit to the surveyor.




I hereby declare that the provisions of the scheme have been read and understood by/ explained to me in detail in my own language before completing the Proposal Form including Farmer Registration form. I hereby further declare that the particulars furnished above are true and correct. I have made all disclosed all material facts. I have sown/intend to sow crop insured. Further, I undertake to inform the insurance company if there is change in crop and pay any difference in premium which becomes payable.

I have not submitted any other crop insurance proposal covering the above mentioned crop grown on above survey no. during the season under the Scheme either through any Insurance intermediary or any Bank branch /PACS or any other Scheme or with any other Insurance Company. I undertake to inform insurance company within 48 hours of occurrence of loss caused due to perils mentioned in the scheme in case of localized calamity/post-harvest losses. I undertake to assist insurance company and its loss assessors in every manner. I understand that payment of claim under prevented sowing will lead to cancellation of policy and no further claim will be paid.

Place:

Date:

Witness (must for thumb impression):

Signature/Thumb Impression of Proposer

*Insurance is the subject matter of solicitation*

----- (For use by AIC RO) -----

Notified Area	Crop	Area insured (ha)	Sum insured (Rs)	Farmers Premium Rate (%)	Farmer's Premium (Rs) (6)= (4) x (5)	Details of remittance of premium
(1)	(2)	(3)	(4)= (3) x Scale of Finance	(5)		DD / Cheque no./ Cash
						Dated
						Drawn on ( name of bank )
Total						Debited on .....

**Prohibitions of Rebates:** Section 41 of the Insurance Act provides as follows:

- No person shall allow, or offer to allow, either directly or indirectly as an inducement to any person to take out or renew or continue an insurance in respect to any kind of risk relating to lives or property in India, any rebate of the whole or part of the commission payable or any rebate of the premium shown on the policy, nor shall any person taking out or renewing or continuing a policy accept any rebates except such rebate as may be allowed in accordance with the published prospectus or tables of the insurer.
- Any person making default in complying with the provisions of this section shall be punishable with fine, which may extend to five hundred rupees.

**GUIDELINES FOR COMPLETION OF THE FORM**

- Only one proposal form to be filled up for all the crops proposed to be notified in a survey no. .
- Please complete the Proposal Form in all respects. The proposal should be signed by the proposer and all documents as mentioned above enclosed
- Insurance is a contract of Utmost Good Faith requiring the Insured not only to disclose all material facts but also not to suppress any material facts. If you think any fact is material, please disclose it.
- The Insurance shall become voidable at the option of the Insurer, in the event of any untrue or incorrect statement, misrepresentation, non-description or non-disclosure of any material particular in the proposal form/personal statement, declaration and connected documents, or any material information having been withheld by the proposer or anyone acting on his behalf.

1. Kindly contact AIC's Offices or its authorized Agents for any doubts or clarifications on the proposal form.  
NOTE: The liability of AIC does not commence until this proposal has been accepted by AIC and the premium is paid. The detailed terms and conditions are printed at the back of Acknowledgement

*Insurance is the subject matter of solicitation*

PMFBY-NL-PF-3

**Acknowledgement**



(PMFBY)

Date: \_\_\_\_\_

Received Rs. \_\_\_\_\_ (Rupees-----only) towards consideration as Farmer's share of Premium from Mr. / Ms. -----  
-----, Son/Daughter/Wife of Shri-----, cultivator of -----Block/Tehsil/Taluka/Revenue Circle of-----District of -----  
-----State/UT, having Bank Account No.-----in ----- Bank-----Branch, towards coverage of ----- crops in total land  
of -----Hectares for a Sum Insured of Rs. ----- during ----- Season of ----- year under Pradhan Mantri Fasal Bima Yojna (PMFBY),  
vide Cash/Cheque/DD No. ----- dated ----- drawn on -----Bank, subject to realization.


**Please preserve this Acknowledgement for future use**

(Authorized Signatory)

7

**Terms and Conditions (To be printed on back of Acknowledgement)**

1. The coverage under PMFBY will be strictly as per operational guidelines framed DAC&FW, GOI and the notification issued by the state government for the relevant season
2. The proposer shall submit only one proposal form for a season.
3. The proposer shall disclose all material facts. Any discrepancy discovered later may lead to cancellation of insurance cover and forfeiture of premium. Material facts for this purpose will include but not restricted to facts relevant to crop insured, season insured, notified area insured and insurable interest.
4. The Insurance company reserves the right to reject this proposal if it is not signed /not completely filled / required documents in support of insurable interest are not enclosed/ full share of farmer's premium is not paid
5. The insurance cover may be cancelled if it is discovered at any time that :
  - a. The farmer has insured more area than the land with insurable interest for him.
  - b. Has taken insurance on the same land in the survey no. from different banks/ branches/ society or as loanee as well as non- loanee farmer or has sown some other crop than notified/ insured crop.In above cases the premium would not be refunded without prejudice to the right to investigate and make changes in the coverage accordingly at insured's risk, cost and consequences.
6. Proposer undertakes to inform the insurer in the event of any change in crop, extent of area sown, bank account and insurable interest within one week, otherwise point no3. will follow.
7. Insurance company reserves the right to investigate ourselves or through others and reduce claim proportionately, if area insured is more than area sown.
8. Proposer undertakes to inform insurance company within 48 hours of occurrence of loss caused due to perils mentioned in the scheme in case of localized calamity/post-harvest losses
9. Proposer undertakes to assist insurance company and its loss assessors in every manner.
10. Payment of claim under prevented sowing will lead to cancellation of policy and no further claim will be paid.
11. If required, at the time of claim, if any, the insured may be required to submit identity and address proof.
12. Proposer undertakes to submit discharge certificate before receipt of claim.

	<p style="text-align: center;"><b>Agriculture Insurance Company of India Limited</b> Head Office: 13<sup>th</sup> Floor, Ambadeep Building, K.G.Marg, New Delhi 110001</p>
--	--

APPENDIX-I (I)

**PRADHAN MANTRI FASAL BIMA YOJNA (PMFBY)**

**Proposal Form for Non-Loanee Farmer- Through Banks**

Season & Year: \_\_\_\_\_ 20 -- --

Documents to be Enclosed:

2. Copy of Land document towards Insurable interest :  
(Land Possession Certificate/Land revenue receipt/ Patta/ Contract/  
other documents as per notification)

Pl. fill details of all the crops you wish to insure in a village in this form

**1. Details of Farmer:**

Are You a registered Farmer with AIC:	Yes / No
---------------------------------------	----------

Bank Name:
Branch Address:
Ph no:
e-mail:

If Yes, provide Farmer ID No. in the box below and if Not fill Farmer Registration Form	
Name : Mr./Ms./  Mobile/Phone no:	Farmer ID No.:

**2. Notified Area Details (L4 – L7 Labels to be filled in as per prevalent nomenclature in the State):**

<b>State</b>	<b>District</b>				
<b>L2</b>	<b>L3</b>	<b>L4</b>	<b>L5</b>	<b>L6</b>	<b>L7</b>

**3. Details of Crop and Area Proposed for Insurance:**

Block/ Tehsil / Hobli	Village	Survey No.	Mention whether you are Owner/ Share-cropper/ Tenant of the survey no.	Name of Crop	Proposed Date/ Actual Date of Sowing of the crop	Area Sown in Hectares	Other Crops Sown

I hereby declare that the provisions of the scheme have been read and understood by/ explained to me in detail in my own language before completing the Proposal Form including Farmer Registration form. I hereby further declare that the particulars furnished above are true and correct. I have made all disclosed all material facts. I have sown/intend to sow crop insured. Further, I undertake to inform the insurance company if there is change in crop and pay any difference in premium which becomes payable.

I have not submitted any other crop insurance proposal covering the above mentioned crop grown on above survey no. during the season under the Scheme either through this Bank branch / PACS or any Insurance intermediary or any other Bank branch /PACS or any other Scheme or with any other Insurance Company. I undertake to inform insurance company within 48 hours of occurrence of loss caused due to perils mentioned in the scheme in case of localized calamity/post-harvest losses. I undertake to assist insurance company and its loss assessors in every manner. I understand that payment of claim under prevented sowing will lead to cancellation of policy and no further claim will be paid.

Place:

Date:

Witness (must for thumb impression):

Signature/Thumb Impression of Proposer

*Insurance is the subject matter of solicitation*

----- (For use by Bank) -----

Notified Area	Crop	Area insured (ha)	Sum insured (Rs)	Farmers Premium Rate (%)	Farmer's Premium (Rs)  (6)= (4) x (5)	Details of remittance of premium
(1)	(2)	(3)	(4)= (3) x Scale of Finance	(5)		DD / Cheque no./ Cash
						Dated
						Drawn on ( name of bank )
Total						Debited on .....

**Prohibitions of Rebates:** Section 41 of the Insurance Act provides as follows:

1. No person shall allow, or offer to allow, either directly or indirectly as an inducement to any person to take out or renew or continue an insurance in respect to any kind of risk relating to lives or property in India, any rebate of the whole or part of the commission payable or any rebate of the premium shown on the policy, nor shall any person taking out or renewing or continuing a policy accept any rebates except such rebate as may be allowed in accordance with the published prospectus or tables of the insurer.
2. Any person making default in complying with the provisions of this section shall be punishable with fine, which may extend to five hundred rupees.

**GUIDELINES FOR COMPLETION OF THE FORM**

5. Only one proposal form to be filled up for all the crops proposed to be notified in a survey no. .
6. Please complete the Proposal Form in all respects. The proposal should be signed by the proposer and all documents as mentioned above enclosed
7. Insurance is a contract of Utmost Good Faith requiring the Insured not only to disclose all material facts but also not to suppress any material facts. If you think any fact is material, please disclose it.
8. The Insurance shall become voidable at the option of the Insurer, in the event of any untrue or incorrect statement, misrepresentation, non-description or non-disclosure of any material particular in the proposal form/personal statement, declaration and connected documents, or any material information having been withheld by the proposer or anyone acting on his behalf.

2. Kindly contact AIC's Offices or its authorized Agents for any doubts or clarifications on the proposal form.

**NOTE:** The liability of AIC does not commence until this proposal has been accepted by AIC and the premium is paid. The detailed terms and conditions are printed at the back of Acknowledgement

**Insurance is the subject matter of solicitation**

**PMFBY-NL-PF-1**

**Acknowledgement**

**(PMFBY)**

Date: \_\_\_\_\_

Received Rs. \_\_\_\_\_ (Rupees-----only) towards consideration as Farmer's share of Premium from Mr. / Ms. -----  
-----, Son/Daughter/Wife of Shri-----, cultivator of -----Block/Tehsil/Taluka/Revenue Circle of-----District of -----  
-----State/UT, having Bank Account No.-----in ----- Bank-----Branch, towards coverage of ----- crops in total land  
of -----Hectares for a Sum Insured of Rs. ----- during ----- Season of ----- year under Pradhan Mantri Fasal Bima Yojna (PMFBY),  
vide Cash/Cheque/DD No. ----- dated ----- drawn on -----Bank, subject to realization.

**Bank Name:**

**Address:**

**Please preserve this Acknowledgement for future use**

(Authorized Signatory)


T

**Terms and Conditions (To be printed on back of Acknowledgement)**

13. The coverage under PMFBY will be strictly as per operational guidelines framed DAC&FW, GOI and the notification issued by the state government for the relevant season
14. The proposer shall submit only one proposal form for a season.
15. The proposer shall disclose all material facts. Any discrepancy discovered later may lead to cancellation of insurance cover and forfeiture of premium. Material facts for this purpose will include but not restricted to facts relevant to crop

- insured, season insured, notified area insured and insurable interest.
16. The Insurance company reserves the right to reject this proposal if it is not signed /not completely filled / required documents in support of insurable interest are not enclosed/ full share of farmer’s premium is not paid
  17. The insurance cover may be cancelled if it is discovered at any time that :
    - a. The farmer has insured more area than the land with insurable interest for him.
    - b. Has taken insurance on the same land in the survey no. from different banks/ branches/ society or as loanee as well as non- loanee farmer or has sown some other crop than notified/ insured crop.

In above cases the premium would not be refunded without prejudice to the right to investigate and make changes in the coverage accordingly at insured’s risk, cost and consequences.
  18. Proposer undertakes to inform the insurer in the event of any change in crop, extent of area sown, bank account and insurable interest within one week, otherwise point no3. will follow.
  19. Insurance company reserves the right to investigate ourselves or through others and reduce claim proportionately, if area insured is more than area sown.
  20. Proposer undertakes to inform insurance company within 48 hours of occurrence of loss caused due to perils mentioned in the scheme in case of localized calamity/ post-harvest losses
  21. Proposer undertakes to assist insurance company and its loss assessors in every manner.
  22. Payment of claim under prevented sowing will lead to cancellation of policy and no further claim will be paid.
  23. If required, at the time of claim, if any, the insured may be required to submit identity and address proof.
  24. Proposer undertakes to submit discharge certificate before receipt of claim.

	<p><b>Agriculture Insurance Company of India Limited</b></p> <p>Head Office:13<sup>th</sup> Floor, Ambadeep Building, K.G.Marg, New Delhi 110001</p>
<p>Regional Office:</p>	

**PRADHAN MANTRI FASAL BIMA YOJNA (PMFBY)**

**Proposal Form for Non-Loanee Farmer- Direct**

Season & Year: \_\_\_\_\_ 20 -- --

Documents to be Enclosed:

3. Copy of Land document towards Insurable interest :  
(Land Possession Certificate/Land revenue receipt/ Patta/ Contract/ other documents as per notification)

Pl. fill details of all the crops you wish to insure in a village in this form

**1. Details of Farmer:**

<p><b>Are You a registered Farmer with AIC:</b></p> <p>If Yes, provide Farmer ID No. in the box below and if Not fill Farmer Registration Form</p>	<p><b>Yes / No</b></p>
<p>Name : Mr./Ms./</p> <p>Mobile/Phone no:</p>	<p>Farmer ID No.:</p> <p>Aadhar no:</p>

**2. Notified Area Details (L4 – L7 Labels to be filled in as per prevalent nomenclature in the State):**

State	District				
L2	L3	L4	L5	L6	L7

### 3. Details of Crop and Area Proposed for Insurance:

Block/ Tehsil / Hobli	Village	Survey No.	Mention whether you are Owner/ Share- cropper/ Tenant of the survey no.	Name of Crop	Proposed Date/ Actual Date of Sowing of the crop	Area Sown in Hectares	Other Crops Sown

I hereby declare that the provisions of the scheme have been read and understood by/ explained to me in detail in my own language before completing the Proposal Form including Farmer Registration form. I hereby further declare that the particulars furnished above are true and correct. I have made all disclosed all material facts. I have sown/intend to sow crop insured. Further, I undertake to inform the insurance company if there is change in crop and pay any difference in premium which becomes payable.

I have not submitted any other crop insurance proposal covering the above mentioned crop grown on above survey no. during the season under the Scheme either through any Insurance intermediary or any Bank branch /PACS or any other Scheme or with any other insurance Company. I undertake to inform insurance company within 48 hours of occurrence of loss caused due to perils mentioned in the scheme in case of localized calamity/post-harvest losses. I undertake to assist insurance company and its loss assessors in every manner. I understand that payment of claim under prevented sowing will lead to cancellation of policy and no further claim will be paid.

Place:

Date:

Witness (must for thumb impression):

Signature/Thumb Impression of Proposer

*Insurance is the subject matter of solicitation*

----- (For use by AIC RO) -----

Notified Area	Crop	Area insured (ha)	Sum insured (Rs)	Farmers Premium Rate (%)	Farmer's Premium (Rs)  (6)= (4) x (5)	Details of remittance of premium
(1)	(2)	(3)	(4)= (3) x Scale of Finance	(5)		DD / Cheque no./ Cash
						Dated
						Drawn on ( name of bank )
Total						Debited on .....

**Prohibitions of Rebates:** Section 41 of the Insurance Act provides as follows:

- No person shall allow, or offer to allow, either directly or indirectly as an inducement to any person to take out or renew or continue an insurance in respect to any kind of risk relating to lives or property in India, any rebate of the whole or part of the commission payable or any rebate of the premium shown on the policy, nor shall any person taking out or renewing or continuing a policy accept any rebates except such rebate as may be allowed in accordance with the published prospectus or tables of the insurer.
- Any person making default in complying with the provisions of this section shall be punishable with fine, which may extend to five hundred rupees.

#### GUIDELINES FOR COMPLETION OF THE FORM

- Only one proposal form to be filled up for all the crops proposed to be notified in a survey no. .
- Please complete the Proposal Form in all respects. The proposal should be signed by the proposer and all documents as mentioned above enclosed
- Insurance is a contract of Utmost Good Faith requiring the Insured not only to disclose all material facts but also not to suppress any material facts. If you think any fact is material, please disclose it.
- The Insurance shall become voidable at the option of the Insurer, in the event of any untrue or incorrect statement, misrepresentation, non-description or non-disclosure of any material particular in the proposal form/personal statement, declaration and connected documents, or any material information having been withheld by the proposer or anyone acting on his behalf.
- Kindly contact AIC's Offices or its authorized Agents for any doubts or clarifications on the proposal form.

**NOTE:** The liability of AIC does not commence until this proposal has been accepted by AIC and the premium is paid. The detailed terms and conditions are printed at the back of Acknowledgement

**Acknowledgement**

**(PMFBY)**

Date: \_\_\_\_\_

Received Rs. \_\_\_\_\_ (Rupees-----only) towards consideration as Farmer's share of Premium from Mr. / Ms. -----  
-----, Son/Daughter/Wife of Shri-----, whose Aadhar number is-----, cultivator of -----Block/Tehsil/Taluka/Revenue  
Circle of-----District of -----State/UT, having Bank Account No.-----in ----- Bank-----Branch, towards  
coverage of ----- crops in total land of .....Hectares for a Sum Insured of Rs. ----- during ----- Season of ----- year  
under Pradhan Mantri Fasal Bima Yojna (PMFBY), vide Cash/Cheque/DD No. ----- dated ----- drawn on -----Bank, subject to realization.

**Please preserve this Acknowledgement for future use**

(Authorized Signatory)


T

**Terms and Conditions (To be printed on back of Acknowledgement)**

25. The coverage under PMFBY will be strictly as per operational guidelines framed DAC&FW, GOI and the notification issued by the state government for the relevant season
26. The proposer shall submit only one proposal form for a season.
27. The proposer shall disclose all material facts. Any discrepancy discovered later may lead to cancellation of insurance cover and forfeiture of premium. Material facts for this purpose will include but not restricted to facts relevant to crop insured, season insured, notified area insured and insurable interest.
28. The Insurance company reserves the right to reject this proposal if it is not signed /not completely filled / required documents in support of insurable interest are not enclosed/ full share of farmer's premium is not paid
29. The insurance cover may be cancelled if it is discovered at any time that :
  - a. The farmer has insured more area than the land with insurable interest for him.
  - b. Has taken insurance on the same land in the survey no. from different banks/ branches/ society or as loanee as well as non- loanee farmer or has sown some other crop than notified/ insured crop.In above cases the premium would not be refunded without prejudice to the right to investigate and make changes in the coverage accordingly at insured's risk, cost and consequences.
30. Proposer undertakes to inform the insurer in the event of any change in crop, extent of area sown, bank account and insurable interest within one week, otherwise point no3. will follow.
31. Insurance company reserves the right to investigate ourselves or through others and reduce claim proportionately, if area insured is more than area sown.
32. Proposer undertakes to inform insurance company within 48 hours of occurrence of loss caused due to perils mentioned in the scheme in case of localized calamity/ post-harvest losses

33. Proposer undertakes to assist insurance company and its loss assessors in every manner.
34. Payment of claim under prevented sowing will lead to cancellation of policy and no further claim will be paid.
35. If required, at the time of claim, if any, the insured may be required to submit identity and address proof.
36. Proposer undertakes to submit discharge certificate before receipt of claim.



	<p style="text-align: center;"><b>Agriculture Insurance Company of India Limited</b> th Head Office:13 Floor, Ambadeep Building, K.G.Marg, New Delhi 110001</p>
--	---

PRADHAN MANTRI FASAL BIMA YOJNA (PMFBY)

Proposal Form for Non-Loanee Farmer- Through Banks

Season & Year: \_\_\_\_\_ 20 -- --

Documents to be Enclosed:

4. Copy of Land document towards Insurable interest :  
(Land Possession Certificate/Land revenue receipt/ Patta/ Contract/  
other documents as per notification)

Pl. fill details of all the crops you wish to insure in a village in this form

1. Details of Farmer:

Are You a registered Farmer with AIC:	Yes / No
---------------------------------------	----------

Bank Name:
Branch Address:
Ph no:
e-mail:

If Yes, provide Farmer ID No. in the box below and if Not fill Farmer Registration Form	
Name : Mr./Ms./ Mobile/Phone no: UIDAI No(Aadhar):	Bank Name: Bank A/c No: IFSC No:

**2. Notified Area Details (L4 – L7 Labels to be filled in as per prevalent nomenclature in the State):**

State	District				
L2	L3	L4	L5	L6	L7

**3. Details of Crop and Area Proposed for Insurance:**

Block/ Tehsil / Hobli	Village	Survey No.	Mention whether you are Owner/ Share-cropper/ Tenant of the survey no.	Name of Crop	Proposed Date/ Actual Date of Sowing of the crop	Area Sown in Hectares	Other Crops Sown

I hereby declare that the provisions of the scheme have been read and understood by/ explained to me in detail in my own language before completing the Proposal Form including Farmer Registration form. I hereby further declare that the particulars furnished above are true and correct. I have made all disclosed all material facts. I have sown/intend to sow crop insured. Further, I undertake to inform the insurance company if there is change in crop and pay any difference in premium which becomes payable.

I have not submitted any other crop insurance proposal covering the above mentioned crop grown on above survey no. during the season under the Scheme either through this Bank branch / PACS or any Insurance intermediary or any other Bank branch /PACS or any other Scheme or with any other Insurance Company. I undertake to inform insurance company within 48 hours of occurrence of loss caused due to perils mentioned in the scheme in case of localized calamity/post-harvest losses. I undertake to assist insurance company and its loss assessors in every manner. I understand that payment of claim under prevented sowing will lead to cancellation of policy and no further claim will be paid.

Place:

Date:

Witness (must for thumb impression):

Signature/Thumb Impression of Proposer

*Insurance is the subject matter of solicitation*

(For use by Bank)

Notified Area	Crop	Area insured (ha)	Sum insured (Rs)	Farmers Premium Rate (%)	Farmer's Premium (Rs) (6)= (4) x (5)	Details of remittance of premium
(1)	(2)	(3)	(4)= (3) x Scale of Finance	(5)		DD / Cheque no./ Cash
						Dated
						Drawn on ( name of bank )

Total						Debited on .....
-------	--	--	--	--	--	------------------

**Prohibitions of Rebates:** Section 41 of the Insurance Act provides as follows:

- No person shall allow, or offer to allow, either directly or indirectly as an inducement to any person to take out or renew or continue an insurance in respect to any kind of risk relating to lives or property in India, any rebate of the whole or part of the commission payable or any rebate of the premium shown on the policy, nor shall any person taking out or renewing or continuing a policy accept any rebates except such rebate as may be allowed in accordance with the published prospectus or tables of the insurer.
- Any person making default in complying with the provisions of this section shall be punishable with fine, which may extend to five hundred rupees.

**GUIDELINES FOR COMPLETION OF THE FORM**

- Only one proposal form to be filled up for all the crops proposed to be notified in a survey no. .
- Please complete the Proposal Form in all respects. The proposal should be signed by the proposer and all documents as mentioned above enclosed
- Insurance is a contract of Utmost Good Faith requiring the Insured not only to disclose all material facts but also not to suppress any material facts. If you think any fact is material, please disclose it.
- The Insurance shall become voidable at the option of the Insurer, in the event of any untrue or incorrect statement, misrepresentation, non-description or non-disclosure of any material particular in the proposal form/personal statement, declaration and connected documents, or any material information having been withheld by the proposer or anyone acting on his behalf.
- Kindly contact AIC's Offices or its authorized Agents for any doubts or clarifications on the proposal form.

**NOTE:** The liability of AIC does not commence until this proposal has been accepted by AIC and the premium is paid. The detailed terms and conditions are printed at the back of Acknowledgement

*Insurance is the subject matter of solicitation*

PMFBY-NL-PF-1

**Acknowledgement**

(PMFBY)

Date: \_\_\_\_\_

Received Rs. ----- (Rupees-----only) towards consideration as Farmer's share of Premium from Mr. / Ms. -----  
 -----, Son/Daughter/Wife of Shri-----, cultivator of -----Block/Tehsil/Taluka/Revenue Circle of-----District of -----  
 -----State/UT, having Bank Account No.-----in ----- Bank-----Branch, towards coverage of ----- crops in total land  
 of -----Hectares for a Sum Insured of Rs. ----- during ----- Season of ----- year under Pradhan Mantri Fasal Bima Yojna (PMFBY),  
 vide Cash/Cheque/DD No. ----- dated ----- drawn on -----Bank, subject to realization.

**Bank Name:**

**Address:**

**Please preserve this Acknowledgement for future use**

(Authorized Signatory)

**Terms and Conditions (To be printed on back of Acknowledgement)**

- The coverage under PMFBY will be strictly as per operational guidelines framed DAC&FW, GOI and the notification issued by the state government for the relevant season
- UIDAI(Aadhar) number is mandatory for all states except J&K, Assam and Meghalaya.
- The proposer shall submit only one proposal form for a season.

40. The proposer shall disclose all material facts. Any discrepancy discovered later may lead to cancellation of insurance cover and forfeiture of premium. Material facts for this purpose will include but not restricted to facts relevant to crop insured, season insured, notified area insured and insurable interest.
41. The Insurance company reserves the right to reject this proposal if it is not signed /not completely filled / required documents in support of insurable interest are not enclosed/ full share of farmer's premium is not paid
42. The insurance cover may be cancelled if it is discovered at any time that :
  - a. The farmer has insured more area than the land with insurable interest for him.
  - b. Has taken insurance on the same land in the survey no. from different banks/ branches/ society or as loanee as well as non- loanee farmer or has sown some other crop than notified/ insured crop.In above cases the premium would not be refunded without prejudice to the right to investigate and make changes in the coverage accordingly at insured's risk, cost and consequences.
43. Proposer undertakes to inform the insurer in the event of any change in crop, extent of area sown, bank account and insurable interest within one week, otherwise point no3. will follow.
44. Insurance company reserves the right to investigate ourselves or through others and reduce claim proportionately, if area insured is more than area sown.
45. Proposer undertakes to inform insurance company within 48 hours of occurrence of loss caused due to perils mentioned in the scheme in case of localized calamity/ post-harvest losses
46. Proposer undertakes to assist insurance company and its loss assessors in every manner.
47. Payment of claim under prevented sowing will lead to cancellation of policy and no further claim will be paid.
48. If required, at the time of claim, if any, the insured may be required to submit identity and address proof.
49. Proposer undertakes to submit discharge certificate before receipt of claim.



## Agriculture Insurance Company of India Limited

Head Office: 13<sup>th</sup> Floor, Ambadeep Building, K.G.Marg, New Delhi 110001

## PRADHAN MANTRI FASAL BIMA YOJNA (PMFBY)

## Proposal Form for Non-Loanee Farmer

Season &amp; Year: \_\_\_\_\_ 20 -- --

## Documents to be Enclosed:

5. Copy of Land document towards Insurable interest :  
(Land Possession Certificate/Land revenue receipt/ Patta/ Contract/  
other documents as per notification)

Pl. fill details of all the crops you wish to insure in a village in this form

Broker/Agent Name:

Broker/Agent Id no:

Broker/Agent Address:

Ph no:

e-mail:

## 1. Details of Farmer:

Are You a registered Farmer with AIC:  If Yes, provide Farmer ID No. in the box below and if Not fill Farmer Registration Form	Yes / No
Name : Mr./Ms./  Mobile/Phone no:	Farmer ID No.:  Aadhar No:

## 2. Notified Area Details (L4 – L7 Labels to be filled in as per prevalent nomenclature in the State):

State	District				
L2	L3	L4	L5	L6	L7

## 3. Details of Crop and Area Proposed for Insurance:

Block/ Tehsil / Hobli	Village	Survey No.	Mention whether you are Owner/ Share- cropper/ Tenant of the survey no.	Crop	Proposed Date/ Actual Date of Sowing of the crop	Area Sown in Hectares	Other Crops Sown

I hereby declare that the provisions of the scheme have been read and understood by/ explained to me in detail before completing the Proposal Form including Farmer Registration form. I hereby further declare that the particulars furnished above are true and correct. I have sown/intend to sow crop insured. Further, I undertake to inform the insurance company if there is change in crop and pay any difference in premium which becomes payable.

I have not submitted any other crop insurance proposal covering the above mentioned crop grown on above survey no. during the season under the Scheme either through this Bank branch / PACS or Insurance intermediary or any other Bank branch /PACS or any other Scheme or with any other Insurance Company.

Place:

Date:

Witness (for thumb impression):

Signature/Thumb Impression of Proposer

*Insurance is the subject matter of solicitation*

----- (For use by Intermediary) -----

Notified Area	Crop	Area insured (ha)	Sum insured (Rs)	Farmers Premium Rate (%)	Farmer's Premium (Rs) <small>(6)= (4) x (5)</small>	Details of remittance of premium
(1)	(2)	(3)	(4)= (3) x Scale of Finance	(5)		DD / Cheque no.
						Dated
						Drawn on (name of bank )
Total			*			Debited on .....

\*Total Sum Insured not to exceed Rs 1,00,000.00

**Prohibitions of Rebates:** Section 41 of the Insurance Act provides as follows:

1. No person shall allow, or offer to allow, either directly or indirectly as an inducement to any person to take out or renew or continue an insurance in respect to any kind of risk relating to lives or property in India any rebate of the whole or part of the commission payable or any rebate of the premium shown on the policy except any rebates except such rebate as may be allowed in accordance with the published prospectus or tables of the insurer.
2. Any person making default in complying with the provisions of this section shall be punishable with fine, which may extend to five hundred rupees.

**GUIDELINES FOR COMPLETION OF THE FORM**

17. Only one proposal form to be filled up for all the crops proposed to be notified in a survey no. .
18. Please complete the Proposal Form in all respects. The proposal should be signed by the proposer and all documents as mentioned above enclosed
19. Insurance is a contract of Utmost Good Faith requiring the Insured not only to disclose all material facts but also not to suppress any material facts. If you think any fact is material, please disclose it.
20. The Insurance shall become voidable at the option of the Insurer, in the event of any untrue or incorrect statement, misrepresentation, non-description or non-disclosure in any material particular in the proposal form/personal statement, declaration and connected documents, or any material information having been withheld by the proposer or any one acting on his behalf.

5. Kindly contact AIC's Offices or its authorized Agents for any doubts or clarifications on the proposal form.  
**NOTE:** The liability of AIC does not commence until this proposal has been accepted by AIC and the premium is paid. The detailed terms and conditions are printed at the back of Acknowledgement

*Insurance is the subject matter of solicitation*

PMFBY-NL-PF-1

**Acknowledgement**

(PMFBY)

Date: \_\_\_\_\_

Received Rs. \_\_\_\_\_ (Rupees-----only) towards consideration as Farmer's share of Premium from Mr. / Ms. -----  
 -----, Son/Daughter/Wife of Shri-----, cultivator of -----Block/Tehsil/Taluka/Revenue Circle of-----District of -----  
 -----State/UT, having Bank Account No.-----in ----- Bank-----Branch, towards coverage of ----- crops in total land  
 of -----Hectares for a Sum Insured of Rs. ----- during ----- Season of ----- year under Pradhan Mantri Fasal Bima Yojna (PMFBY),  
 vide Cash/Cheque/DD No. ----- dated ----- drawn on -----Bank, subject to realization.

**Broker/Agent Name:**

**Address:**

**Please preserve this Acknowledgement for future use**

(Authorized Signatory)

Terms and Conditions (To be printed on back of Acknowledgement)

50. The coverage under PMFBY will be strictly as per operational guidelines framed DAC&FW, GOI and the notification issued by the state government for the relevant season
51. UIDAI(Aadhar) number is mandatory for all states except J&K, Assam and Meghalaya.
52. The proposer shall submit only one proposal form for a season. He further agrees to limit total Sum Insured to Rupees one lakh for the season.
53. The proposer shall disclose all material facts. Any discrepancy discovered later may lead to cancellation of insurance cover and forfeiture of premium. Material facts for this purpose will include but not restrict to facts relevant to crop insured, season insured, notified area insured and insurable interest.
54. The Insurance company reserves the right to reject this proposal if it is not signed /not completely filled / required documents in support of insurable interest are not enclosed/ full share of farmer's premium is not paid
55. The insurance cover may be cancelled if it is discovered at any time that :
  - a. The farmer has insured more area than the land possessed by him
  - b. Has taken insurance on the same land in the survey no. from different banks/ branches/ society or as loanee as well as non- loanee farmer.

In above cases the premium would not be refunded.

56. Proposer undertakes to inform the insurer in the event of any change in crop, extent of area sown, bank account and insurable interest within one week.
57. Insurance company reserves the right to reduce claim proportionately, if area insured is more than area sown.
58. Proposer undertakes to inform insurance company within 48 hours of occurrence of loss caused due to perils mentioned in the scheme in case of localized calamity/post-harvest losses
59. Proposer undertakes to assist insurance company and its loss assessors in every manner.
60. Payment of claim under prevented sowing will lead to cancellation of policy and no further claim will be paid.
61. If required, at the time of claim, if any, the insured may be required to submit identity and address proof.
62. Proposer undertakes to submit discharge certificate before receipt of claim.

**Pradhan Mantri Fasal Bima Yojana (PMFBY)**  
**Declaration / Proposal to be submitted by Bank**  
**(Loanee / Non – Loanee)**  
**(Please check the applicable)**

Bank Declaration No\*: \_\_\_\_\_

Local Bank Branch Address (Stamp not allowed):\* \_\_\_\_\_

Board No: \_\_\_\_\_ Mobile No: \_\_\_\_\_

1. As per the guidelines issued under the government notification for..... season, we declare herein below the total sum insured and premium collected from those Loanee farmers / Kisan credit card holders / Non Loanee farmers who are falling under the area of our nodal bank and who have submitted the requisite insurance proposal form on or before the cut off date.
2. This office as well as the bank branches / PACS under our jurisdiction certify that:
  - a. All suitable loan applicants / Kisan credit card holders / Non Loanee farmers, who have acceptable credit limit for insured crops taken in respective seasons mentioned in the following schedule, have been included.
  - b. All the guidelines of PMFBY related to insurance issued by the State/Central Government have been complied with.
  - c. All insurance related instructions of PMFBY issued by the Department of Agriculture, Cooperation & Farmer's Welfare have been complied with.
  - d. The debit of premium from farmer's account is done within the cut-off dates as per the state government notification.

**SCHEDULE**

Declaration no allocated by the Bank \_\_\_\_\_ Nodal bank code: \_\_\_\_\_ State\* \_\_\_\_\_

Season\* \_\_\_\_\_ Year\* \_\_\_\_\_ Crop\* \_\_\_\_\_ District\* \_\_\_\_\_

Name of Tehsil/ Taluka/ Block\* \_\_\_\_\_ Level of Notification/Insurance Unit\* (Dist/ Tehsil/ Block/Nyay Panchayat/ Gram Panchayat/Hobli/ Sub Division/ Taluka/ Patwar) \_\_\_\_\_

Name of Notified Area\* \_\_\_\_\_ Total Premium Rate\* (%) \_\_\_\_\_

Farmer Share Premium Rate\*(%)(A) \_\_\_\_\_ Level of unit next to Notified area\*: \_\_\_\_\_

Name of unit next to Notified area\*: \_\_\_\_\_

**Compulsory coverage for Loanee farmers only.**

Farmer's Grade	Scale of Finance/Sum Insured (Rs. per hectare) (1)	Farmer's Grade (2)	No. of farmers (3)	Farmer's Area (Hectares) (4)	Sum Insured (Rupees) (Column 1 X Column 4) (5)	Premium (Rupees) Payable by farmers (A X Column 5) (6)
Small & Marginal farmers		SC				
		ST				
		Others than SC/ST				



		<b>Total</b>				
<b>Others</b>		SC				
		ST				
		Others than SC/ST				
		<b>Total</b>				
<b>Total</b>		SC				
		ST				
		Others than SC/ST				
		<b>Total</b>				

Compulsory coverage - Sum insured will be obtained by multiplying area sown (Hectares) with notified scale of finance

Number of woman farmers\*

Units under woman farmers\*

We hereby attach the details of loanee and non-loanee farmers along with individual account details.

DD/Cheque/ NEFT/ RTGS No\*.: \_\_\_\_\_ Date\*: \_\_\_\_\_ Amount\*: \_\_\_\_\_

I/We, the undersigned hereby declare and warrant that the above statements are true, accurate and complete. I/We hereby agree/declare that the details provided herein shall form the basis of the contract.

I/We hereby declare that all the required compliance with regard to Know Your Customer (KYC) and collection of land records/tenancy agreement/Area sown confirmation certificate etc. have been completed/ performed by us. I/We agree that the issuance of Policy shall be subject to realization of premium cheque.

I/We have read & understood all the instructions mentioned under the heads "Instructions for filling PMFBY Form, Instruction to fill in schedule and Prohibition of Rebates" and "Conditions as mentioned in the Standard Operating Process (SOP) issued by ICICI Lombard GIC Ltd

I/We also declare that in the event of any untrue or incorrect statement, misrepresentation, non-description or non-disclosure in any material particular in the proposal cum declaration form and connected documents, or any material information having been withheld from the insurer, the insurer shall not be liable for any payment under the policy.

I/ We authorize the insurer to conduct audit of the concerned records with prior intimation to the bank.

I/We undertake to provide the farmer details in soft copy (Excel format) and to cooperate with ICICI Lombard GIC Ltd in social audits as required under PMFBY.

Date\*: \_\_\_\_\_ Place\*: \_\_\_\_\_ Post\*: \_\_\_\_\_

Name\*: \_\_\_\_\_

\*Mandatory

\_\_\_\_\_  
Signature and Stamp of Authorized Bank Officer\*



## ICICI Lombard General Insurance Company Limited

### Pradhan Mantri Fasal Bima Yojana (PMFBY)

Season: \_\_\_\_\_, Year: \_\_\_\_\_

Insurance Proposal / Certificate of Insurance to be given by Individual farmer

Certificate / Proposal No: \_\_\_\_\_

(All the fields are to be filled mandatorily. Incomplete Certificate of Insurance / Insurance proposal will not be accepted)

1. Name of the Farmer :
2. Father's Name / Husband's Name:
3. Type of Land:
4. Mailing Address-
  - a. Village
  - b. Tehsil
  - c. State
  - d. Post Office
  - e. District
  - f. Pin Code
5. Address of land-
  - a. Village
  - b. Tehsil
  - c. State
  - d. Post Office
  - e. District
  - f. Pin Code
6. Contact No-
7. Khasara No / Udyan Card No-
8. Gender-
9. Caste (SC/ ST/ General)

#### Land Details-

10. Total Land (as per land record document submitted In Hectare)-

11. Total Insured Land (Hectare)-
12. Bank Account Number-
13. Bank Name and Branch-
14. Bank Address-
15. Bank IFSC Code-
16. Bank MICR Code-
17. Account Type-
18. EFT Email ID-
19. Contact No-
20. Account Holder Name-
21. Small & Marginal / Others-

Details of Insurance Purchased		
Name of Notified Area:	Crop Name:	Indemnity Level:
Total Sum Insured (Rs.)	Number of Units (Hectare)/ Trees	Total Premium paid by Farmer (Rs.)

.....For the use of Banks/PACS/Intermediary.....

Crop	Area in Hectare (Ha)	Sum Insured per hectare (Rs.)	Total Sum Insured (Rs.)	Farmer Premium percentage	Total Farmer Premium (Rs.)

Payment Details: Received a premium of Rs. \_\_\_\_\_ in form of Cash | Cheque | Draft | NEFT | Wallet through instrument number \_\_\_\_\_ dated \_\_\_\_\_ of Bank \_\_\_\_\_

Policy Issued Date:

Location:

- 1) I have read & understood the terms and conditions mentioned on page 2 of the document.
- 2) I also declare that in the event of any untrue or incorrect statement, misrepresentation, non-description or non-disclosure particularly in the Certificate of Insurance / Insurance proposal and required documents, or any material information having been withheld from the insurer, I shall not be entitled to claim or any other benefit under the policy.
- 3) I also understand that in case of cutting/ overwriting in the Certificate of Insurance / Insurance proposal, the same shall not be accepted and I will not be insured. Also premium amount will be refunded back. I also declare that land insured here has not been insured by any other insurance company other than ICICI Lombard.
- 4) In this season, with respect to the insurance of mentioned crops I have not/will not deposit any other insurance proposal in this branch of bank or primary Agriculture Co-operative Society (PACS) or any other branch of the same bank or by any other bank or any intermediary. I also declare and confirm that, under S.A.O. or K.C.C., with respect to this proposal I am not a loanee farmer in context of this insured crop and I have not taken any sum of amount for agriculture loan from any of the banks, neither have I got the approval for Agricultural loans.

Authorized Signatory

Signature of Insured (Farmer)

For ICICI Lombard General Insurance Co. Ltd.

(Not applicable in case of VLE)

Risk Start Date:

Risk End Date:

I hereby declare that the name of the farmer mentioned on the Certificate of Insurance / Insurance proposal is same as available in ID proof, Land record document & bank account details.

Contact No:

Contact Address:

Signature of Concerned Official

(Not applicable in case of VLE)

To be filled in case of Agent / Broker/ VLE:

License No. of Agent/ Broker/ VLE: \_\_\_\_\_ Name of Agent/ Broker/ VLE: \_\_\_\_\_  
Note: All the fields are to be filled mandatorily. Incomplete Certificate of Insurance / Insurance proposal will not be accepted

Note: In case of Broker seal is mandatory (Not applicable in case of VLE)

### ***Scope of cover***

The Company hereby agrees, subject to the terms, conditions and exclusions herein contained, or otherwise expressed herein, to compensate the insured, in the manner specified herein, against the likelihood of diminished agricultural output or yield resulting from losses as mentioned in the PMFBY Operational Guidelines of Gol within a specific geographical location and specified time period, subject a maximum of the Sum insured as specified.

### ***Exclusions***

The Company shall not be liable to make any payment under this policy in connection with or in respect of any expenses whatsoever incurred by any insured in connection with or in respect of any losses to crop caused by or resulting from war and nuclear risks, malicious damage and other preventable risks.

The Company shall not be liable to make any payment under this policy with or with respect to any expenses incurred by any insured in connection with or in respect of any loss, howsoever caused, other than on account of losses to crop within a specific geographical location and specified time period as enumerated in the guidelines of the Gol, even if such loss results in diminished agricultural output or yield.

### ***Basis of assessment of claims***

Your PMFBY Cover is based on the measurements of crop yield at the specific notified areas. Please select the notified area carefully out of the notified areas as per guidelines issued in the government notification based on the location of land insured .Your right to receive payment under the present PMFBY policy is contingent upon the crop yields obtained through Crop Cutting Experiments (CCEs) in the notified area and not upon conditions at any other location. Yields at your notified area obtained through CCEs may vary significantly from the yields at your farming location. This variance will depend on many factors, including but not limited to distance and geography, all of which should be taken into account when determining if your PMFBY cover will provide an effective protection against crop yield losses.

In the event that, in the notified area and during the time period specified, the observed yield is of a materially lesser than the Threshold yield, the benefit payable to the insured shall be according to the percentage of shortfall in yield as compared to threshold yield subject to a maximum of Sum Insured as specified.

### ***Claim Procedure***

Insurance company would collect yield data from the relevant Government department and compute shortfall from the Threshold yield. Based on the deviation, upon eligibility of claim, company would make payments to eligible farmers directly into the account of the farmer through NEFT. In cases where NEFT facility is not available, claim payment shall be made through cheque.

Please note that the claim payment shall be made post receipt of complete premium amount.

### ***Other Info***

For any further product related information or for any service requests mail us at [customersupport@icicilombard.com](mailto:customersupport@icicilombard.com) or write to us at:

### **Weather Insurance Group**

ICICI Lombard General Insurance Company Limited., 414, Veer Savarkar Marg, Near Siddhi Vinayak Temple, Prabhadevi, Mumbai 400 025.

This is only an indication of coverage offered. For exact details regarding coverage offered, exclusions, terms and conditions, please refer the applicable Government guidelines and policy terms. Policy shall stand cancelled ab initio in the event of non-realization of premium.

### **Grievance Clause**

For resolution of any query or grievance Insured may contact the respective branch office of the Company or may call at 1800 2 666 or can approach the Company through Customer Support Section at mentioned E-mail Id: grievance@icicilombard.com

### **Prohibition of Rebates (Under Section 41 of Insurance Act 1938)**

1. No person shall allow or offer to allow, either directly or indirectly, as an inducement to any person to take or renew or continue an insurance in respect of any kind of risk relating to lives or property in India, any rebate of the whole or part of the commission payable or any rebate of the premium shown on the policy, nor shall any person taking out or renewing or continuing a policy accept any rebate, except such rebate as may be allowed in accordance with the published prospectus or tables of the insurer.
2. Any person making default in complying with the provisions of the section shall be punishable with fine which may extend to five hundred rupees"

### **Instructions for filling the form:**

1. All the Non loanee farmers will mandatorily have to fill the Certificate of Insurance / Insurance proposal
  2. Separate Certificate of Insurance / Insurance proposal will have to be filled and submitted for each crop
  3. All the Non loanee farmers shall fill the Certificate of Insurance / Insurance proposal in full and provide all required details.
  4. Insurance is a contract of utmost good faith requiring the insured is required not only to disclose all material facts but also not to suppress any material facts. If you think any fact is material, please disclose it
  5. The policy shall become null and void at the option of the Insurer, in the event of any untrue or incorrect statement, misrepresentation, non-description or non-disclosure in any material particular in the Certificate of Insurance / Insurance proposal , Declaration / Proposal form and personal statement, declaration and connected documents, or any material information having been withheld by the purpose or any one acting on his behalf
  6. For any clarification in the proposal form contact the officials or the representatives of ICICI Lombard General Insurance Company Limited
  7. Only the completed filled and signed Certificate of Insurance / Insurance proposal will be accepted
  8. ICICI Lombard General Insurance Company Limited shall cancel the policy at its sole discretion
- Note:** The responsibility of ICICI Lombard General Insurance Company Ltd does not commence until ICICI Lombard General Insurance Company Ltd accepts the Certificate of Insurance / Insurance proposal and the premium amount is completely paid.

**Notification of Unified Package Insurance Scheme (UPIS) (pilot)**  
**during 2017-18 in Andhra Pradesh**

The Department of Agriculture, Cooperation & Farmers Welfare (DAC & FW), Ministry of Agriculture, Government of India vide letter No.13015/03/2016-Credit-II, dated.23rd February, 2016 & 31.10.2016 have issued administrative approval for implementation of Pradhan Mantri Fasal Bima Yojana (PMFBY) to be implemented from Kharif 2016 season in all the states and Union Territories of India. The Government of India also announced Unified Package Insurance Scheme (UPIS) as a part of the PMFBY & WBCIS on pilot basis in the selected Districts. The state Government has also accorded administrative approval to implement PMFBY, WBCIS & UPIS vide **memo.No.3095/Agri.II(1)/2016, dated.16.5.2016.**

Government of Andhra Pradesh in the State Level Coordination Committee on Crop Insurance (SLCCCI) meeting held on 3<sup>rd</sup> March, 2017 decided to implement UPIS scheme during 2017-18 in **SRIKAKULAM** district on pilot basis in Andhra Pradesh.

**IMPLIMENTING AGENCY:**

As per the operational guidelines, the pilot scheme will be administered through AIC & empanelled Insurance Companies to be selected as Implementing Agency of PMFBY/WBCIS. The State Government is decided that, M/s Agricultural Insurance Company of India Ltd., selected as Implementing Agency for PMFBY (Cluster- I), which is covering major quantum of Crop Insurance will also implement the UPIS in Srikakulam District on pilot basis during the year 2017-18.

**THE MAIN FEATURES/OPERATIONAL MODALITIES**

1. The UPIS will be implemented in Srikakulam District on Pilot basis during 2017-18. A farmer (both Loanee and Non- Loanee) can access to Banks whereas non- loanee farmer shall be covered through banks and /or insurance intermediaries.
2. UPIS contain total 7 Sections out of which Section 1 (PMFBY or WBCIS) is mandatory. However, farmers have to choose at least 2 other sections (out of remaining 6) to avail the applicable subsidy under PMFBY section.
3. The cover will be for one full year except for section 1 (*which will be bi-annual separately for Kharif and Rabi seasons*) renewable from year to year.

4. The scheme would be offered / administered through AIC & empanelled General Insurance companies to be selected as implementing agency of PMFBY.
5. If the farmer has already availed any insurance policy covering any of sections (2-6) and sum insured not less than as mentioned in the UPIS than they would be exempted from taking such section(s). However details of such policy would be provided in their proposal form.
6. The farmers are required to fill up and sign the proposal cum declaration form giving all the required details in the relevant sections which they wish to avail. Such filled and signed proposal form shall be submitted along with the premium to the bank/intermediary/insurance company who will issue a stamped/signed receipt for the same. The proposal form is mandatory for both loanee and non loanee farmers.
7. After accepting the proposal forms from farmers, banks shall provide **unique reference number** to such proposal forms. Acknowledgement shall be provided by banks to the farmers. Such acknowledgements shall have the same unique reference number which is given to proposal forms.
8. No change in the particulars furnished in the proposal form will be admissible unless specifically agreed in writing by insurance company.
9. The Bank will continue to have existing tie-up with the same insurance companies except for PMFBY. If the existing tied up company does not agree with the term and conditions of UPIS (Section 2 to 7), then implementing crop insurance company will arrange insurance for other sections.

### **Section 1: Crop Insurance**

Pradhan Mantri Fasal Bima Yojana (PMFBY) / Weather Based Crop Insurance Scheme (WBCIS)

### **Section 2: Personal Accident Insurance**

(Coverage as per Pradhan Mantri Suraksha Bima Yojana – (PMSBY))

**Details of Scheme:** The scheme will be a one year cover, renewable from year to year, Accident Insurance Scheme offering accidental death and disability cover for death or disability on account of an accident. There will be no change in the existing relationship structure of Bank- insurance company which was established for PMSBY and here also the premium will be submitted to the insurance company with which bank is already tied up. If the farmer has already availed this section in the form of PMSBY, he/she need not to choose this section again. However, he/she is required to provide the detail of the policy which will be captured in proposal cum declaration form under PMFBY.



**Scope of coverage:** All farmers eligible for crop insurance under PMFBY/WBCIS in the age 18 to 70 years will be entitled to join. In case of multiple saving bank accounts held by an individual in one or different banks, the person would be eligible to join the scheme through one savings bank account only. Aadhar would be the primary KYC for the bank account.

**Enrollment Modality / Period:** For new enrolments, the cover shall be provided for one year period starting from the date of enrolment or 1<sup>st</sup> June, whichever is later and the cover will end on next 31<sup>st</sup> May under PMFBY. New entrants into the eligible category from year to year or currently eligible individuals who did not join earlier shall be able to join in future years while the scheme is continuing.

**Benefits: As per the following table:**

	<b>Table of Benefits (anyone will be applicable)</b>	<b>Sum Insured</b>
a.	Death	Rs. 2 Lakh
b.	Total and irrecoverable loss of both eyes or loss of use of both hands or feet or loss of sight of one eye and loss of use of hand or foot	Rs. 2 Lakh
c.	Total and irrecoverable loss of sight of one eye or loss of use of	Rs. 1 Lakh

**Premium:** Rs.12/- per annum per member. The premium will be deducted from the account holder's savings bank account through 'auto debit' facility in one installment within the cut off dates as mentioned under PMFBY.

**Master Policy Holder:** As mentioned in PMSBY, Participating Bank will be the Master policy holder on behalf of the participating subscribers.

**Termination of cover:** The accident cover for the member shall terminate on any of the following events and no benefit will be payable there under:

1. On attaining age 70 years (age nearest birthday).
2. At the time of renewal, closure of account with the Bank or insufficiency of balance to keep the insurance in force.
3. In case a member is covered through more than one account and premium is received by the Insurance Company inadvertently, insurance cover will be restricted to one only and the premium shall be liable to be forfeited.
4. If the insurance cover is ceased due to any technical reasons such as insufficient balance on due date for renewal or due to any administrative issues, the same can be

reinstated on receipt of full annual premium, subject to conditions that may be laid down. During this period, the risk cover will be suspended and reinstatement of risk cover will be at the sole discretion of Insurance Company.

**Administration of PMSBY:** PMSBY, subject to the above, will be administered as per the standard procedure stipulated by the Insurance Company. The data flow process and data proforma will be provided separately.

It will be the responsibility of the participating bank to recover the appropriate annual premium from the account holders within the prescribed period through 'auto-debit' process.

Enrollment form / Auto-debit authorization in the prescribed proforma shall be obtained and retained by the participating bank. In case of claim, the Insurance Company may seek submission of the same. Insurance Company reserves the right to call for these documents at any point of time.

The experience of the scheme will be monitored on yearly basis for re-calibration etc., as may be necessary.

#### **Appropriation of Premium:**

- 1) Insurance Premium to Insurance Company: Rs.10/- per annum per member
- 2) Reimbursement of Expenses to BC/Micro/Corporate/Agent : Rs.1/- per annum per member
- 3) Reimbursement of Administrative expenses to participating Bank: Rs.1/- per annum per member

The scheme is liable to be discontinued prior to commencement of a new future renewal date if circumstances so require.

#### **Section -3: Life Insurance**

(as per Pradhan Mantri Jeevan Jyoti Bima Yojana PMJJBY) Benefits:

1. Death Cover: Rs. 2,00,000 per member
2. To be provided by Life Insurance Companies

#### Rules of the Scheme

- a) In these Rules, the following words and expressions shall unless repugnant to the context, have the following meanings:-
- b) "THE SCHEME" shall mean 'PRADHAN MANTRI JEEVAN JYOTI BIMA YOJANA' for the Savings Bank Account Holders of BANK'.
- c) "THE RULES" shall mean the Rules of the Scheme as set out below and as amended

from time to time.

- d) "THE MEMBER" shall mean a Savings Bank Account Holder who has been admitted to benefits of the Scheme and on whose life an assurance has been or is to be effected in accordance with these Rules.
- e) "TERMINAL DATE" shall mean in respect of each Member the Annual Renewal Date following the date on which member completes the age of 55 or the member closes his account with the Bank or discontinuance of premium payment whichever is earlier.
- f) "THE ASSURANCE" shall mean the particular Assurance to be effected on the life of the Member.
- g) "THE BENEFICIARY" shall mean the person or persons who has/have been appointed by the Member as Nominee and whose name or names have been entered in the Bank Records.

#### Eligibility:-

The savings bank account holder of the participating banks aged between 18 years (completed) and 50 years (age nearer birthday) and who have given the consent to join the scheme during the 'enrollment period' are eligible to join the scheme.

#### Admission of Age:

Age as recorded by the Bank as per the Age Proof submitted by the Savings Bank Account holder.

#### Evidence of Health:

Satisfactory evidence of health as required by the insurance company shall be furnished by every eligible member, at the time of his entry into the Scheme, after the 'Enrollment Period', as incorporated in the "Consent-cum- Declaration Form" for joining the scheme.

#### Premium:

Premium to be deducted from member's SB Account. The premium is Rs.330/- plus Service Tax (if payable). Renewal premium is chargeable as per the rate decided from time to time on Annual Renewal dates.

**Enrollment Modality / Period:** For new enrolments, the cover shall be provided for one year period starting from the date of enrolment or 1<sup>st</sup> June, whichever is later and the cover will end on next 31<sup>st</sup> May under PMFBY. New entrants into the eligible category from year to year or currently eligible individuals who did not join earlier shall be able to join in future years while the scheme is continuing.

There will be no change in the existing relationship structure of Bank-insurance company which was established for PMJJY and here also the premium will be submitted to the insurance company with which bank is already tied up. If the farmer has already availed this section in the form of PMJJY, he/she need not to choose this section again. However, he/she

is required to provide the detail of the policy which will be captured in proposal cum declaration form under PMFBY.

Assurance:

An assurance of Rs.2,00,000/- on death of the insured member is payable to the

Nominee. Benefit on Death prior to Terminal Date:

Upon the death of the Member prior to Terminal Date, the sum assured under the Assurance shall be payable to the nominated Beneficiary, provided the assurance is kept in force by payment of premium for that member.

Termination of Assurance:

The Assurance on the life of a Member shall terminate on an Annual Renewal Date upon happening of any of the following events and no benefit will become payable thereunder:-On attaining age 55 years (age nearest birthday) on annual renewal date.

Closure of account with the Bank or insufficiency of balance to keep the insurance in force.

Suspension of Risk:

If the insurance cover is ceased due to any technical reasons such as insufficient balance for payment of premium on due date of renewal, the same can be reinstated after the grace period on receipt of premium and a satisfactory statement of good health.

**RESTRAINT ON ANTICIPATION OR ENCUMBRANCE:**

The benefits assured under the Scheme are strictly personal and cannot be assigned, charged or alienated in any way.

Discontinuance or Amendment of the Scheme:

The "Bank" or Insurance Company reserves the right to discontinue the Scheme at any time or to amend the Rules thereof on any Annual Renewal Date subject to giving one month's notice. Any amendment to the Rules of the Scheme will be done based on mutual agreement between Insurance Company and "Bank".

Jurisdiction:

All Assurances issued under the Scheme shall be Indian Contracts. They will be subject to Indian Laws including the Insurance Act, 1938 as amended, the Income Tax Act, 1961 and to any legislation subsequently introduced. All benefits under the Scheme arising out of death of any Member shall be payable in Indian Rupees.

**Section 4: Building and Contents Insurance (Fire & Allied Perils)**

The indemnity under this section is based on fixed sum Insured basis (maximum liability of the insurer will be sum insured or actual loss whichever is less)

The Company will indemnify the Insured in respect of loss of or damage to the Buildings/ Contents whilst contained in the insured premises by:

- a) Fire, Lighting, Explosion of gas in domestic appliances,
- b) Bursting and overflowing of water tanks, apparatus or pipes,
- c) Aircraft or articles dropped therefrom,
- d) Riot, Strike, or Malicious damage
- e) Earthquake, (Fire and / or Shock) Subsidence and Landslide (including Rockslide) damage
- f) Flood, inundation, storm, tempest, typhoon, hurricane, Tornado or cyclone. g) Impact damage
- h) Bush Fire

**Enrollment of Farmers:** The farmers shall provide the basic details of their home and dwellings in the proposal form. It shall include complete address of the house. The Sum insured has been capped at Rs.50,000 for building and Rs.20,000 for contents.

**Claim process methodology:**

1. In case of damage due to above mentioned perils, farmers shall intimate the Concerned insurance company via phone or in writing within 72 hours. For intimation, farmers may choose to intimate directly to insurance company or through financial institutions/same intermediary channel vide which they have availed insurance. It is necessary to share unique reference number of proposal cum declaration form while intimating the claims. No repair/reinstatement to be carried out until loss assessment procedure is completed.
2. The claim is admissible only if the premium is paid with in the cut off dates as mentioned in section 1 of PMFBY/WBCIS.
3. Farmer will extend full co-operation to the surveyor appointed by the insurance company and provide necessary documents to substantiate the loss. A claim form issued by the company is also to be submitted.
4. Basis of claim settlement would be market value of the property on the date of loss. Insurance company gets the survey done of the site within 3 days of intimation. The farmer will submit the claim forms and other relevant documents to surveyor/ insurance company within 10 days of date of survey. Claims would be paid on

assessment basis only within 20 days of survey and submission of all required documents. Payment would be done in the farmer's bank account directly through NEFT.

**Special Exclusions:**

The Company shall not be liable in respect of:

1. Loss or damage by burglary and / or housebreaking or theft where any member of the insured's family is concerned as principal or accessory
2. Loss of or damage to articles of consumable nature
3. Loss of or damage to money, securities, stamps, stamp collections, bullion, livestock, motor vehicles and pedal cycles
4. Loss of or damage to deeds, bonds, bills of exchange, promissory notes, shares and stock certificates, business books, manuscripts, documents of any kind, unset precious stones and Jewelry and Valuable
5. Willful act or gross negligence of the Insured or his representatives
6. Terrorism

**Section 5: Agriculture Pumpset Insurance (Upto 10 Horse Power)**

The Insurance covers the Centrifugal pump sets (electrical and diesel) upto 10 Horsepower capacity which are used for agricultural purposes only.

**Scope of Cover:**

1. Fire & lightning
2. Burglary (due to violent forcible entry provided the pump set is kept in a locked enclosure).
3. Mechanical / electrical breakdown
4. Riot, Strike, malicious damage

**Enrollment of Farmers:** The farmers shall provide the electrical and mechanical specifications of the pump set in the proposal form. It shall include complete details of the pump set such as serial number, make, model and specifications. The Sum insured has been capped to Rs.25,000. Agriculture pump sets of age upto 7 year can be covered under this section.

**Claim process methodology:**

1. In case of damage due to above mentioned perils, farmers shall intimate the concerned insurance company via phone or in writing within 72 hours giving an indication

as to the nature and extent of loss or damage. For intimation, farmers may choose to intimate directly to insurance company or through financial institutions/same intermediary channel vide which they have availed insurance. No repair/reinstatement to be carried out until loss assessment procedure is completed.

2. The claim is admissible only if the premium is paid with in the cut off dates as mentioned in section 1 of PMFBY/WBCIS.
3. Farmer will extend full co-operation to the surveyor appointed by the insurance company and provide necessary documents to substantiate the loss. A claim form issued by the company is also to be submitted.
4. Preserve the damaged or defective parts and make them available for inspection by an Official or Surveyor of the Company.
5. Insurance company gets the survey done of the site within 3 days of intimation. The farmer will submit the claim forms and other relevant documents to surveyor/insurance company within 10 days of date of survey. Claims would be paid on assessment basis only within 20 days of survey and submission of all required documents. Payment would be done in the farmer's bank account directly through NEFT.
6. Claims for repair of pump set will be on reinstatement value basis. The claim for total loss of pump will be on market value basis.
7. In case of burglary claims, FIR should be lodged immediately and its copy may be made available to the surveyor.

The liability of the Company under this Section in respect of any item of property sustaining damage for which indemnity is provided, shall cease if the same item is kept in operation without being repaired to the satisfaction of the Company.

Note: Submersible Pumps will be added in the cover subsequently

Special Exclusion to Agricultural Pump set Insurance:

1. Normal wear & tear, gradual deterioration due to atmospheric condition or otherwise.
2. Willful act or gross negligence of the Insured or his representatives.
3. Faults existing at the time of commencement of insurance and known to the Insured or his representative.
4. Loss or damage for which the manufacturer or supplier of pumpset is responsible either by law or under contract.
5. Cost of dismantling, transport to workshop and back as also cost of re-erection.
6. Loss due to floods

**Section 6: Student Safety Insurance**

Schedule of Benefits (for Parent/ Student): SI per student

Summary of Benefits

Contingency Amount of Compensation

Part A. Accidental death (parent/student) Rs. 50000

Part B. Permanent total disablement Rs. 50000 (student) Part C. Loss of one limb/Eye Rs. 25000 (student) Part D. Accidental hospitalization Rs. 5000 (student)

In case of death of Father or Mother, the Claim amount to be converted into Fixed deposit in the name of student till attainment of 18 year of age.

Part A

If at any time during the currency of this policy the parent / guardian/ student named in the schedule shall sustain any bodily injury resulting solely and directly from accident caused by external violent and visible means and if such injury shall within six calendar months of the occurrence be the sole and direct cause of death or total and irrecoverable loss of two limbs or two eyes or 100% Permanent Total Disablement (permanently totally and absolutely disable the parent /guardian from engaging in any employment or occupation of any description whatsoever) then the company shall pay to the insured Student or parent / guardian as the case may be the capital sum insured stated in the schedule.

Part B

If at any time during the currency of this policy the insured Student shall sustain any bodily injury resulting solely and directly from accident caused by external violent and visible means and if such injury shall within six calendar months of the occurrence be the sole and direct cause of death or total and irrecoverable loss of two limbs or two eyes or 100% Permanent Total Disablement (permanently totally and absolutely disable the insured student from engaging in any employment or occupation of any description whatsoever) then the company shall pay to the parent / guardian or insured Student as the case may be the capital sum insured stated in the schedule of benefits.

Part C

If at any time during the currency of this policy the insured Student shall sustain any bodily injury resulting solely and directly from accident caused by external violent and visible means resulting into irrecoverable loss of one limb or one eye, then the company shall pay to the parent

/ guardian or insured Student as the case may be 50% of the capital sum insured stated in the schedule of benefits. However, if such injury shall within six calendar months of the occurrence be the sole and direct cause of death, remaining 50% of the capital sum insured shall be payable to the parents/guardian as the case may be.



In case of death of both student and the parent / guardian named in the schedule of the policy resulting solely and directly from same accident caused by outward, violent and visible means, within six calendar months of its occurrence then the company shall pay the legal heir of the parent / guardian sums stated in the schedule.

#### Part D

Subject to the terms, conditions & exclusions the Company undertakes that if during the period stated in the Policy any insured student sustains any bodily injury through accident, and takes treatment at any Nursing Home/Hospital in India as an inpatient, the Company will pay to the Insured Person such expenses as are reasonably and necessarily incurred subject to the limits prescribed but not exceeding the Sum Insured during the period of insurance stated against that person in the policy upon submission of supporting documents with bills. Age Limit: Students: 5-25 years, parents: 18-70 Years

#### Exclusion

1. Payment of compensation in respect of death or injury as a direct consequence of:
  - a. Committing or attempting suicide or intentional self-injury.
  - b. Being under the influence of intoxicating liquor or drugs.
  - c. Engaging in aviation other than travelling as a bonafide passenger in any duly licensed standard type of aircraft anywhere in the world.
  - d. Pregnancy or child birth.
  - e. Venereal disease or insanity.
  - f. Contracting any illness directly or indirectly arising from or attributable to HIV and/or any HIV related illness including AIDS and/or any mutant derivative or variation of HIV or AIDS.
2. Committing any breach of law with criminal intent.

Documents required for settlement of claims:

1. Claim Form
2. Doctor's report, prescriptions and certificate confirming the nature and degree of disability
3. Police Report and Postmortem Report in case of accidental death
4. Bills, Receipts and Prescriptions of Doctor for reimbursement hospitalization expenses
5. Medical Practitioner's Certificate

#### **Section 7: Agricultural Tractor Insurance**

This section will be provided as per the provisions, terms, exceptions, conditions and endorsements of standard Motor Insurance Policy related to Agriculture tractor and trailers

Covers the insured against loss or damage to the Agriculture Tractor by fire, explosion, self-ignition or lightning, burglary, housebreaking, theft, riot and strike, earthquake, fire and shock, inundation, typhoon, hurricane, storm, tempest, cyclone, hailstorm, frost, landslide/rockslides by accidental external means, malicious act, terrorism activity while in transit by road, rail, inland waterway. Also provides coverage against death or permanent disablement of the driver, due to an accident while driving the Tractor insured during any one policy period

Subject to a deduction for depreciation at the rates mentioned below in respect of parts replaced: - For all rubber/nylon/plastic parts, tyres, tubes, batteries and air bags - 50%

- For fiber glass components - 30%

- For all parts made of glass - Nil

- Rate of depreciation for all other parts including wooden parts will be as per the schedule.

**Age wise Sum Insured and Premium:** (the rates are subject to change as per IRDAI regulations and the below table is for illustration purpose only):

S.No	Age of Tractor	Sum Insured (Rs)	Premium amount (own damage premium rate @ 1.3%)			
			TP for Tractor: Rs.2730 (as per motor tariff subject to change as per IRDA regulations)			
			TP for trailer : Rs.1238 ( as per motor tariff subject to change as per IRDA regulations)			
			Comprehensive (without trailer) (Rs.) (ST Extra)	Comprehensive (with trailer) (Rs.) (ST Extra)	TP Only (without trailer) (Rs.) ( ST Extra)	TP Only (with trailer) (Rs.) (ST Extra)
1	Less than 1 year	500000	9230	10468	2730	3968
2	Exceeding 1 year- not exceeding 2 year	400000	7930	9168	2730	3968
3	Exceeding 2 year- not exceeding 3 year	350000	7280	8518	2730	3968
4	Exceeding 3 year- not exceeding 4 year	300000	6630	7868	2730	3968
5	Exceeding 4 year- not exceeding 5 year	250000	5980	7218	2730	3968
6	Exceeding 5 year- not exceeding 6 year	150000	4680	5918	2730	3968

7	Exceeding 6 year- not exceeding 7 year	100000	4030	5268	2730	3968
8	Exceeding 7 years- upto 10 years	50000	3380	4618	2730	3968

Please note that applicable service tax will be applied to above mentioned premium amounts

Legal Liability to Third Parties: - Compensates for death/ bodily injury to third parties in the event of tractor being involved in an accident as per M.V. Act, 1988.

Enrollment of farmers: A farmer can opt for comprehensive cover or Third Party cover only. In case of comprehensive cover, it is important to inspect the vehicle before insurance. Post receipt of satisfactory inspection report of tractor, an Own damage cover will be provided. Comprehensive cover for Agriculture tractors of age up to 10 year and power up to 45 HP can be provided while there will not be any age limit for third party cover.

For comprehensive cover, a farmer will submit his existing policy and registration certificate to avail the benefit of no claim bonus. However for Third Party cover, only Registration certificate is needed. Banks will take special care to submit previous insurance policy and/or registration certificate to insurance companies while submitting the proposal cum declaration form. In case of break in the existing policy under comprehensive cover, insurance company will arrange for a pre insurance inspection. The coverage can be provided only after satisfactory inspection report.

For tractor trailers, farmers have to declare the same in the proposal form and only Third party cover can be offered. It will have separate premium amount in addition to the premium paid for tractor. Only one trailer can be covered.

Separate Certificate of Insurance for this section only will be provided by insurance companies.

Claim process methodology:

1. In case of damage due to above mentioned perils, farmers shall intimate the concerned insurance company via phone or in writing within 48 hours giving an indication as to the nature and extent of loss or damage. For intimation, farmers may choose to intimate directly to insurance company or through financial institutions/same intermediary channel vide which they have availed insurance. No repair/reinstatement to be carried out until loss assessment procedure is completed.
2. The claim is admissible only if the premium is paid with in the cut off dates as mentioned in section 1 of PMFBY/WBCIS.
3. Farmer will extend full co-operation to the surveyor appointed by the insurance company and provide necessary documents to substantiate the loss. A claim form issued by the company is also to be submitted.
4. Preserve the damaged or defective parts and make them available for inspection

by an Official or Surveyor of the Company.

5. Basis of claim settlement under OD claim would be market value of the vehicle on the date of loss. Insurance company gets the survey done of the site within 3 days of intimation. The farmer will submit the claim forms and other relevant documents to surveyor/insurance company within 15 days of date of survey. Claims would be paid on assessment basis only within 30 days of survey and submission of all required documents. Payment would be done in the farmer's bank account directly through NEFT.
6. In case of burglary claims, FIR should be lodged immediately and its copy may be made available to the surveyor.

#### Policy Exclusions:

1. Any accidental loss or damage and/or liability caused sustained or incurred outside the geographical area.
2. Any claim arising out of any contractual liability.
3. Any accidental loss or damage and/or liability caused sustained or incurred whilst the vehicle insured herein is
  - a. Being used otherwise than in accordance with the Limitations of Use (tractor as well as trailer can only be used for agriculture purpose)
  - b. Being driven by or is for the purpose of being driven by him/her in the charge of any person other than a Driver as stated in the Driver's Clause.
4. Losses such as
  - a. Any accidental loss or damage to any property whatsoever or any loss or expense whatsoever resulting or arising there from or any consequential loss.
  - b. Any liability of whatsoever nature directly or indirectly caused by or contributed to by or arising from ionizing radiations or contamination by radioactivity from any nuclear fuel or from any nuclear waste from the combustion of nuclear fuel. For the purposes of this exception combustion shall include any self-sustaining process of nuclear fission. Any accidental loss damage or liability directly or indirectly caused by or contributed to by or arising from nuclear weapons material.
5. Any accidental loss or damage/liability directly or indirectly or proximately or remotely occasioned by, contributed to by or traceable to or arising out of or in connection with war, invasion, the act of foreign enemies, hostilities or war like operations (whether before or after declaration of war), civil war, mutiny, rebellion, military or usurped power or by any direct or indirect consequences of any of the said occurrences and in the event of any claim here under the insured shall prove that the accidental loss damage and/or liability arose independently of and was in no way connected with or occasioned by or contributed to by or traceable to any of the said occurrences or any consequences thereof and in default of such proof, the Company shall not be liable to make any payment in respect of such a claim

## **General Conditions and Definitions for All Sections**

**Mis-description:** This Policy shall be void and all premium paid hereon shall be forfeited to the Company in the event of misrepresentation, mis-description or non-disclosure of any material particular.

**Reasonable Care:** The Insured shall take all reasonable steps to safeguard the property insured against any loss or damage. The Insured shall exercise reasonable care that only competent employees are employed and shall take all reasonable precautions to prevent all accidents and shall comply with all statutory or other regulations.

**Fraud:** If any claim under this Policy shall in any respect be fraudulent or if any fraudulent means or devices are used by the Insured or any one acting on the Insured's behalf to obtain any benefit under this Policy, all benefits under the Policy shall be forfeited.

**Arbitration:** In case of a dispute, a committee mentioned in the succeeding para will decide on the issues under sections 2 to 7. The participating insurance company and officials of banks may form members of the committee. The decision of the committee will be binding to all.

**Contribution:** In the event of any loss damage liability or expenses covered by this Policy there shall be any other insurance covering the same loss damage liability or expenses, whether effected by the Insured or not this Policy shall pay only so much of the excess of such loss damage liability or expenses as is not recoverable under such other insurance subject always to the limitations of this Policy.

**Indemnity:** The Company may at its option reinstate/replace or repair the property or premises lost or damaged or any part thereof instead of paying the amount of the loss or damage or may join with any other insurer in so doing but the Company shall not be bound to reinstate exactly or completely but only as circumstances permit and in reasonably sufficient manner and in no case shall the Company be bound to expend more in reinstatement than it would have cost to reinstate such property as it was at the time of occurrence of such loss or damage and not more than the Sum Insured by the Company thereon.

**Grievance Redressal Mechanism:** To address any grievance/ complaint under the scheme, a committee consisting of District Agriculture Officer (Nodal Officer), representatives of implementing insurance company and bank/ financial institution shall be constituted. The working of the grievance committee will be monitored by District Level Monitoring Committee (DLMC) under the chairmanship of District Magistrate.

**Observance of Terms and Conditions:** The due observance and fulfillment of the terms, conditions and endorsement of this Policy in so far as they relate to anything to be done or complied with by the Insured shall be a condition precedent to any liability of the Company to make any payment under this Policy.

**General Exclusions:** The Company shall not be liable in respect of:

1. Loss or damage, liability or expenses whether directly or indirectly, occasioned by happening through or arising from any consequences of war, invasion, act of foreign enemy, hostilities (whether war be declared or not) civil war, rebellion, revolution,

insurrection, mutiny, military, or usurped power or civil commotion or loot or pillage in connection herewith.

2. Loss or damage caused by depreciation or wear and tear
3. Consequential loss of any kind or description.
4. a) Loss or damage directly or indirectly caused by or arising from or in consequence of or contributed to by nuclear weapons material.  
b) This Insurance does not cover loss or damage directly or indirectly caused by or arising from or in consequence of or contributed to by ionising radiation or contamination by radioactivity from any nuclear fuel or from any nuclear waste from the combustion of nuclear fuel. For the purpose of Condition 4 (b) only combustion shall include any self-sustaining process of nuclear fission.

**5. Excess/Deductible:**

The excess/deductible will be applicable as following:

- a. Section 4 (Building and content): As per IRDAI Rules & Provisions.
- b. Section 5 (Pump set): As per IRDAI Rules & Provisions.
- c. Section 7 (Tractor): As per Motor Policy of the Company

**Service Charges:**

Under pilot UPIS, the designated Insurance Company under PMFBY will pay the following service charges to Banks w.r.t. of premium received by it:-

- (i) [SecError! Hyperlink reference not valid.](#)
- (ii) Sec. 2-3 – As per PMSSBY & PMJJY
- (iii) [Sec Error! Hyperlink reference not valid.](#)

Where ever the above coverage are provided by the tied-up Insurance Companies (life/non-life) of respective banks, the service charges payable will be as per terms & conditions of the respective tie-up agreement.

- The liability of the Company does not commence until the proposal has been accepted by the  
Company and full premium paid.
- Please visit respective company's website for complete set of general and specific conditions and exceptions

I / We hereby declare that the particulars contained herein are true and correct and that no material fact has been withheld, misstated or misrepresented and also that this proposal-cum-schedule form part of the company's standard policy and shall be the basis of the contract between me/us and insurance company. I

/ We further declare that the sum Insured herein represent the declared value of the property / persons described herein.

Assignment  
clause

I ----- do hereby assign the money payable in the event of my death by ----- to ----- further declare that his receipt shall be sufficient discharge to the Company.

Place:  
Date:

**Signature of the Proposer**

---

## Acknowledgement of Premium Receipt

**Unique Declaration Reference Number**

**(IFSC of Insuring Bank A/c No. of Farmer):** \_\_\_\_\_

**(To be generated by bank /intermediaries)**

<b>Sr. No.</b>	<b>Sections Opted for</b>	<b>Applicable Premium (incl. of Service Tax)</b>	<b>Name of Insurance Company</b>
1	PMFBY (Crop Insurance)		
2	PMSBY (Accidental Death Insurance)		
3	PMJJBY (Life Insurance)		
4	Fire & Allied Insurance		
5	Agriculture Pump set Insurance		
6	Student Safety Insurance		
7	Agriculture Tractor Insurance		
	<b>Gross Premium (Rs. Incl. of ST)</b>		

We hereby acknowledge receipt of Proposal –cum-Declaration Form from Smt./Shri.

\_\_\_\_\_ holding Bank A/c/KCC A/c no.\_\_\_\_\_ consenting and authorizing auto-debit from the specified Saving Bank A/c no./KCC A/c. no. to join Unified Package Insurance Scheme (UPIS) subject to correctness of information providing eligibility and receipt of premium amount.

**Seal and signature of authorized Bank  
Official/ Insurance Intermediary/Insurance  
Company**



## **Roles and Responsibilities of various Agencies for UPIS**

In addition to the provisions mentioned in Operational Guidelines of PMFBY/WBCIS, the following are the additional roles and responsibilities under UPIS:

### **Banks/Financial Institutions:**

1. Banks will educate the farmers on UPIS and guide them in filling up the proposal form.  
  
Banks will accept the proposal form duly filled by farmers incorporating the specific details like serial no. etc. of pump set. (Both Loanee & Non-Loanee farmers)
2. Banks will collect the proposal form and remit the premium to respective insurance companies along with photo copies of the proposal form.
3. The Bank will continue to have existing tie-up with the same insurance companies except for PMFBY. (Sec 1)
4. The Banks will issue acknowledgement confirming the insurance to the farmers with unique reference no.: IFSC code of insuring Bank branch/ Banks A/c no. of insured
5. The claim intimation received at Banks level will be forwarded to concerned respective insurance companies within 48 hours of its receipt.
6. Banks will cover both loanee & non-loanee farmers having Bank account in the same Bank or different Bank.
7. The coverage details and premium remittance under section 2 - 6 will be provided by the Banks to the concerned Insurance company within 24 hours
8. Banks will provide details of coverage in a format decided by DAC &FW preferably on the web portal.

### **Insurance Companies:**

1. Insurance companies will sensitize the banks, intermediaries and farmers about the provisions of UPIS. Wider publicity will be provided in the districts designated for UPIS
2. Wherever Banks do not have tie-ups, the insurance company allotted the district under PMFBY, will have responsibility of tie-ups, where ever required.
3. The Insurance Company will issue acknowledgement confirming the insurance to the farmers with unique reference no.: IFSC code of insuring Bank branch/ Banks A/c no. of insured

4. For the claim intimation received at Insurer level, a unique claim number will be generated and shall be shared with respective Bank/Insured farmer within 48 hours of receipt of claim intimation.
5. Certificate of Insurance for Tractor will be as per Motor Vehicle Act.
6. In sections 4, 5 and 7, it is the responsibility of insurance company to conduct the survey within 3 days of claim intimation. For sections 1, 2, 3 & 6 standard claim procedures related to these sections will be followed by insurance companies.
7. Claims would be paid within designated days (as mentioned in the respective sections) of survey and submission of all required documents.
8. Surveyor of insurance companies will assist claimant and banks for proper filling and timely submission of documents
9. Insurance companies will carry out break in inspection if any for tractor policy and shall give applicable No Claim Bonus in case of renewal of tractor policy.
10. For non loanee farmers, coming directly to insurance companies, it is the responsibility of insurance companies to help him/her in filling the proposal forms and give him/her an acknowledgment of premium received. For tractor, separate policy will be issued.

**RESTRUCTURED WEATHER BASED CROP INSURANCE SCHEME (RWBCIS)  
KHARIF 2017 SEASON**

The Government of India has launched Pradhan Mantri Fasal Bima Yojana for implementation from Kharif 2017 season. Department of Agriculture, Cooperation & Farmers Welfare (DAC & FW), Ministry of Agriculture, Government of India No.13015/03/2016-Credit-II, dated.23<sup>rd</sup> February, 2016 and 31.10.2016 have issued administrative approval for implementation of Pradhan Mantri Fasal Bima Yojana (PMFBY), Restructured Weather Based Crop Insurance Scheme (WBCIS) & UPIS as Central Sector Schemes to insulate the farming community against agricultural risks from Kharif 2017 season in all the states and Union Territories of India. The state Government has also accorded administrative approval to implement PMFBY, WBCIS & UPIS through Memo.No.\_AGST-15/37/2017-AS(AGRI.II)-AGRSECT, Dated.09.05.2017 of Agriculture & Co-operation (Agri-II) Dept., Andhra Pradesh.Government of Andhra Pradesh in the State Level Coordination Committee on Crop Insurance (SLCCCI) meeting held on 03.03.2017 decided to implement RWBCIS scheme during Kharif 2017 season in respect of crops viz. Groundnut, Red Chilly, Cotton, Tomato and Plantations like Oilpalm and Sweet Lime (Battayi) in the selected districts of **Andhra Pradesh**. As per the Operational Guidelines the Crops and areas (Districts) proposed to Notify are formed in to one cluster. As per the Guidelines selection of Implementing Agency (IA) shall be made through financial bids among the Insurance Companies empanelled by the GOI. The State Government has constituted a Financial Bid committee for monitoring of the Financial Bid process in a transparent manner under implementation of PMFBY and WBCIS through G.O. R.T.No.248, dated.1.4.2016 The details of Crops / areas / features / provisions and conditions etc., are listed below:

**IMPLEMENTING AGENCY:**

M/s. HDFC ERGO General Insurance Company Ltd., L1 bidder is selected by the Government to act as Implementing Agency (IA) under implementation of RWBCIS scheme during Kharif 2017 season in the State.

**THE MAIN FEATURES/OPERATIONAL MODALITIES**

**1. OBJECTIVE OF THE SCHEME**

Weather Based Crop Insurance Scheme (WBCIS) aims to mitigate the hardship of the insured farmers against the likelihood of financial loss on account of anticipated crop loss resulting from adverse weather conditions relating to rainfall, temperature, wind, humidity etc. WBCIS uses weather parameters as "proxy" for crop yields in compensating the cultivators for deemed crop losses. Payout structures are developed to the extent of losses deemed to have been suffered using the weather triggers.

**2. CROPS COVERED AND IMPLEMENTING AGENCY :**

As per the Operational Guidelines the Crops and areas (Districts) proposed to Notify are formed in to one cluster under implementation of WBCIS. District wise Crops Notified is given hereunder:

DISTRICT	CROP	IMPLEMENTING AGENCY AND ADDRESS
Ananthapur	Groundnut	HDFC ERGO GENERAL INSURANCE CO. LTD.
Kadapa	Groundnut	
Kurnool	Groundnut	
Chittoor	Groundnut	
Guntur	Red Chilly	
Guntur	Cotton	
Prakasam	Cotton	
West Godavari	Oil Palm	
East Godavari	Oil Palm	
Kadapa	Sweet Lime (Battayi)	
Anantapur	Sweet Lime (Battayi)	
Chittoor	Tomato	

Kurnool	Tomato	
Prakasam	Tomato	

### 3. COVERAGE OF FARMERS

- a. All farmers including sharecroppers and tenant farmers growing the notified crops in the notified areas are eligible for coverage. However, farmers should have insurable interest for the notified/ insured crops.

**b. Compulsory Component**

All farmers having been **sanctioned Seasonal Agricultural Operations (SAO) loans** from Financial Institutions (i.e. loanee farmers) for the notified crop(s) would be covered **compulsorily**.

Any loan eligible for compulsory coverage under PMFBY, if not covered will be deemed to be self-insured by the concerned financial institution and claim, in the event of loss shall be borne by the financial institution.

**c. Voluntary Component**

The Scheme would be **optional** for the non-loanee farmers.

The non-loanee farmers are required to submit necessary documentary evidence of land records prevailing in the State (Records of Right (RoR), Land possession Certificate (LPC) etc.) and/ or applicable contract/ agreement details/ other documents notified/ permitted by concerned State Government (in case of sharecroppers/ tenant farmers).

4. **SUM INSURED LIMITS:** Sum Insured per hectare for both Loanee and Non Loanee farmer is the same and the district wise crop wise per hectare Sum Insured is given hereunder :

### 5. PREMIUM RATES AND SUBSIDY :

DISTRICT	CROP	Sum Insured
Ananthapur	Groundnut	40000
Kadapa	Groundnut	40000
Kurnool	Groundnut	40000
Chittoor	Groundnut	40000
Guntur	Red Chilly	137500
Guntur	Cotton	87500
Prakasam	Cotton	87500
West Godavari	Oil Palm	62500
East Godavari	Oil Palm	62500
Kadapa	Sweet Lime (Battayi)	75000
Anantapur	Sweet Lime (Battayi)	75000
Chittoor	Tomato	50000
Kurnool	Tomato	45000
Prakasam	Tomato	50000

- The **Actuarial Premium Rate (APR)** would be charged under WBCIS by implementing agency (IA).
- Farmers would be paying maximum of 2% for Food Crops, Cereals, Pulses and Oilseeds and maximum of 5 % (or APR whichever is less) for Commercial/ Horticultural crops.
- The difference between actuarial premium rate and the rate of insurance charges payable by farmers shall be treated as Rate of normal premium subsidy, which shall be shared equally by the Centre and State Government.
- **The premium (farmer's share) shall be remitted through Demand Draft as per the below table.** Separate Demand Drafts need to be obtained for coverage of Loanee and Non-loanee farmers.

DISTRICT	CROP	Sum Insured (Rs. Per Ha.,)	Actuarial Premium Rates	Farmer's Share
Ananthapur	Groundnut	40000	15.29%	2%
Kadapa	Groundnut	40000	14.35%	2%
Kurnool	Groundnut	40000	13.21%	2%
Chittoor	Groundnut	40000	10.00%	2%
Guntur	Red Chilly	137500	11.30%	5%
Guntur	Cotton	87500	9.25%	5%
Prakasam	Cotton	87500	9.25%	5%
West Godavari	Oil Palm	62500	11.43%	5%
East Godavari	Oil Palm	62500	11.43%	5%
Kadapa	Sweet Lime (Battayi)	75000	10.00%	5%
Anantapur	Sweet Lime (Battayi)	75000	10.00%	5%
Chittoor	Tomato	50000	12.58%	5%
Kurnool	Tomato	45000	11.43%	5%
Prakasam	Tomato	50000	11.43%	5%

**TABLE SHOWING THE PREMIUM SHARING PER HECTARE**

S. No.	Districts	Crop	Sum-insured based on Scale of Finance, Kharif,2017	Actuarial Premium Rate	Premium (Rs.)	Farmer Contribution Rs./-	Subsidy from State Govt. Rs./-	Subsidy from Central Govt.,
1	Ananthapur	Groundnut	40000	15.29%	6116	800	2658	2658
2	Kadapa	Groundnut	40000	14.35%	5740	800	2470	2470
3	Kurnool	Groundnut	40000	13.21%	5284	800	2242	2242
4	Chittoor	Groundnut	40000	10.00%	4000	800	1600	1600
5	Guntur	Red Chilly	137500	11.30%	15538	6875	4331	4331
6	Guntur	Cotton	87500	9.25%	8094	4375	1859	1859
7	Prakasam	Cotton	87500	9.25%	8094	4375	1859	1859
8	West Godavari	Oil Palm	62500	11.43%	7144	3125	2009	2009
9	East Godavari	Oil Palm	62500	11.43%	7144	3125	2009	2009
10	Kadapa	Sweet Lime (Battayi)	75000	10.00%	7500	3750	1875	1875
11	Anantapur	Sweet Lime (Battayi)	75000	10.00%	7500	3750	1875	1875
12	Chittoor	Tomato	50000	12.58%	6290	2500	1895	1895
13	Kurnool	Tomato	45000	11.43%	5144	2250	1447	1447
14	Prakasam	Tomato	50000	11.43%	5715	2500	1608	1608

**TABLE SHOWING THE PREMIUM SHARING PER ACRE**

S. No.	Districts	Crop	Sum-insured based on Scale of Finance, Kharif,2017	Actuarial Premium Rate	Premium (Rs.)	Farmer Contribution Rs./-	Subsidy from State Govt. Rs./-	Subsidy from Central Govt., (Rs.)
1	Ananthapur	Groundnut	40000	15.29%	2446	320	1063	1063
2	Kadapa	Groundnut	40000	14.35%	2296	320	988	988
3	Kurnool	Groundnut	40000	13.21%	2114	320	897	897
4	Chittoor	Groundnut	40000	10.00%	1600	320	640	640
5	Guntur	Red Chilly	137500	11.30%	6215	2750	1733	1733
6	Guntur	Cotton	87500	9.25%	3238	1750	744	744
7	Prakasam	Cotton	87500	9.25%	3238	1750	744	744
8	West Godavari	Oil Palm	62500	11.43%	2858	1250	804	804
9	East Godavari	Oil Palm	62500	11.43%	2858	1250	804	804
10	Kadapa	Sweet Lime (Battayi)	75000	10.00%	3000	1500	750	750
11	Anantapur	Sweet Lime (Battayi)	75000	10.00%	3000	1500	750	750
12	Chittoor	Tomato	50000	12.58%	2516	1000	758	758
13	Kurnool	Tomato	45000	11.43%	2057	900	579	579
14	Prakasam	Tomato	50000	11.43%	2286	1000	643	643

6. **SEASONALITY DISCIPLINE:**The Crop wise Seasonality Discipline and the cut-off dates are given hereunder :

**Groundnut Crop:**

SL No.	ACTIVITY	For Loanee Farmers	For Non-loanee Farmers	Period of Insurance- Risk commence date Risk end date
1	Cut-off date for risk coverage	Having availed the Loan/Sanctioned Credit Limit- From 1st April 2017 to 15 <sup>th</sup> July,2017	Submission of Proposals on or before, 15 <sup>th</sup> July,2017	16 <sup>th</sup> July 2017 to 31 <sup>st</sup> October 2017
2	Submission of Decl. by Nodal Banks to Implementing Agency (Insurance	Within 15 days after cutoff date	Within 7 days after cut off date	
3	Insurance Intermediaries/Micro Insurance Agents to Implementing Agency ( Insurance Company)		Within 7 days of receipt of declaration/Premium	

**In case of Oilpalm**

SL No.	ACTIVITY	For Loanee Farmers	For Non-loanee Farmers	Period of Insurance- Risk commence date Risk end date
1	Cut-off date for risk coverage	Having availed the Loan/Sanctioned Credit Limit- From 1st April 2017 to 31 <sup>st</sup> July,2017	Submission of Proposals on or before 31 <sup>st</sup> July,2017	1 <sup>st</sup> August 2017 to 31 <sup>st</sup> January 2018

2	Submission of Decl. by Nodal Banks to Implementing Agency (Insurance	Within 15 days after cutoff date	Within 7 days after cutoff date	
3	Insurance Intermediaries/Micro Insurance Agents to Implementing Agency ( Insurance Company)		Within 7 days of receipt of declaration/Premium	

**Sweet Lime Crop:**

SL No.	ACTIVITY	For Loanee Farmers	For Non-loanee Farmers	Period of Insurance- Risk commence date Risk end date
1	Cut-off date for risk coverage	Having availed the Loan/Sanctioned Credit Limit- From 1st April 2017 to 9th Aug,2017	Submission of Proposals on or before 9th Aug,2017	10th August 2017 to 31st January 2018
2	Submission of Decl. by Nodal Banks to Implementing Agency (Insurance	Within 15 days after cutoff date	Within 7 days after cutoff date	
3	Insurance Intermediaries/Micro Insurance Agents to Implementing Agency ( Insurance Company)		Within 7 days of receipt of declaration/Premium	

**Red Chilly crop:**

SL No.	ACTIVITY	For Loanee Farmers	For Non-loanee Farmers	Period of Insurance- Risk commence date Risk end date
1	Cut-off date for risk coverage	Having availed the Loan/Sanctioned Credit Limit- From 1st April 2017 to 31st July,2017	Submission of Proposals on or before 31st July,2017	1st August 2017 to 28th February 2018
2	Submission of Decl. by Nodal Banks to Implementing Agency (Insurance	Within 15 days after cutoff date	Within 7 days after cutoff date	
3	Insurance Intermediaries/Micro Insurance Agents to Implementing Agency ( Insurance Company)		Within 7 days of receipt of declaration/Premium	

**Cotton Crop:**

**Tomat  
crop:**

SL No.	ACTIVITY	For Loanee Farmers	For Non-loanee Farmers	Period of Insurance- Risk commence date Risk end date
1	Cut-off date for risk coverage	Having availed the Loan/Sanctioned Credit Limit-From 1st April 2017 to 31 <sup>st</sup> July, 2017	Submission of Proposals on or before 31 <sup>st</sup> July, 2017	1st Aug 2017 to 30th November 2017
2	Submission of Decl. by Nodal Banks to Implementing Agency (Insurance	Within 15 days after cutoff date	Within 7 days after cutoff date	
3	Insurance Intermediaries/Micro Insurance Agents to Implementing Agency ( Insurance Company)		Within 7 days of receipt of declaration/Premium	

S. No	ACTIVITY	For Loanee Farmers	For Non-loanee Farmers	Period of Insurance- Risk commence date Risk end date
1	Cut-off date for risk coverage	Having availed the Loan/Sanctioned Credit Limit-From 1st April 2017 to 9th Aug, 2017	Submission of Proposals on or before 9th Aug, 2017	10 <sup>th</sup> August 2017 to 15 <sup>th</sup> November, 2017
2	Submission of Decl. by Nodal Banks to Implementing Agency (Insurance	Within 15 days after cut off date	Within 7 days after cut off date	
3	Insurance Intermediaries/Micro Insurance Agents to Implementing Agency ( Insurance Company)		Within 7 days of receipt of declaration/Premium	

## 7. PERILS COVERED:

Following weather perils, which are deemed to cause "Adverse Weather Incidence" affecting crop health, leading to crop loss, would be covered under the Scheme:

### i) For **Groundnut Crop**:

1. a. Deficit Rainfall – Rainfall Volume
1. b. Deficit Rainfall – Rainfall Distribution
2. Disease Congenial Climate
3. Excess Rainfall.

### ii) For **Red chilly Crop**:

1. Maximum Temperature
2. Minimum Temperature
3. a. Deficit Rainfall – Rainfall Volume
3. b. Deficit Rainfall \_ Rainfall Distribution
4. Excess Rainfall

### iii) For **Cotton Crop**:

1. a. Deficit Rainfall – Rainfall Volume
1. b. Deficit Rainfall \_ Rainfall Distribution
2. Excess Rainfall
3. Disease Conducive Climate

### iv) For **Oil palm Crop**:

1. Deficiency in Water Vapour Pressure
2. Minimum Temperature
3. a. Deficit Rainfall – Rainfall Volume
3. b. Deficit Rainfall – Rainfall Distribution
4. Excess Rainfall

### v) For **Sweet Lime Crop**:

1. a. Deficit Rainfall – Rainfall Volume



1. b. Deficit Rainfall – Rainfall Distribution
2. Excess Rainfall
3. High RH along with High Temperature
4. Low Minimum Temperature

vi) For **Tomato Crop**:

1. a. Deficit Rainfall – Rainfall Volume
1. b. Deficit Rainfall – Rainfall Distribution
2. Disease Congenial Climate
3. Excess Rainfall

## 8. RISK PERIOD:

- i) In case of **Groundnut** – Risk period commences from 16th July, 2017
- ii) In case of **Red Chilly** - Risk period commences from 1st Aug, 2017
- iii) In case of **Cotton** – Risk period commences from 1st Aug, 2017
- iv) In case of **Oil palm** – Risk period commences from 1st Aug, 2017
- v) In case of **Sweet Lime** – Risk period commences from 10th Aug, 2017
- vi) In case of **Tomato** – Risk period commences from 10th Aug, 2017

Table containing the **coverage periods at phases** are given here:

### Coverage details For Red chilly

S.No	Name of the cover	Phase	Period: From----- to-----
1	Maximum Temperature		01 <sup>st</sup> August,2017 to 31 <sup>st</sup> October,2017
2	Minimum Temperature		1 <sup>st</sup> December,2017 to 31 <sup>st</sup> January,2018
3	Deficit Rainfall- Rainfall Volume	Phase- 1	1 <sup>st</sup> August,2017 to 15 <sup>th</sup> Sept.,2017
		Phase- 2	16 <sup>th</sup> sept.,2017 to 31 <sup>st</sup> October,2017
	Deficit Rainfall - Rainfall Distribution		1 <sup>st</sup> August,2017 to 30 <sup>th</sup> Sept.,2017
4	Excess Rainfall	Phase- 1	1 <sup>st</sup> August,2017 to 15 <sup>th</sup> Sept.,2017
		Phase- 2	16 <sup>th</sup> Sept.,2017 to 31 <sup>st</sup> October,2017
		Phase- 3	1 <sup>st</sup> Nov.,2017 to 28 <sup>th</sup> February,2018

### Coverage details for Tomato:

S.No	Name of the cover	Phase	Period: From----- to-----
1	Deficit Rainfall- Rainfall Volume	Phase- 1	10 <sup>th</sup> August,2017to 10 <sup>th</sup> Sept.,2017
		Phase- 2	11 <sup>th</sup> Sept.,2017to 10 <sup>th</sup> October,2017
	Deficit Rainfall - Rainfall Distribution		10 <sup>th</sup> August,2017to 10 <sup>th</sup> Oct.,2017
2	Disease Congenial Climate		15 <sup>th</sup> August,2017to 10 <sup>th</sup> Oct.,2017
3	Excess Rainfall	Phase- 1	10 <sup>th</sup> August,2017to 31 <sup>st</sup> August,2017
		Phase- 2	1 <sup>st</sup> September,2017to 30 <sup>th</sup> September,2017
	3		1 <sup>st</sup> Oct,2017 to 15 <sup>th</sup> November,2017

### Coverage details For Cotton:

S.No	Name of the cover	Phase	Period: From----- to-----
1A	Rainfall Volume	Phase- 1	1 <sup>st</sup> August,2017 to 15 <sup>th</sup> September,2017
		Phase- 2	16 <sup>th</sup> Sept.,2017 to 31 <sup>st</sup> Oct.,2017
1B	Rainfall Distribution		1 <sup>st</sup> August,2017 to 5 <sup>th</sup> September,2017
	Excess Rainfall	Phase- 1	1 <sup>st</sup> August,2017 to 25 <sup>th</sup> August,2017
		Phase- 2	26 <sup>th</sup> August,2017 to 30 <sup>th</sup> Sep.2017

2		Phase- 3	1 <sup>st</sup> Oct.,2017 to 30 <sup>th</sup> Nov.2017
3	Disease Conducive Climate		15 <sup>th</sup> August,2017 to 31 <sup>st</sup> Oct.2017

**Coverage details for Groundnut:**

S.No	Name of the cover	Phase	Period: From----- to-----
1	Deficit Rainfall- Rainfall Volume	Phase- 1	16 <sup>th</sup> July,2017 to 5 <sup>th</sup> August,2017
		Phase- 2	6 <sup>th</sup> August,2017 to 31 <sup>st</sup> August,2017
		Phase- 3	1 <sup>st</sup> Sept.,2017 to 10 <sup>th</sup> October,2017
	Deficit Rainfall - Rainfall Distribution		16 <sup>th</sup> July,2017 to 5 <sup>th</sup> September,2017
2	Disease Congenial Climate		1 <sup>st</sup> Sept.,2017 to 10 <sup>th</sup> October,2017
3	Excess Rainfall	Phase- 1	1 <sup>st</sup> Sept.,2017 to 30 <sup>th</sup> September,2017
		Phase- 2	1 <sup>st</sup> Oct.,2017 to 31 <sup>st</sup> October, 2017

**Coverage details for Oilpalm**

S.No	Name of the cover	Phase	Period: From----- to-----
1	Deficiency in Water Vapour Pressure		1 <sup>st</sup> Feb.,2018 to 15 <sup>th</sup> June,2018
2	Minimum Temperature		1 <sup>st</sup> Dec.,2017 to 31 <sup>st</sup> Jan.,2018
3	Deficit Rainfall- Rainfall Volume	Phase- 1	1 <sup>st</sup> August,2017to 15 <sup>th</sup> Sept., 2017
		Phase- 2	16 <sup>th</sup> Sept.,2017to 15 <sup>th</sup> Oct.,2017
	Deficit Rainfall - Rainfall Distribution		1 <sup>st</sup> August,2017to 30 <sup>th</sup> Sept.,2017

**CoveragedetailsFor SweetLime:**

S.No	Nameofthecover	Phase	Period: From----- to-----
1A	Deficit Rainfall- Rainfall Volume	Phase- 1	10 <sup>th</sup> August,2017to 15 <sup>th</sup> September, 2017
1B	Deficit Rainfall - Rainfall Distribution		10 <sup>th</sup> August,2017to 20 <sup>th</sup> Sept.,2017
2	ExcessRainfall	Phase- 1	1 <sup>st</sup> Oct.,2017to 31 <sup>st</sup> Dec.,2017
		Phase- 2	1 <sup>st</sup> Jan.,2018to 31 <sup>st</sup> March,2018
3	HighRHalongwith HighTemperature	Phase- 1	16 <sup>th</sup> August,2017to 30 <sup>th</sup> Sept.,2017
		Phase- 2	1 <sup>st</sup> Oct 2017to 31 <sup>st</sup> Oct.,2017
4	LowMinimum Temperature	Phase- 1	1 <sup>st</sup> Dec2017to 31 <sup>st</sup> Dec.,2017
		Phase- 2	1 <sup>st</sup> Jan 2018 to 31 <sup>st</sup> Jan.,2018

**9. Weather Perils to be Covered**

Major weather perils of a) **Rainfall** – Deficit Rainfall, Excess rainfall, Unseasonal Rainfall, Rainy days, Dry-spell, Dry days b) **Temperature**– High temperature (heat), Low temperature c) Relative Humidity and d) Wind Speed , which are deemed to cause “Adverse Weather Incidence”, leading to crop loss, would be covered under the scheme: However coverage of crop specific would be as per term sheets in

**10. RISK ACCEPTANCE PERIOD:- Cut off dates for payment of Premium**

For Groundnut Crop - 15<sup>th</sup> July 2017  
For Cotton Crop - 31<sup>st</sup> July 2017  
For Red Chilly Crop- 31<sup>st</sup> July 2017

For Tomato Crop - 9<sup>th</sup> August 2017  
For Oil Palm Crop - 31<sup>st</sup> July 2017  
For Sweet Lime Crop - 9<sup>th</sup> August 2017

#### **11. PROCEDURE FOR COVERAGE OF FARMERS :-**

- a) Each individual bank branches for Commercial Banks / RRBs shall act as Nodal branch. Each DCCB will be Nodal Banks for PACs. The concerned Lead bank and Regional offices/ Administrative offices of commercial banks/ RRBs will provide necessary guidelines to concerned bank branches and coordinate with them to ensure that all concerned branches submit the consolidated proposals to insurance companies well within the stipulated cut-off dates and also upload the soft copy of insured details in crop insurance portal. Besides, insurance company may also use the IRDA approved insurance agents/ insurance intermediaries for the coverage of non-loanee farmers only.
- b) Declaration/ proposal formats to be submitted by Nodal banks/ Branches shall contain details about Insurance Unit, sum insured per unit, premium per unit, total area insured of the farmers, number and category of farmers covered (small and marginal or other) and number of farmers under other categories (SC/ ST/ others) / Women along with their bank account details etc. (bank / their branches) **as per the format envisaged / provided in the crop insurance portal.**

#### **Loanee farmers (Compulsory coverage)**

- a) Whenever banks sanction loan for a notified crop in a notified area, the crop loan amount only to the extent of **Scale of Finance for notified crops** and acreage of individual notified crops of loanee farmers shall be taken into consideration for compulsory coverage, as per seasonality discipline. Based on seasonality of Crops, banks should separately calculate the eligibility of loan amount for both Kharif and Rabi seasons based on the scale of Finance and declared acreage under notified crops. Disbursing bank branch/ Primary Agriculture Cooperative Society (PACS) will prepare monthly statement of crop-wise and insurance unit-wise details of crop insurance with premium as per the seasonality discipline. Loan disbursing bank branch/ PACS will finance the additional loan towards premium amount payable by farmer for crop insurance.
- b) Crop loans through Kisan Credit Cards (KCC) are covered under compulsory coverage and banks shall maintain all back up records and registers relating to compliance with PMFBY and its seasonality discipline and cut-off-date for submitting Declarations in case of normal crop loans. Bank branch will apportion coverage among insurable crops, based on acreage mentioned in loan application or on the basis of actual area sown as declared by the farmer subsequently.
- c) Bank branches of commercial banks and RRBs/ Nodal Bank in case of PACS under its jurisdiction shall consolidate insurance proposals/ statements from their bank branch/ PACS under its jurisdiction, respectively and forward the same to insurance company along with details of remittance/ RTGS towards insurance premium, in accordance with cut off dates, as specified in paragraph 7 above .

#### **Non-loanee farmers (Optional coverage) through Channel partners**

- a) Farmers desirous of availing insurance shall fill up Proposal Form of the Scheme and submit the same to nearest bank branch or authorized channel partner or insurance intermediaries of insurance company.
- b) In case channel partner is a Bank, farmers will submit duly filled up proposal form in the village branch of a Commercial Bank (CB) or Regional Rural Bank (RRB), or PACS (DCCB) with requisite insurance premium amount. Operating a bank account is essential for such cases. Branch/ PACS officials will assist the farmers in completing the insurance proposal form and provide necessary guidance. While accepting the proposal and premium, Branch/ PACS will be responsible for verification of eligible sum insured, applicable premium rate, etc. PACS will thereafter consolidate these particulars and send them directly/ to respective Nodal Banks respectively which will, in turn, submit crop-wise and insurance unit-wise Crop Insurance Declarations in the prescribed format, along with the premium, within the stipulated time, to insurance company. However the bank branches of commercial banks/ RRBs will directly submit the consolidated proposals along with details of insured farmers in the format envisaged in the crop insurance portal within the stipulated time.
- c) Non-loanee cultivators could also be serviced directly by any designated agencies, other authorized channel partners or insurance intermediaries, of the implementing agency/Insurance Company and they will act as a guide and facilitator wherein they will advise them the benefits and desirability of the Scheme and guide the farmers through procedures; collect requisite premium and remit individual/ consolidated premium to insurance company, accompanied by individual proposal forms and summary details in Declarations/ Listing sheet (MIS), provide soft copy to IA and details of each insured farmer and will also upload the data directly to the crop insurance portal.

- d) While accepting the Proposal and the premium from aforesaid, designated agents, other authorized channel partner or insurance intermediaries, **it shall be the responsibility of Insurance Company or its designated agents to verify insurable interest and collect the land records, particulars of acreage, sum insured, crop sown etc., and applicable contract/ agreement details in case of share croppers / tenant farmers.** The designated intermediaries shall remit the premium with consolidated proposals within 7 days. However, it is mandatory that the Non-loanee cultivators serviced by the designated intermediaries should hold a bank account in order to facilitate remittance of the claim, if payable.

#### **Non-loanee Farmers (Optional coverage) - directly to Insurance companies**

- a) Non-Loanee farmer may submit insurance proposals personally / through post to insurance company with requisite premium. Non-loanee farmer can also avail insurance through 'on-line portal' of concerned insurance company or crop insurance portal designed by Government for the purpose. However, it is mandatory that Non-Loanee farmers, personally submitting proposals to insurance company or through crop insurance portal, should have insurable interest and submit necessary documentary evidence. The insured farmer forfeits the premium and the right to claim (if any) if the material facts furnished in the proposal form are wrong or incorrect.
- b) Insurance companies retain the right to accept or reject insurance proposal(s) in case proposal is incomplete, not accompanied by necessary documentary proof or insurance premium ordinarily, within one month of receipt of proposal by Insurance Companies. If the proposal is rejected the insurance company will refund full collected premium.
- c) Declarations/ proposals received from the Banks/ PACS after the cut-off date shall be summarily rejected and the liability, if any, for such declarations shall rest with the concerned bank. Therefore, the Banks/
- d) PACS must not receive any proposal after the cut-off date of coverage. The Banks/ PACS must also ensure that the consolidated statement alongwith the premium amount is remitted to the insurance company within the stipulated time, failing which they shall be responsible for payment of claims, if any to the farmers. However, any dispute in the matter may be referred to the Department by the concerned State/ Agency.
- e) The concerned branches of banks and Nodal Banks/ DCCBs in case of PACS will also collect the list of individual insured farmers (both loanee and non-loanee) with requisite details like name, father's name, Bank Account number, village, categories – Small and Marginal/ SC/ ST/ Women, insured acreage, details of insured land, insured crop(s), sum insured, premium collected, Government subsidy etc. from concerned branch in soft copy also for further reconciliation and send the same to the concerned insurance company within 15 days after final cut-off date for submission of Proposal/ Declaration to insurance company and also upload the same on the crop insurance portal. Same standard format of crop insurance portal will be utilized.
- f) Insurance companies may also collect the requisite information in respect of non-loanee farmers from the channel partner in same formats. It is the responsibility of the concerned insurance companies to collect/obtain the details of the insured farmers (both loanee and non-loanee) from the bank/financial institutions/ intermediaries/ agents and facilitate the banks to upload the same on crop insurance portal.
- g) Insurance Companies should also verify and be satisfied themselves about the coverage of farmers/ crops and upload the same in their websites within a month preferably before approaching the Government to release the final instalment of subsidy under the scheme.

#### **12. COMPENSATIONPAY-OUT:**

- a).Claims under WBCIS will be settled on the basis of weather data provided by the Government of Andhra Pradesh and not on the basis of Annavari Certificate / Gazette notification declaring the area as Drought / Flood / Cyclone affected etc., by the District Collectors or any other Govt. Official.
- b) Pay-out computation would be based on the notified weather parameters and the details of triggers are specified in the term sheets for the notified crops vide Annexure I to XII.
- c) TRIGGER WEATHER: Trigger Weather is pre-defined and being notified as per annexure with reference to the weather parameters and Reference Unit Area and Reference Weather Station and has been fixed so, keeping in mind the broad weather parapet requirement of the notified crops in different mandal sin the notified Districts.
- d) SUBMISSION & STORING OF WEATHER DATA: Weather data will be provided by Automatic Weather Stations

setup by Andhra Pradesh State Developmental Planning Society of Planning Dept to insurance company on day today basis for the season.

- e) REFERENCE WEATHER STATION: This refers to the Automatic Weather Station operating for the particular Reference Unit Area i.e., mandal (as detailed in the annexure) operating for the relevant Reference Unit Area for generating the Weather Data during the current season, based on which pay-outs are processed.
- f) BACK-UP WEATHER STATION-It is a substitute Weather Station to be used only in case the weather data from the specified Reference Weather Station for the current season is un-available/defective for any reason. In the extreme case of absence of BWS data, data of BWS or alternate data (Manual rain gauge station data for rainfall) may be adopted.

(Reference Unit areas and Reference Weather stations and Back-up Weather Stations are Annexed in **ANNEXURE XIII TO XXIV** .

- g) As far as the Insured is concerned, the Pay-out procedure shall be automatic that is to say, Pay-outs would be automatically computed by implementing agency on the basis of Actual Weather Data received and the Pay-out would be automatically credited to the Insured's Bank Account.

### **13. Procedure for Settlement of Claims to the farmers**

1. The insurance company would disburse the claim only after receipt of govt. share in premium subsidy.
2. In case of farmers covered through Financial Institution, claims shall be released only through electronic transfer, followed by hard copy containing claim particulars, to individual bank branches/ nodal banks / PACs which will credit into accounts of individual farmers within a week of receipt of funds from the Insurance companies and shall provide a certificate to the insurance companies along with list of farmers benefited. Bank Branch should also display particulars of beneficiaries on notice board and also upload the same on crop insurance portal.
3. In case of farmers covered on voluntary basis through intermediaries/ directly, payable claims will be directly credited to the concerned bank accounts of insured farmers and details of the claims may also intimate to them. The list of beneficiaries may also be uploaded on the crop insurance portal immediately.
4. Insurance companies shall resolve all the grievances of the insured farmers and other stakeholders in the shortest possible time.

### **14. Important Conditions /Clauses Applicable for Coverage of Risks**

1. Insurance companies should have received the premium for coverage either from bank, channel partner, insurance intermediary or directly. Any loss in transit due to negligence by these agencies or non-remittance of premium by these agencies, the concerned bank / intermediaries shall be liable for payment of claims.
2. In case of any substantial misreporting by nodal bank /branch in case of compulsory farmers coverage, the concerned bank only shall be liable for such mis-reporting.
3. Mere sanctioning/ disbursement of crop loans and submission of proposals/ declarations and remittance of premium by farmer/ bank, without explicit intent to raise the crop, does not constitute acceptance of risk by insurance company.

### **15. Acreage discrepancy**

Some areas in the past have reported excess insurance coverage vis-à-vis planted acreage, leading to over-insurance.

**For the time-being, it is to be addressed as follows:**

- a) Wherever the 'acreage discrepancy' is likely, the acreage insured at IU level shall be compared with average planted acreage of past three years, and the difference is treated as 'excess' insurance coverage after taking into account sown area data of the Revenue authority.

- b) Sum insured is scaled down in the proportionate ratio the average of three years' actual planted acreage bears to the insured acreage for the given crop.
- c) Claims shall be calculated on the scaled down sum insured
- d) Premium (farmer share and Central and State Government Subsidy) shall be refunded back to Government of India for the portion of sum insured scaled down and the amount may be utilized for improvement of technology/ research/ Impact assessment etc., Once the individual farms (plots/ survey numbers) are digitized and available on a GIS platform, it is quite possible to overlay the crop cover as derived using satellite imagery on the GIS platform to identify the crop and estimate the cropped area on each farm. This should lead to identifying the acreage discrepancy at individual farm level.

## 16. EXCLUSION:

Losses arising out of war and nuclear risks, malicious damage and other preventable risks shall be excluded.

## 17. Commission and Bank Charges

Bank and other financial institutions etc. shall be paid service charges @4% of the premium collected from farmers. Banks have to submit their invoice as annexure \_\_\_ Rural agents engaged in providing insurance related services to farmers would be paid appropriate commission as decided by the insurance company, subject to cap prescribed under IRDA regulations.

## 18. Service Tax

WBCIS is a replacement scheme of NAIS/MNAIS, and hence exempted from Service Tax.

## 19. Role and Responsibilities of Various Agencies

For successful implementation and administration of Scheme, roles of various Agencies/Institutions/Government Departments/Committees are spelt out herein.

### 1. Central Government

- a. Support and Coordination with the State/UT Governments for implementation of PMFBY including its awareness and publicity and issue necessary instructions/ guidelines from time to time for smooth and effective implementation.
- b. Issue directives to Banks through "Reserve Bank of India (RBI)" and "National Bank for Agriculture and Rural Development (NABARD)", for complying with the terms and conditions of PMFBY and its operational modalities.
- c. Facilitate providing the weather data through India Meteorological Department (IMD) on near real-time basis to insurance company.
- d. Release 50% premium subsidy towards DAC & FW committed liability under the scheme to insurance companies at the beginning of crop season on the basis of business projections (premium collection) to be submitted by insurance companies. The balance of premium subsidy, if any for the season shall be released based on submission of final / actual business achieved during crop season by insurance companies to enable them to release claims to beneficiary farmers.
- e. Review and monitor the implementation of PMFBY including premium rates, product-benchmarking and other matter/directives to insurance companies. Review of performance of participating insurance companies and suggest modifications/ improvements wherever required.
- f. Organize Capacity building training/workshops for the State Government officials and other stakeholders.
- g. Interpretation of any provisions of the scheme and decision on any dispute in settlement of claims.

### 2. State / UT Governments

- a. The composition of SLCCCI may be strengthened suitably from time to time to give representation to all the concerned participants including farmers in the implementation of the scheme. To set up the review and monitoring committee at both, State and District levels under the chairmanship of Principal Secretary (Agriculture/ Cooperation) and District Collector, respectively for periodical review (preferably monthly) of implementation of scheme and also verify the coverage etc. on random basis to ensure proper coverage under the scheme. District Level Monitoring Committee (DLMC) to also provide fortnightly crop condition reports and periodical reports on seasonal weather conditions, loans disbursed extent of area cultivated, etc. to concerned insurance company. DLMC shall also monitor conduct of CCEs in districts.
- b. Hold meeting of SLCCCI well in advance to finalise clusters, issue bid notice, selection of Implementing Agency and issuance of Notification. Timely issuance of notification is a must for giving wide publicity and coverage of the farmers. There should be a gap of at least one month between the notification issuance and risk inception

date. Notification of the State Government shall contain all information as outlined in para VI.

- c. Uploading of requisite information of notification on the crop insurance portal in coordination with the selected Implementing Insurance Companies within one week from the date of notification.
- d. Take suitable action for adoption of new technology for early loss assessment and better administration of scheme
- e. Issue necessary directives to all agencies/ institutions/ government departments/ committees involved in implementation of Scheme.
- f. Notify insurance unit area to Village Panchayat or other equivalent units for major crops and for other crops, unit size may be above the level of Village / Village Panchayat.
- g. Furnish in advance insurance unit-wise (or of higher unit, if unit level data not available) yield data of immediate past 10 years of all notified crops under PMFBY to insurance companies.
- h. Issuance of necessary instructions to Regional Meteorological Centres of IMD and other government/ quasi government agencies for supplying weather data on real-time basis to insurance company.
- i. i) To release its 50% share of Premium Subsidy to insurance companies, in the beginning of every crop season, based on fair estimates submitted by them, and settle balance of actual premium subsidy for season as soon as final figures are submitted by insurance company. In order to ensure timely release of premium subsidy by the states, release of GOI subsidy shall be made to those states only which have cleared their liability of premium subsidy excluding the immediate previous crop season.
- j. To undertake extensive awareness and publicity campaigns of Scheme amongst farming community through agriculture and extension Departments to maximize coverage of the farmers specially non-loanee farmers.
- k. Submission of yield data for all notified crops and insurance units to insurance companies in standard format within stipulated date.
- l. To furnish to the insurance companies the insurance unit wise area sown of insured crops within two months from the sowing period.
- m. Assist insurance companies for assessment of crop loss of individual insured farmers caused by localized perils and also assist in post harvest losses.
- n. To undertake requisite number of CCE in the notified area following single series, and provide the yield data to the insurance company within the prescribed cut-off date, along with results of individual CCEs.
- o. Allow insurance companies to co-observe and witness CCEs, and permit them to access various records including Form-2 / Table-B at grass root / district / state level used for recording data of CCEs by States. State shall strengthen audit process of conducting CCE with necessary checks and balances. Audio/Video- recording of CCEs shall be implemented besides other process to ensure accuracy of CCE.

### 3. Insurance Companies (IA)

- a. Insurance companies to liaise with State Governments and agencies/ institutions / committees involved in implementation of PMFBY.
- b. Furnish the necessary details to SLCCCI as may be required as per the notification.
- c. Underwriting –responsibilities of processing and acceptance of risk.
- d. Claim processing / finalization on receipt of yield data from States/UTs and payment within the prescribed timelines.
- e. Obtain Re-insurance arrangements if felt necessary.
- f. Database –develop crop-yield and weather databases, also related agri-insurance databases.
- g. Review of implementation of PMFBY and provide regular feedback for its effective implementation/improvements to DAC & FW.
- h. Disclose designated Agents in writing before the underwriting of insurance for the season.
- i. Ensuring payment of commission/ service charges to banks/ other agents for implementing the scheme.
- j. Awareness and publicity – extensive efforts to create awareness and generate publicity for PMFBY at grass-roots level including bank branches. Also coordinate with the States and other agencies for awareness and publicity of the scheme.
- k. Providing monthly progress returns/ statistics/ information demanded by the Governments, both Central and State Government.
- l. Facilitate the bank branches/ intermediaries/ agents to upload the details of insured farmers and beneficiaries with all requisite details on Crop Insurance portal well in time.
- m. Redressal of all Public Grievances within the time fixed by IRDA. There shall be toll free number maintained by AIC which will be used for receiving the grievances of farmers which will work on the docket system.
- n. The coverage of loanee farmers should be carried out by insurance companies themselves, use of agents / brokers are not allowed.
- o. At least one agent should be deployed at the block level in the allocated districts.

### 4. Financial Institutions/Banks

- a. For purpose of PMFBY, scheduled banking institutions engaged in disbursing Seasonal Agricultural Operations (SAO) loans as per relevant guidelines of NABARD/ RBI shall be reckoned as Banks.
- b. The existing system of Nodal Banks would continue to service the PMFBY as described in various sub paras of Para X.
- c. Notification, as well as other directives, guidelines, etc., shall flow as insurance company Ø Lead Bank/Administrative offices of Commercial banks/RRBs/Nodal Bank Ø Service (subordinate) Bank Branch /

PACS. While claim remittance to and from insurance companies shall follow same route, the remittance of premium shall follow the reverse route.

#### Lead Bank/Nodal Bank/Administrative office of Commercial banks/ RRBs

- a. Communicate Notification, as well as other directives, guidelines, etc. to all agencies within their jurisdictional area.
- b. Ensure that all agencies within their jurisdictional area sanction additional loan component to loanee farmers towards premium payable by them.
- c. Ensure that all service (subordinate) bank branches within their jurisdictional area serve all non-loanee farmers desiring and eligible to take insurance cover under PMFBY. Such service will include opening bank account of non-loanee farmers, guiding them to fill up proposal forms, accepting premium from them and maintaining records etc.
- d. Ensure that, for both loanee and non-loanee farmers separately, premium and related data is remitted to nodal bank within the prescribed time.
- e. Lead bank/Nodal Banks should ensure that all the eligible crop loans/seasonal operational loans taken for notified crop(s) are fully insured and the conditions stated in the declarations submitted have been complied with. No farmer should be deprived from insurance cover. Nodal banks therefore, should make all out efforts and pursue their branches for enrolling all eligible loanee farmers and interested non-loanee farmers under crop insurance. In case, claims have arisen during crop season then respective bank and its branches would be responsible to make payment of the admissible claims to loanee farmers who were deprived from insurance cover to their crops.
- f. Concerned Bank and its branches should ensure submission to insurance companies within stipulated time the notified crop-wise, insurance unit-wise Declarations in prescribed format, along with consolidated Premium payable separately for both loanee farmers and non-loanee farmers. If Concerned Bank and its branches keep the amount of premium collected beyond the defined timelines then they will be liable to pay interest (at prevailing rate of interest for saving account) for the delay period to the insurance company.
- g. Nodal bank/Branches will also arrange for onward transmission to service (subordinate) bank branches / PACS, compensation amounts as received from insurance companies with all details, to be credited to beneficiary accounts.
- h. The Nodal Banks/Administrative offices may also collect the list of individual insured farmers with requisite details like name, fathers' name, Bank Account number, village, categories –Small and Marginal /SC /ST /Women, insured acreage, insured crop(s), sum insured, premium collected, Government subsidy etc from concerned PACS/ Bank Branch in soft copy for further reconciliation and send the same to the concerned insurance company within 15 days after final cut-off date for submission of proposal to insurance company.
- i. The insurance company shall acknowledge all the declarations submitted by the banks mentioning the details of crop, area, sum insured etc. The banks should cross check with their records and aberrations, if any, should be brought to the notice of the insurance company immediately. If no response is received from banks within 15 days, the details given in the acknowledgement shall be considered final and no changes would be accepted later on.
- j. To credit the claim proceeds of PMFBY received from insurance company to respective beneficiary bank account within seven days. If Bank Branches/Nodal banks keep the claims amount beyond the defined timelines then they will be liable to pay interest (at prevailing rate of interest for saving account) for the delay period to the eligible farmers. The list of beneficiary cultivators with claim amount shall be displayed by the Branch/ Primary Agricultural Cooperative Society (PACS) and a copy shall also be provided to the Chairman/ Sarpanch/ Pradhan of the village Panchayat. The Banks shall issue a certificate to the insurer that entire money received for settlement of claims has already been credited into the account of beneficiaries.
- k. Soft copy of the beneficiary' farmers may also be uploaded directly on Crop Insurance portal by bank branch/ PACS through Nodal Bank to concerned Insurance companies for uploading the same in their web-site.
- l. To permit insurance company with access to all relevant records / ledgers at the Nodal Bank/ Branch/ PACS at all times for the purpose of implementation of the scheme.
- m. Banks should ensure that cultivator may not be deprived of any benefit under the Scheme due to errors/ omissions/ commissions of the concerned branch/ PACS, and in case of such errors, the concerned institutions shall only make good all such losses.

#### Lending Banks / RFIs

- a. To educate the cultivators on the Scheme features.
- b. To guide the cultivators for filing up the insurance proposal in the prescribed forms and collecting the required documents, particularly in case of Non-Loanee cultivators.
- c. To prepare the consolidated statements for Loanee and Non- Loanee cultivators and forward the same to the insurance company along with the premium amount and other details of the insured farmers.
- d. Maintaining the records of proposal forms, the other relevant documents and statements for the purpose of scrutiny/ verification by insurance company or its authorized representatives and DLMC.
- e. Allow insurance company access to all relevant records and registers at offices of Nodal Bank and service (subordinate) bank branches within their jurisdictional area.
- f. To capture all relevant data including land and crop details of all loanee farmers covered compulsorily as well as non loanee farmers availing crop insurance through them.
- g. Under administrative mechanism, banks are designated as terminal service points for farmers. Hence, it is their duty to ensure compulsory coverage of all eligible loanee farmers and all interested non-loanee farmers. In case



of any misreporting by Nodal Bank / branch / PACS in case of farmers coverage, concerned bank only will be liable for such mis-reporting and its consequences.

5. Designated Insurance agents
  - a. To educate the cultivators on the Scheme features.
  - b. To guide the cultivators for filing up the insurance proposal in the prescribed forms and collecting the required documents from Non-Loanee cultivators.
  - c. Underwrite and collect the premium on behalf of Insurance Company, strictly as per the provisions of the scheme.
  - d. To prepare the consolidated statements of Non-Loanee cultivators and forwarding the same to the insurance company along with the premium amount well within the stipulated time.
  - e. The designated Insurance agents shall also prepare the list of individual insured farmers with requisite details like name, fathers' name, Bank Account number, village, categories –Small and Marginal/ SC/ ST/ Women, insured acreage, insured crop(s), sum insured, premium collected, Government subsidy etc in soft copy and send the same to the concerned insurance company within five days after final cut-off date.
  - f. The designated Insurance agents should ensure that insured farmers may not be deprived of any benefit under the Scheme due to errors/ omissions/ commissions of them, and if any, the concerned agents / insurance company shall only make good all such losses. Necessary administrative and legal action may also be taken for lapses in service/ malpractices, if any, reported.
6. Loanee farmers
  - a. As the Scheme is compulsory for all loanee cultivators availing SAO loans for notified crops, it is mandatory for all loanee cultivators to insist on insurance coverage as per provisions of the Scheme.
  - b. Any change in crop plan should be brought to the notice of the bank within one week of sowing.
  - c. Insurance Proposals are accepted only upto a stipulated cut-off date, which will be decided by the SLCCCI.
  - d. Give information of any loss due to localized risk or post harvest loss due to specified perils of cyclone, cyclonic rains and unseasonal rains resulting in damage to harvested crop lying in field in "cut and spread" condition to concerned bank branch/ financial institution/ channel partner / insurer within 48 hours.
7. Non-Loanee cultivators
  - a. Non-Loanee cultivators desirous of availing insurance under PMFBY for any notified crop in any notified insurance unit may approach nearest bank branch/ PACS/ authorized channel partner/ insurance intermediary of insurance company within cut-off date, fill-up proposal form completely in prescribed format, submit form and deposit requisite premium to bank branch/ Insurance Intermediary along with necessary documentary evidence regarding his insurable interest in cultivating land/ crop (e.g. ownership/ tenancy/ cultivation rights) proposed for insurance.
  - b. The farmer desiring for coverage should open/operate an account in the branch of the designated bank, and the details should be provided in the proposal form.
  - c. The farmers should mention their land identification number in the proposal.
  - d. The farmer must provide documentary evidence with regard to possession of cultivable land.
  - e. The cultivator must furnish area sown confirmation certificate.
  - f. The farmer should ensure that he gets insurance coverage for a notified crop(s) cultivated/proposed to be cultivated, in a piece of land from a single source. In other word, Double insurance is not allowed. The insurance company shall reserve the right to repudiate all such claims and not refund the premium as well in such cases. Company may also take legal action against such farmers.
  - g. Give information of any loss due to localized risk or post harvest loss due to specified perils of cyclone, cyclonic rains and unseasonal rains resulting in damage to harvested crop lying in field in "cut and spread" condition to concerned bank branch/ financial institution/ channel partner / insurer within 48 hours.

## **20. Role & Responsibilities of Weather data providers**

- a) The Automatic Weather Stations (AWSs) and Automatic Rain Gauges (ARGs) of IMD, State Governments, Agriculture Universities or any other organizations / institutions and Independent Third Parties like National Collateral Management Services Limited (NCML), Weather Risk Management Services Pvt. Limited (WRMS), Skymet etc. should only be notified as Reference Weather Stations (RWSS) or Back up Weather Stations (BWSs) which meet the basic minimum criteria fixed by the IMD / Government for the purpose.
- b) The data provider should ensure that all the equipments, weather sensors etc. of AWSs / ARGs should be standard, installed properly and regularly maintained as per the specification detailed in the Guidelines issued by IMD / DAC&FW and the equipments should also be calibrated regularly.
- c) The data provider should maintain the quality of weather data and standards for dissemination, retrieval & validation of weather data etc.
- d) The data provider should work independent from the insurer (insurance Company) and insured(farmer).
- e) The data provider should provide weather data in prescribed formats on near real time basis to insurance companies / State Govt.
- f) The data provider should ensure that insured farmers may not be deprived of any benefit under the Scheme due to non-functioning of weather sensors / sub-standard data/ loss of data etc. and if any, the concerned agency shall only make good all such losses.
- g) The data provider should get the weather station equipment, exposure conditions, maintenance, data quality,

etc. certified by an accreditation agency, who may randomly visit some of the weather stations from time to time.

## 21. LIMITATIONS & DISCLAIMERS:

- a) The Scheme is NOT a Yield Guarantee Scheme, and is based on “Area Approach” as opposed to “Individual Approach”—where by assessment of compensation would be made on Reference Unit Area Basis and not on the basis of every individual insured who might have suffered a loss:
- (b) The Scheme shall be null and void and no benefit shall be payable in the event of untrue or incorrect statements, misrepresentation or non-disclosure in any material fact in the proposal form/personal statement/declaration and connected documents, or any material information having been concealed, or a claim being fraudulent or any fraudulent means or devices being used by the Insured or any one acting on his behalf to obtain any benefit under this Scheme.
- (c) Whenever, any clarification in respect of Declarations submitted by FIs is sought by the implementing agency, the same must be submitted within two weeks. Thereafter, the implementing agency, is not under obligation to accept the same, including reopening of claims. Declarations received after the prescribed cut-off dates will be rejected and the responsibility/liability for such proposals rests with the banks/FIs.

***The FIs shall only be responsible for all omissions/commissions/errors committed by them.***

***(d) In case of any substantial misreporting by bank particularly of compulsory farmers coverage, concerned bank only shall be liable for such misreporting.***

- (e) Insured / applicant must have insurable interest. Mere sanctioning / disbursement of crop loans and submission of proposals / declarations and remittance of premium by farmer/ bank, without explicit intent to raise the crop, does not constitute acceptance of risk by insurance company.

Note: The implementation of the scheme will be governed by operational guidelines on PMFBY and administrative approval issued by DACFW, GOI. In the event of any conflict in provisions in this notification and operational guidelines for PMFBY issued by DACFW, GOI, latter will prevail.

**Enclosures:** Term Sheets from Annexure I to XIV, AWS, BWS- Annexures- XV to XXVIII & Proposal forms

Annexure I to XIV-- Term Sheets for the Crops / Districts being notified.

Annexure 1

**Annexure 1**  
**RESTRUCTURED WEATHER BASED CROP INSURANCE SCHEME (KHARIF 2017)**  
TERM SHEET

Annexure-I-1

State: **ANDHRA PRADESH**

District: **ANANTAPUR**

Mandal: **AGALI**

Crop: <b>GROUNDNUT</b>	Reference Weather Station: <b>AGALI</b>	Unit: <b>HECTARE</b>
------------------------	---	----------------------

1. DEFICIT RAINFALL

1 A. RAINFALL VOLUME	PERIOD	PHASE - I		PHASE - II		PHASE - III	
		16-Jul to 5-Aug	5-Aug to 31-Aug	1-Sep to 10-Oct			
INDEX	Aggregate of rainfall over respective Phases						
STRIKE I (<)	30	mm	35	mm	100	mm	
STRIKE II (<)	20	mm	20	mm	40	mm	
EXIT	0		0		15		
RATE I (Rs./ mm)	100		100		30		
RATE II (Rs./ mm)	250.00		225.00		248.00		
MAXIMUM PAYOUT (Rs.)	6000		6000		8000		
TOTAL PAYOUT (Rs.)	20000						

1 B. RAINFALL DISTRIBUTION (Multiple Payouts)	PERIOD	16-Jul to 5-Sep			
		Number of days in a spell of Consecutive dry days			
STRIKE (>=) Cons. Days	21	25	30	35	40
PAYOUT (Rs.)	2500	3000	5000	7500	10000
TOTAL PAYOUT (Rs.)	10000				

Note: A day with rainfall **2.5** mm will be considered as a dry day.

2.

DISEASE CONGENIAL CLIMATE	PERIOD	1-Sep to 10-Oct	
		INDEX	
	No of days in the longest spell of consecutive days having daily maximum temperature < <b>35</b> °C with daily average Relative humidity > <b>85</b> %		
STRIKE (=)	2	Cons. Day	
EXIT	6	Cons. Day	
RATE (Rs./Cons. day)	1200.00		
MAXIMUM PAYOUT (Rs)	6000		

3.

EXCESS RAINFALL (Single Payout)	PERIOD	PHASE - I		PHASE - II	
		1-Sep to 30-Sep	1-Oct to 31-Oct	consecutive day's cumulative rainfall in respective Phases	
INDEX	Highest of <b>3</b>				
STRIKE (>)	150	mm	100	mm	
EXIT	250	mm	200	mm	
RATE (Rs/mm)	20.00		20.00		
MAXIMUM PAYOUT (Rs)	2000		2000		
TOTAL PAYOUT (Rs.)	4000				
SUM INSURED (Rs.)	40000				
PREMIUM (Rs.)					
PREMIUM %					

Note: Franchi **2.5%** of the sum insured shall be applicable, i.e., total claims of less than Rs. **1,000.00** per hectare shall not be paid.

**RESTRUCTURED WEATHER BASED CROP INSURANCE SCHEME (KHARIF 2017)**

TERM SHEET

ANNEXURE-I-2

State: **ANDHRA PRADESH**

District: **ANANTAPUR**

Mandal: **AMADAGUR**

Crop: <b>GROUNDNUT</b>	Reference Weather Station: <b>AMADAGUR</b>	Unit: <b>HECTARE</b>
------------------------	--	----------------------

1. DEFICIT RAINFALL

1 A. RAINFALL VOLUME	PERIOD	PHASE - I		PHASE - II		PHASE - III	
		16-Jul to 5-Aug	5-Aug to 31-Aug	1-Sep to 10-Oct			
INDEX	Aggregate of rainfall over respective Phases						
STRIKE I (<)	30	mm	35	mm	100	mm	
STRIKE II (<)	20	mm	20	mm	50	mm	
EXIT	0		0		15		
RATE I (Rs./ mm)	100		100		30		
RATE II (Rs./ mm)	250.00		225.00		185.71		
MAXIMUM PAYOUT (Rs.)	6000		6000		8000		
TOTAL PAYOUT (Rs.)	20000						

1 B. RAINFALL DISTRIBUTION (Multiple Payouts)	PERIOD	16-Jul to 5-Sep			
		Number of days in a spell of Consecutive dry days			
STRIKE (>=) Cons. Days	21	25	30	35	40
PAYOUT (Rs.)	2500	3000	5000	7500	10000
TOTAL PAYOUT (Rs.)	10000				

Note: A day with rainfall **2.5** mm will be considered as a dry day.

2.

DISEASE CONGENIAL CLIMATE	PERIOD	1-Sep to 10-Oct	
		INDEX	
	No of days in the longest spell of consecutive days having daily maximum temperature < <b>35</b> °C with daily average Relative humidity > <b>85</b> %		
STRIKE (=)	2	Cons. Day	
EXIT	6	Cons. Day	
RATE (Rs./Cons. day)	1200.00		
MAXIMUM PAYOUT (Rs)	6000		

3.

EXCESS RAINFALL (Single Payout)	PERIOD	PHASE - I		PHASE - II	
		1-Sep to 30-Sep	1-Oct to 31-Oct	consecutive day's cumulative rainfall in respective Phases	
INDEX	Highest of <b>3</b>				
STRIKE (>)	150	mm	100	mm	
EXIT	250	mm	200	mm	
RATE (Rs/mm)	20.00		20.00		
MAXIMUM PAYOUT (Rs)	2000		2000		
TOTAL PAYOUT (Rs.)	4000				
SUM INSURED (Rs.)	40000				
PREMIUM (Rs.)	6116				
PREMIUM %	15.29				

Note: Franchi **2.5%** of the sum insured shall be applicable, i.e., total claims of less than Rs. **1,000.00** per hectare shall not be paid.

**RESTRUCTURED WEATHER BASED CROP INSURANCE SCHEME (KHARIF 2017)**

TERM SHEET  
ANNEXURE-I-3

State: **ANDHRA PRADESH**

District: **ANANTAPUR**

Mandal: **AMARAPURAM**

Crop: <b>GROUNDNUT</b>	Reference Weather Station: <b>AMARAPURAM</b>	Unit: <b>HECTARE</b>
------------------------	--	----------------------

**1. DEFICIT RAINFALL**

		PHASE - I		PHASE - II		PHASE - III	
		16-Jul to 5-Aug	5-Aug to 31-Aug	1-Sep to 10-Oct			
1 A. RAINFALL VOLUME	PERIOD	16-Jul to 5-Aug 5-Aug to 31-Aug 1-Sep to 10-Oct					
	INDEX	Aggregate of rainfall over respective Phases					
	STRIKE I (<)	30 mm	35 mm	100 mm			
	STRIKE II (<)	20 mm	20 mm	40 mm			
	EXIT	0	0	15			
	RATE I (Rs./ mm)	100	100	30			
	RATE II (Rs./ mm)	250.00	225.00	248.00			
	MAXIMUM PAYOUT (Rs.)	6000	6000	8000			
TOTAL PAYOUT (Rs.)		20000					

1 B. RAINFALL DISTRIBUTION (Multiple Payouts)	PERIOD	16-Jul to 5-Sep					
	INDEX	Number of days in a spell of Consecutive dry days					
	STRIKE (=>) Cons. Days	21	25	30	35	40	
	PAYOUT (Rs.)	2500	3000	5000	7500	10000	
TOTAL PAYOUT (Rs.)		10000					

Note: A day with rainfall 2.5 mm will be considered as a dry day.

2. DISEASE CONGENIAL CLIMATE	PERIOD	1-Sep to 10-Oct					
	INDEX	No of days in the longest spell of consecutive days having daily maximum temperature < 35 °C with daily average Relative humidity > 85 %					
	STRIKE (=)	2 Cons. Day					
	EXIT	6 Cons. Day					
	RATE (Rs./Cons. day)	1200.00					
	MAXIMUM PAYOUT (Rs)	6000					

		PHASE - I		PHASE - II	
		1-Sep to 30-Sep	1-Oct to 31-Oct		
3. EXCESS RAINFALL (Single Payout)	PERIOD	1-Sep to 30-Sep 1-Oct to 31-Oct			
	INDEX	Highest of 3 consecutive day's cumulative rainfall in respective Phases			
	STRIKE (>)	150 mm	100 mm		
	EXIT	250 mm	200 mm		
	RATE (Rs/mm)	20.00	20.00		
MAXIMUM PAYOUT (Rs)	2000	2000			
TOTAL PAYOUT (Rs.)		4000			
SUM INSURED (Rs.)		40000			
PREMIUM (Rs.)					
PREMIUM %					

Note: Franchi 2.5% of the sum insured shall be applicable, i.e., total claims of less than Rs. 1,000.00 per hectare shall not be paid.

**RESTRUCTURED WEATHER BASED CROP INSURANCE SCHEME (KHARIF 2017)**

TERM SHEET  
Annexure 1-4

State: **ANDHRA PRADESH**

District: **ANANTAPUR**

Mandal: **ANANTAPUR**

Crop: <b>GROUNDNUT</b>	Reference Weather Station: <b>ANANTAPUR</b>	Unit: <b>HECTARE</b>
------------------------	---	----------------------

**1. DEFICIT RAINFALL**

		PHASE - I		PHASE - II		PHASE - III	
		16-Jul to 5-Aug	5-Aug to 31-Aug	1-Sep to 10-Oct			
1 A. RAINFALL VOLUME	PERIOD	16-Jul to 5-Aug 5-Aug to 31-Aug 1-Sep to 10-Oct					
	INDEX	Aggregate of rainfall over respective Phases					
	STRIKE I (<)	30 mm	35 mm	120 mm			
	STRIKE II (<)	20 mm	20 mm	50 mm			
	EXIT	0	0	20			
	RATE I (Rs./ mm)	100	100	30			
	RATE II (Rs./ mm)	250.00	225.00	196.67			
	MAXIMUM PAYOUT (Rs.)	6000	6000	8000			
TOTAL PAYOUT (Rs.)		20000					

1 B. RAINFALL DISTRIBUTION (Multiple Payouts)	PERIOD	16-Jul to 5-Sep					
	INDEX	Number of days in a spell of Consecutive dry days					
	STRIKE (=>) Cons. Days	21	25	30	35	40	
	PAYOUT (Rs.)	2500	3000	5000	7500	10000	
TOTAL PAYOUT (Rs.)		10000					

Note: A day with rainfall 2.5 mm will be considered as a dry day.

2. DISEASE CONGENIAL CLIMATE	PERIOD	1-Sep to 10-Oct					
	INDEX	No of days in the longest spell of consecutive days having daily maximum temperature < 35 °C with daily average Relative humidity > 85 %					
	STRIKE (=)	2 Cons. Day					
	EXIT	6 Cons. Day					
	RATE (Rs./Cons. day)	1200.00					
	MAXIMUM PAYOUT (Rs)	6000					

		PHASE - I		PHASE - II	
		1-Sep to 30-Sep	1-Oct to 31-Oct		
3. EXCESS RAINFALL (Single Payout)	PERIOD	1-Sep to 30-Sep 1-Oct to 31-Oct			
	INDEX	Highest of 3 consecutive day's cumulative rainfall in respective Phases			
	STRIKE (>)	150 mm	100 mm		
	EXIT	250 mm	200 mm		
	RATE (Rs/mm)	20.00	20.00		
MAXIMUM PAYOUT (Rs)	2000	2000			
TOTAL PAYOUT (Rs.)		4000			
SUM INSURED (Rs.)		40000			
PREMIUM (Rs.)					
PREMIUM %					

Note: Franchi 2.5% of the sum insured shall be applicable, i.e., total claims of less than Rs. 1,000.00 per hectare shall not be paid.

**RESTRUCTURED WEATHER BASED CROP INSURANCE SCHEME (KHARIF 2017)**

TERM SHEET

Annexure 1-5

State: **ANDHRA PRADESH**

District: **ANANTAPUR**

Mandal: **ATMAKUR**

Crop: <b>GROUNDNUT</b>	Reference Weather Station: <b>ATMAKUR</b>	Unit: <b>HECTARE</b>
------------------------	---	----------------------

**1. DEFICIT RAINFALL**

		PHASE - I		PHASE - II		PHASE - III	
		16-Jul to 5-Aug	5-Aug to 31-Aug	1-Sep to 10-Oct			
1 A. RAINFALL VOLUME	PERIOD	16-Jul to 5-Aug					
	INDEX	Aggregate of rainfall over respective Phases					
	STRIKE I (<)	30 mm	35 mm	120 mm			
	STRIKE II (<)	20 mm	20 mm	50 mm			
	EXIT	0	0	15			
	RATE I (Rs./ mm)	100	100	30			
	RATE II (Rs./ mm)	250.00	225.00	168.57			
MAXIMUM PAYOUT (Rs.)	6000	6000	8000				
TOTAL PAYOUT (Rs.)		20000					

1 B. RAINFALL DISTRIBUTION (Multiple Payouts)	PERIOD	16-Jul to 5-Sep					
	INDEX	Number of days in a spell of Consecutive dry days					
	STRIKE (=>) Cons. Days	21	25	30	35	40	
	PAYOUT (Rs.)	2500	3000	5000	7500	10000	
TOTAL PAYOUT (Rs.)		10000					

Note: A day with rainfall 2.5 mm will be considered as a dry day.

2. DISEASE CONGENIAL CLIMATE	PERIOD	1-Sep to 10-Oct					
	INDEX	No of days in the longest spell of consecutive days having daily maximum temperature < 35 °C with daily average Relative humidity > 85 %					
	STRIKE (=)	2 Cons. Day					
	EXIT	6 Cons. Day					
	RATE (Rs./Cons. day)	1200.00					
	MAXIMUM PAYOUT (Rs)	6000					

		PHASE - I		PHASE - II	
		1-Sep to 30-Sep	1-Oct to 31-Oct		
3. EXCESS RAINFALL (Single Payout)	PERIOD	1-Sep to 30-Sep			
	INDEX	Highest of 3 consecutive day's cumulative rainfall in respective Phases			
	STRIKE (>)	150 mm	100 mm		
	EXIT	250 mm	200 mm		
	RATE (Rs/mm)	20.00	20.00		
MAXIMUM PAYOUT (Rs)	2000	2000			
TOTAL PAYOUT (Rs.)		4000			
SUM INSURED (Rs.)		40000			
PREMIUM (Rs.)					
PREMIUM %					

Note: Franchi 2.5% of the sum insured shall be applicable, i.e., total claims of less than Rs. 1,000.00 per hectare shall not be paid.

**RESTRUCTURED WEATHER BASED CROP INSURANCE SCHEME (KHARIF 2017)**

TERM SHEET

Annexure 1-6

State: **ANDHRA PRADESH**

District: **ANANTAPUR**

Mandal: **BATHALAPALLE**

Crop: <b>GROUNDNUT</b>	Reference Weather Station: <b>BATHALAPALLE</b>	Unit: <b>HECTARE</b>
------------------------	--	----------------------

**1. DEFICIT RAINFALL**

		PHASE - I		PHASE - II		PHASE - III	
		16-Jul to 5-Aug	5-Aug to 31-Aug	1-Sep to 10-Oct			
1 A. RAINFALL VOLUME	PERIOD	16-Jul to 5-Aug					
	INDEX	Aggregate of rainfall over respective Phases					
	STRIKE I (<)	30 mm	35 mm	100 mm			
	STRIKE II (<)	20 mm	20 mm	50 mm			
	EXIT	0	0	15			
	RATE I (Rs./ mm)	100	100	30			
	RATE II (Rs./ mm)	250.00	225.00	185.71			
MAXIMUM PAYOUT (Rs.)	6000	6000	8000				
TOTAL PAYOUT (Rs.)		20000					

1 B. RAINFALL DISTRIBUTION (Multiple Payouts)	PERIOD	16-Jul to 5-Sep					
	INDEX	Number of days in a spell of Consecutive dry days					
	STRIKE (=>) Cons. Days	21	25	30	35	40	
	PAYOUT (Rs.)	2500	3000	5000	7500	10000	
TOTAL PAYOUT (Rs.)		10000					

Note: A day with rainfall 2.5 mm will be considered as a dry day.

2. DISEASE CONGENIAL CLIMATE	PERIOD	1-Sep to 10-Oct					
	INDEX	No of days in the longest spell of consecutive days having daily maximum temperature < 35 °C with daily average Relative humidity > 85 %					
	STRIKE (=)	2 Cons. Day					
	EXIT	6 Cons. Day					
	RATE (Rs./Cons. day)	1200.00					
	MAXIMUM PAYOUT (Rs)	6000					

		PHASE - I		PHASE - II	
		1-Sep to 30-Sep	1-Oct to 31-Oct		
3. EXCESS RAINFALL (Single Payout)	PERIOD	1-Sep to 30-Sep			
	INDEX	Highest of 3 consecutive day's cumulative rainfall in respective Phases			
	STRIKE (>)	150 mm	100 mm		
	EXIT	250 mm	200 mm		
	RATE (Rs/mm)	20.00	20.00		
MAXIMUM PAYOUT (Rs)	2000	2000			
TOTAL PAYOUT (Rs.)		4000			
SUM INSURED (Rs.)		40000			
PREMIUM (Rs.)		3450			
PREMIUM %		9.2 %			

Note: Franchi 2.5% of the sum insured shall be applicable, i.e., total claims of less than Rs. 1,000.00 per hectare shall not be paid.

**RESTRUCTURED WEATHER BASED CROP INSURANCE SCHEME (KHARIF 2017)**

TERM SHEET

Annexure 1-7

State: **ANDHRA PRADESH**

District: **ANANTAPUR**

Mandal: **BELUGUPPA**

Crop: <b>GROUNDNUT</b>	Reference Weather Station: <b>BELUGUPPA</b>	Unit: <b>HECTARE</b>
------------------------	---	----------------------

**1. DEFICIT RAINFALL**

1 A.	RAINFALL VOLUME	PHASE - I		PHASE - II		PHASE - III	
		PERIOD	16-Jul to 5-Aug	5-Aug to 31-Aug	1-Sep to 10-Oct		
	INDEX	Aggregate of rainfall over respective Phases					
	STRIKE I (<)	30	mm	35	mm	100	mm
	STRIKE II (<)	20	mm	20	mm	50	mm
	EXIT	0		0		10	
	RATE I (Rs./ mm)	100		100		30	
	RATE II (Rs./ mm)	250.00		225.00		162.50	
	MAXIMUM PAYOUT (Rs.)	6000		6000		8000	
	TOTAL PAYOUT (Rs.)	20000					

1 B.	RAINFALL DISTRIBUTION (Multiple Payouts)	PERIOD	16-Jul to 5-Sep			
		INDEX	Number of days in a spell of Consecutive dry days			
	STRIKE (>=) Cons. Days	21	25	30	35	40
	PAYOUT (Rs.)	2500	3000	5000	7500	10000
	TOTAL PAYOUT (Rs.)	10000				

Note: A day with rainfall **2.5** mm will be considered as a dry day.

2.	DISEASE CONGENIAL CLIMATE	PERIOD	1-Sep to 10-Oct	
		INDEX	No of days in the longest spell of consecutive days having daily maximum temperature < 35 °C with daily average Relative humidity > 85 %	
	STRIKE (=)	2	Cons. Day	
	EXIT	6	Cons. Day	
	RATE (Rs./Cons. day)	1200.00		
	MAXIMUM PAYOUT (Rs.)	6000		

3.	EXCESS RAINFALL (Single Payout)	PHASE - I		PHASE - II	
		PERIOD	1-Sep to 30-Sep	1-Oct to 31-Oct	
	INDEX	Highest of 3 consecutive day's cumulative rainfall in respective Phases			
	STRIKE (>)	150	mm	100	mm
	EXIT	250	mm	200	mm
	RATE (Rs./mm)	20.00		20.00	
	MAXIMUM PAYOUT (Rs.)	2000		2000	
	TOTAL PAYOUT (Rs.)	4000			
	SUM INSURED (Rs.)	40000			
	PREMIUM (Rs.)				
	PREMIUM %				

Note: Franchise **2.5%** of the sum insured shall be applicable, i.e., total claims of less than Rs. **1,000.00** per hectare shall not be paid.

**RESTRUCTURED WEATHER BASED CROP INSURANCE SCHEME (KHARIF 2017)**

TERM SHEET

Annexure -1-8

State: **ANDHRA PRADESH**

District: **ANANTAPUR**

Mandal: **BOMMANAHAL**

Crop: <b>GROUNDNUT</b>	Reference Weather Station: <b>BOMMANAHAL</b>	Unit: <b>HECTARE</b>
------------------------	--	----------------------

**1. DEFICIT RAINFALL**

1 A.	RAINFALL VOLUME	PHASE - I		PHASE - II		PHASE - III	
		PERIOD	16-Jul to 5-Aug	5-Aug to 31-Aug	1-Sep to 10-Oct		
	INDEX	Aggregate of rainfall over respective Phases					
	STRIKE I (<)	30	mm	35	mm	80	mm
	STRIKE II (<)	20	mm	20	mm	30	mm
	EXIT	0		0		10	
	RATE I (Rs./ mm)	100		100		30	
	RATE II (Rs./ mm)	250.00		225.00		325.00	
	MAXIMUM PAYOUT (Rs.)	6000		6000		8000	
	TOTAL PAYOUT (Rs.)	20000					

1 B.	RAINFALL DISTRIBUTION (Multiple Payouts)	PERIOD	16-Jul to 5-Sep			
		INDEX	Number of days in a spell of Consecutive dry days			
	STRIKE (>=) Cons. Days	21	25	30	35	40
	PAYOUT (Rs.)	2500	3000	5000	7500	10000
	TOTAL PAYOUT (Rs.)	10000				

Note: A day with rainfall **2.5** mm will be considered as a dry day.

2.	DISEASE CONGENIAL CLIMATE	PERIOD	1-Sep to 10-Oct	
		INDEX	No of days in the longest spell of consecutive days having daily maximum temperature < 35 °C with daily average Relative humidity > 85 %	
	STRIKE (=)	2	Cons. Day	
	EXIT	6	Cons. Day	
	RATE (Rs./Cons. day)	1200.00		
	MAXIMUM PAYOUT (Rs.)	6000		

3.	EXCESS RAINFALL (Single Payout)	PHASE - I		PHASE - II	
		PERIOD	1-Sep to 30-Sep	1-Oct to 31-Oct	
	INDEX	Highest of 3 consecutive day's cumulative rainfall in respective Phases			
	STRIKE (>)	150	mm	100	mm
	EXIT	250	mm	200	mm
	RATE (Rs./mm)	20.00		20.00	
	MAXIMUM PAYOUT (Rs.)	2000		2000	
	TOTAL PAYOUT (Rs.)	4000			
	SUM INSURED (Rs.)	40000			
	PREMIUM (Rs.)				
	PREMIUM %				

Note: Franchise **2.5%** of the sum insured shall be applicable, i.e., total claims of less than Rs. **1,000.00** per hectare shall not be paid.

**RESTRUCTURED WEATHER BASED CROP INSURANCE SCHEME (KHARIF 2017)**

TERM SHEET  
Annexure 1-9

State: **ANDHRA PRADESH**

District: **ANANTAPUR**

Mandal: **BRAHMASAMUDRAM**

Crop: <b>GROUNDNUT</b>	Reference Weather Station: <b>BRAHMASAMUDRAM</b>	Unit: <b>HECTARE</b>
------------------------	--	----------------------

**1. DEFICIT RAINFALL**

		PHASE - I		PHASE - II		PHASE - III	
		16-Jul to 5-Aug	5-Aug to 31-Aug	1-Sep to 10-Oct			
1 A. RAINFALL VOLUME	PERIOD	16-Jul to 5-Aug					
	INDEX	Aggregate of rainfall over respective Phases					
	STRIKE I (<)	30 mm	35 mm	80 mm			
	STRIKE II (<)	20 mm	20 mm	40 mm			
	EXIT	0	0	15			
	RATE I (Rs./ mm)	100	100	30			
	RATE II (Rs./ mm)	250.00	225.00	272.00			
	MAXIMUM PAYOUT (Rs.)	6000	6000	8000			
TOTAL PAYOUT (Rs.)		20000					

1 B. RAINFALL DISTRIBUTION (Multiple Payouts)	PERIOD	16-Jul to 5-Sep					
	INDEX	Number of days in a spell of Consecutive dry days					
	STRIKE (>=) Cons. Days	21	25	30	35	40	
	PAYOUT (Rs.)	2500	3000	5000	7500	10000	
TOTAL PAYOUT (Rs.)		10000					

Note: A day with rainfall 2.5 mm will be considered as a dry day.

2. DISEASE CONGENIAL CLIMATE	PERIOD	1-Sep to 10-Oct					
	INDEX	No of days in the longest spell of consecutive days having daily maximum temperature < 35 °C with daily average Relative humidity > 85 %					
	STRIKE (=)	2 Cons. Day					
	EXIT	6 Cons. Day					
	RATE (Rs./Cons. day)	1200.00					
	MAXIMUM PAYOUT (Rs.)	6000					

		PHASE - I		PHASE - II	
		1-Sep to 30-Sep	1-Oct to 31-Oct		
3. EXCESS RAINFALL (Single Payout)	PERIOD	1-Sep to 30-Sep			
	INDEX	Highest of 3 consecutive day's cumulative rainfall in respective Phases			
	STRIKE (>)	150 mm	100 mm		
	EXIT	250 mm	200 mm		
	RATE (Rs./mm)	20.00	20.00		
	MAXIMUM PAYOUT (Rs.)	2000	2000		
TOTAL PAYOUT (Rs.)		4000			
SUM INSURED (Rs.)		40000			
PREMIUM (Rs.)					
PREMIUM %					

Note: Franchise 2.5% of the sum insured shall be applicable, i.e., total claims of less than Rs. 1,000.00 per hectare shall not be paid.

**RESTRUCTURED WEATHER BASED CROP INSURANCE SCHEME (KHARIF 2017)**

TERM SHEET  
Annexure 1-10

State: **ANDHRA PRADESH**

District: **ANANTAPUR**

Mandal: **BUKKAPATNAM**

Crop: <b>GROUNDNUT</b>	Reference Weather Station: <b>BUKKAPATNAM</b>	Unit: <b>HECTARE</b>
------------------------	---	----------------------

**1. DEFICIT RAINFALL**

		PHASE - I		PHASE - II		PHASE - III	
		16-Jul to 5-Aug	5-Aug to 31-Aug	1-Sep to 10-Oct			
1 A. RAINFALL VOLUME	PERIOD	16-Jul to 5-Aug					
	INDEX	Aggregate of rainfall over respective Phases					
	STRIKE I (<)	30 mm	35 mm	120 mm			
	STRIKE II (<)	20 mm	20 mm	50 mm			
	EXIT	0	0	20			
	RATE I (Rs./ mm)	100	100	30			
	RATE II (Rs./ mm)	250.00	225.00	196.67			
	MAXIMUM PAYOUT (Rs.)	6000	6000	8000			
TOTAL PAYOUT (Rs.)		20000					

1 B. RAINFALL DISTRIBUTION (Multiple Payouts)	PERIOD	16-Jul to 5-Sep					
	INDEX	Number of days in a spell of Consecutive dry days					
	STRIKE (>=) Cons. Days	21	25	30	35	40	
	PAYOUT (Rs.)	2500	3000	5000	7500	10000	
TOTAL PAYOUT (Rs.)		10000					

Note: A day with rainfall 2.5 mm will be considered as a dry day.

2. DISEASE CONGENIAL CLIMATE	PERIOD	1-Sep to 10-Oct					
	INDEX	No of days in the longest spell of consecutive days having daily maximum temperature < 35 °C with daily average Relative humidity > 85 %					
	STRIKE (=)	2 Cons. Day					
	EXIT	6 Cons. Day					
	RATE (Rs./Cons. day)	1200.00					
	MAXIMUM PAYOUT (Rs.)	6000					

		PHASE - I		PHASE - II	
		1-Sep to 30-Sep	1-Oct to 31-Oct		
3. EXCESS RAINFALL (Single Payout)	PERIOD	1-Sep to 30-Sep			
	INDEX	Highest of 3 consecutive day's cumulative rainfall in respective Phases			
	STRIKE (>)	150 mm	100 mm		
	EXIT	250 mm	200 mm		
	RATE (Rs./mm)	20.00	20.00		
	MAXIMUM PAYOUT (Rs.)	2000	2000		
TOTAL PAYOUT (Rs.)		4000			
SUM INSURED (Rs.)		40000			
PREMIUM (Rs.)					
PREMIUM %					

Note: Franchise 2.5% of the sum insured shall be applicable, i.e., total claims of less than Rs. 1,000.00 per hectare shall not be paid.

**RESTRUCTURED WEATHER BASED CROP INSURANCE SCHEME (KHARIF 2017)**

TERM SHEET  
Annexure 1-11

State: **ANDHRA PRADESH**

District: **ANANTAPUR**

Mandal: **BUKKARAYASAMUDRAM**

Crop: <b>GROUNDNUT</b>	Reference Weather Station: <b>BUKKARAYASAMUDRAM</b>	Unit: <b>HECTARE</b>
------------------------	---	----------------------

**1. DEFICIT RAINFALL**

		PHASE - I		PHASE - II		PHASE - III	
		16-Jul to 5-Aug	5-Aug to 31-Aug	1-Sep to 10-Oct			
1 A. RAINFALL VOLUME	PERIOD	16-Jul to 5-Aug					
	INDEX	Aggregate of rainfall over respective Phases					
	STRIKE I (<)	30 mm	35 mm	80 mm			
	STRIKE II (<)	20 mm	20 mm	40 mm			
	EXIT	0	0	20			
	RATE I (Rs./ mm)	100	100	30			
	RATE II (Rs./ mm)	250.00	225.00	340.00			
	MAXIMUM PAYOUT (Rs.)	6000	6000	8000			
TOTAL PAYOUT (Rs.)		20000					

1 B. RAINFALL DISTRIBUTION (Multiple Payouts)	PERIOD	16-Jul to 5-Sep					
	INDEX	Number of days in a spell of Consecutive dry days					
	STRIKE (>=) Cons. Days	21	25	30	35	40	
	PAYOUT (Rs.)	2500	3000	5000	7500	10000	
TOTAL PAYOUT (Rs.)		10000					

Note: A day with rainfall 2.5 mm will be considered as a dry day.

2. DISEASE CONGENIAL CLIMATE	PERIOD	1-Sep to 10-Oct					
	INDEX	No of days in the longest spell of consecutive days having daily maximum temperature < 35 °C with daily average Relative humidity > 85 %					
	STRIKE (=)	2 Cons. Day					
	EXIT	6 Cons. Day					
	RATE (Rs./Cons. day)	1200.00					
	MAXIMUM PAYOUT (Rs.)	6000					

		PHASE - I		PHASE - II	
		1-Sep to 30-Sep	1-Oct to 31-Oct		
3. EXCESS RAINFALL (Single Payout)	PERIOD	1-Sep to 30-Sep			
	INDEX	Highest of 3 consecutive day's cumulative rainfall in respective Phases			
	STRIKE (>)	150 mm	100 mm		
	EXIT	250 mm	200 mm		
	RATE (Rs./mm)	20.00	20.00		
	MAXIMUM PAYOUT (Rs.)	2000	2000		
TOTAL PAYOUT (Rs.)		4000			
SUM INSURED (Rs.)		40000			
PREMIUM (Rs.)					
PREMIUM %					

Note: Franchise 2.5% of the sum insured shall be applicable, i.e., total claims of less than Rs. 1,000.00 per hectare shall not be paid.

**RESTRUCTURED WEATHER BASED CROP INSURANCE SCHEME (KHARIF 2017)**

TERM SHEET  
Annexure 1-12

State: **ANDHRA PRADESH**

District: **ANANTAPUR**

Mandal: **CHENNE KOTHAPALLE**

Crop: <b>GROUNDNUT</b>	Reference Weather Station: <b>CHENNE KOTHAPALLE</b>	Unit: <b>HECTARE</b>
------------------------	---	----------------------

**1. DEFICIT RAINFALL**

		PHASE - I		PHASE - II		PHASE - III	
		16-Jul to 5-Aug	5-Aug to 31-Aug	1-Sep to 10-Oct			
1 A. RAINFALL VOLUME	PERIOD	16-Jul to 5-Aug					
	INDEX	Aggregate of rainfall over respective Phases					
	STRIKE I (<)	30 mm	35 mm	60 mm			
	STRIKE II (<)	20 mm	20 mm	30 mm			
	EXIT	0	0	10			
	RATE I (Rs./ mm)	100	100	30			
	RATE II (Rs./ mm)	250.00	225.00	355.00			
	MAXIMUM PAYOUT (Rs.)	6000	6000	8000			
TOTAL PAYOUT (Rs.)		20000					

1 B. RAINFALL DISTRIBUTION (Multiple Payouts)	PERIOD	16-Jul to 5-Sep					
	INDEX	Number of days in a spell of Consecutive dry days					
	STRIKE (>=) Cons. Days	21	25	30	35	40	
	PAYOUT (Rs.)	2500	3000	5000	7500	10000	
TOTAL PAYOUT (Rs.)		10000					

Note: A day with rainfall 2.5 mm will be considered as a dry day.

2. DISEASE CONGENIAL CLIMATE	PERIOD	1-Sep to 10-Oct					
	INDEX	No of days in the longest spell of consecutive days having daily maximum temperature < 35 °C with daily average Relative humidity > 85 %					
	STRIKE (=)	2 Cons. Day					
	EXIT	6 Cons. Day					
	RATE (Rs./Cons. day)	1200.00					
	MAXIMUM PAYOUT (Rs.)	6000					

		PHASE - I		PHASE - II	
		1-Sep to 30-Sep	1-Oct to 31-Oct		
3. EXCESS RAINFALL (Single Payout)	PERIOD	1-Sep to 30-Sep			
	INDEX	Highest of 3 consecutive day's cumulative rainfall in respective Phases			
	STRIKE (>)	150 mm	100 mm		
	EXIT	250 mm	200 mm		
	RATE (Rs./mm)	20.00	20.00		
	MAXIMUM PAYOUT (Rs.)	2000	2000		
TOTAL PAYOUT (Rs.)		4000			
SUM INSURED (Rs.)		40000			
PREMIUM (Rs.)					
PREMIUM %					

Note: Franchise 2.5% of the sum insured shall be applicable, i.e., total claims of less than Rs. 1,000.00 per hectare shall not be paid.



**RESTRUCTURED WEATHER BASED CROP INSURANCE SCHEME (KHARIF 2017)**

TERM SHEET

Annexure 1-13

State: **ANDHRA PRADESH** District: **ANANTAPUR**

Mandal: **CHILAMATHUR**

Crop: **ROUNDLEAF** Weather Station: **CHILAMATHUR** Unit: **HECTARE**

**1. DEFICIT RAINFALL**

1 A.	RAINFALL VOLUME	PHASE - I		PHASE - II		PHASE - III	
		PERIOD	16-Jul to 5-Aug	5-Aug to 31-Aug	1-Sep to 10-Oct		
	INDEX	Aggregate of rainfall over respective Phases					
	STRIKE I	30 mm	35 mm	100 mm			
	STRIKE II	20 mm	20 mm	50 mm			
	EXIT	0	0	15			
	RATE (R)	100	100	30			
	RATE II (R)	250.00	225.00	185.71			
	MAXIMUM	6000	6000	8000			
	TOTAL P	20000					

1 B.	RAINFALL DISTRIBUTION (Multiple Payouts)	PERIOD	16-Jul to 5-Sep			
		INDEX	Number of days in a spell of Consecutive dry days			
	STRIKE (I)	21	25	30	35	40
	PAYOUT	2500	3000	5000	7500	10000
	TOTAL P	10000				

Note: A day with rainf: 2.5 mm will be considered as a dry day.

**2.**

DISEASE CONGENIAL CLIMATE	PERIOD	1-Sep to 10-Oct	
	INDEX	No of days in the longest spell of consecutive days having daily maximum temperature < 35 °C with daily average Relative humidity > 85 %	
STRIKE (I)	2 Cons. Day		
EXIT	6 Cons. Day		
RATE (Rs)	1200.00		
MAXIMUM	6000		

**3.**

EXCESS RAINFALL (Single Payout)	PERIOD	PHASE - I		PHASE - II	
	INDEX	1-Sep to 30-Sep	1-Oct to 31-Oct		
	STRIKE (I)	Highest of 3 consecutive day's cumulative rainfall in respective Phases			
	STRIKE (I)	150 mm	100 mm		
	EXIT	250 mm	200 mm		
	RATE (Rs)	20.00	20.00		
	MAXIMUM	2000	2000		
	TOTAL P	4000			
	SUM INS	40000			
	PREMIUM				
	PREMIUM				

Note: Frar 2.5% of the sum insured shall be applicable, i.e., total claims 1,000.00 per hectare shall not be paid.

**RESTRUCTURED WEATHER BASED CROP INSURANCE SCHEME (KHARIF 2017)**

TERM SHEET

Annexure -1-14

State: **ANDHRA PRADESH** District: **ANANTAPUR**

Mandal: **D HIREHAL**

Crop: <b>ROUNDNUG</b>	Weather Station: <b>D HIREHAL</b>	Unit: <b>HECTARE</b>
-----------------------	-----------------------------------	----------------------

**1. DEFICIT RAINFALL**

	PERIOD	PHASE - I		PHASE - II		PHASE - III	
		16-Jul to 5-Aug	5-Aug to 31-Aug	1-Sep to 10-Oct			
1 A. RAINFALL VOLUME	INDEX	Aggregate of rainfall over respective Phases					
	STRIKE I	30 mm	35 mm	70 mm			
	STRIKE II	20 mm	20 mm	30 mm			
	EXIT	0	0	10			
	RATE I (R)	100	100	30			
	RATE II (R)	250.00	225.00	340.00			
MAXIMUM	6000	6000	8000				
TOTAL P/		20000					

	PERIOD	PHASE - I				
		16-Jul to 5-Sep				
1 B. RAINFALL DISTRIBUTION (Multiple Payouts)	INDEX	Number of days in a spell of Consecutive dry days				
	STRIKE (-)	21	25	30	35	40
	PAYOUT	2500	3000	5000	7500	10000
TOTAL P/		10000				

Note: A day with rainf: **2.5** mm will be considered as a dry day.

**2.**

	PERIOD	PHASE - I		PHASE - II	
		1-Sep to 10-Oct			
DISEASE CONGENIAL CLIMATE	INDEX	No of days in the longest spell of consecutive days having daily maximum temperature < <b>35</b> °C with daily average Relative humidity > <b>85</b> %			
	STRIKE (-)	2	Cons. Day		
	EXIT	6	Cons. Day		
	RATE (Rs)	1200.00			
	MAXIMUM	6000			

**3.**

	PERIOD	PHASE - I		PHASE - II	
		1-Sep to 30-Sep	1-Oct to 31-Oct		
EXCESS RAINFALL (Single Payout)	INDEX	Highest of <b>3</b> consecutive day's cumulative rainfall in respective Phases			
	STRIKE (-)	150 mm	100 mm		
	EXIT	250 mm	200 mm		
	RATE (Rs)	20.00	20.00		
	MAXIMUM	2000	2000		
TOTAL P/		4000			
SUM INS/		40000			
PREMIUM					
PREMIUM					

Note: Frar **2.5%** of the sum insured shall be applicable, i.e., total claims **1,000.00** per hectare shall not be paid.

**RESTRUCTURED WEATHER BASED CROP INSURANCE SCHEME (KHARIF 2017)**

TERM SHEET

Annexure 1-15

State: **ANDHRA PRADESH** District: **ANANTAPUR**

Mandal: **DHARMAVARAM**

Crop: <b>ROUNDNUG</b>	Weather Station: <b>DHARMAVARAM</b>	Unit: <b>HECTARE</b>
-----------------------	-------------------------------------	----------------------

**1. DEFICIT RAINFALL**

	PERIOD	PHASE - I		PHASE - II		PHASE - III	
		16-Jul to 5-Aug	5-Aug to 31-Aug	1-Sep to 10-Oct			
1 A. RAINFALL VOLUME	INDEX	Aggregate of rainfall over respective Phases					
	STRIKE I	30 mm	35 mm	90 mm			
	STRIKE II	20 mm	20 mm	40 mm			
	EXIT	0	0	10			
	RATE I (R)	100	100	30			
	RATE II (R)	250.00	225.00	216.67			
MAXIMUM	6000	6000	8000				
TOTAL P/		20000					

	PERIOD	PHASE - I				
		16-Jul to 5-Sep				
1 B. RAINFALL DISTRIBUTION (Multiple Payouts)	INDEX	Number of days in a spell of Consecutive dry days				
	STRIKE (-)	21	25	30	35	40
	PAYOUT	2500	3000	5000	7500	10000
TOTAL P/		10000				

Note: A day with rainf: **2.5** mm will be considered as a dry day.

**2.**

	PERIOD	PHASE - I		PHASE - II	
		1-Sep to 10-Oct			
DISEASE CONGENIAL CLIMATE	INDEX	No of days in the longest spell of consecutive days having daily maximum temperature < <b>35</b> °C with daily average Relative humidity > <b>85</b> %			
	STRIKE (-)	2	Cons. Day		
	EXIT	6	Cons. Day		
	RATE (Rs)	1200.00			
	MAXIMUM	6000			

**3.**

	PERIOD	PHASE - I		PHASE - II	
		1-Sep to 30-Sep	1-Oct to 31-Oct		
EXCESS RAINFALL (Single Payout)	INDEX	Highest of <b>3</b> consecutive day's cumulative rainfall in respective Phases			
	STRIKE (-)	150 mm	100 mm		
	EXIT	250 mm	200 mm		
	RATE (Rs)	20.00	20.00		
	MAXIMUM	2000	2000		
TOTAL P/		4000			
SUM INS/		40000			
PREMIUM					
PREMIUM					

Note: Frar **2.5%** of the sum insured shall be applicable, i.e., total claims **1,000.00** per hectare shall not be paid.

**RESTRUCTURED WEATHER BASED CROP INSURANCE SCHEME (KHARIF 2017)**

TERM SHEET

Annexure 1-16

State: **ANDHRA PRADESH** District: **ANANTAPUR**

Mandal: **GANDLAPENTA**

Crop: <b>ROUNDNUGU</b>	Weather Station: <b>GANDLAPENTA</b>	Unit: <b>HECTARE</b>
------------------------	-------------------------------------	----------------------

**1. DEFICIT RAINFALL**

	PERIOD	PHASE - I		PHASE - II		PHASE - III	
		16-Jul to 5-Aug	5-Aug to 31-Aug	1-Sep to 10-Oct			
1 A. RAINFALL VOLUME	INDEX	Aggregate of rainfall over respective Phases					
	STRIKE I	30 mm	35 mm	100 mm			
	STRIKE II	20 mm	20 mm	40 mm			
	EXIT	0	0	15			
	RATE I (R)	100	100	30			
	RATE II (R)	250.00	225.00	248.00			
	MAXIMUM	6000	6000	8000			
TOTAL P/		20000					

	PERIOD	PHASE - I				
		16-Jul to 5-Sep				
1 B. RAINFALL DISTRIBUTION (Multiple Payouts)	INDEX	Number of days in a spell of Consecutive dry days				
	STRIKE (-)	21	25	30	35	40
	PAYOUT	2500	3000	5000	7500	10000
TOTAL P/		10000				

Note: A day with rainf: **2.5** mm will be considered as a dry day.

**2.**

	PERIOD	PHASE - I		PHASE - II	
		1-Sep to 10-Oct			
DISEASE CONGENIAL CLIMATE	INDEX	No of days in the longest spell of consecutive days having daily maximum temperature < <b>35</b> °C with daily average Relative humidity > <b>85</b> %			
	STRIKE (-)	2	Cons. Day		
	EXIT	6	Cons. Day		
	RATE (Rs)	1200.00			
	MAXIMUM	6000			

**3.**

	PERIOD	PHASE - I		PHASE - II	
		1-Sep to 30-Sep	1-Oct to 31-Oct		
EXCESS RAINFALL (Single Payout)	INDEX	Highest of <b>3</b>		consecutive day's cumulative rainfall in respective Phases	
	STRIKE (-)	150 mm	100 mm		
	EXIT	250 mm	200 mm		
	RATE (Rs)	20.00	20.00		
	MAXIMUM	2000	2000		
TOTAL P/		4000			
SUM INS/		40000			
PREMIUM					
PREMIUM					

Note: Frar **2.5%** of the sum insured shall be applicable, i.e., total claims **1,000.00** per hectare shall not be paid.

**RESTRUCTURED WEATHER BASED CROP INSURANCE SCHEME (KHARIF 2017)**

TERM SHEET

Annexure - 1-17

State: **ANDHRA PRADESH** District: **ANANTAPUR**

Mandal: **GARLADINNE**

Crop: <b>ROUNDNUGU</b>	Weather Station: <b>GARLADINNE</b>	Unit: <b>HECTARE</b>
------------------------	------------------------------------	----------------------

**1. DEFICIT RAINFALL**

	PERIOD	PHASE - I		PHASE - II		PHASE - III	
		16-Jul to 5-Aug	5-Aug to 31-Aug	1-Sep to 10-Oct			
1 A. RAINFALL VOLUME	INDEX	Aggregate of rainfall over respective Phases					
	STRIKE I	30 mm	35 mm	90 mm			
	STRIKE II	20 mm	20 mm	50 mm			
	EXIT	0	0	15			
	RATE I (R)	100	100	30			
	RATE II (R)	250.00	225.00	194.29			
	MAXIMUM	6000	6000	8000			
TOTAL P/		20000					

	PERIOD	PHASE - I				
		16-Jul to 5-Sep				
1 B. RAINFALL DISTRIBUTION (Multiple Payouts)	INDEX	Number of days in a spell of Consecutive dry days				
	STRIKE (-)	21	25	30	35	40
	PAYOUT	2500	3000	5000	7500	10000
TOTAL P/		10000				

Note: A day with rainf: **2.5** mm will be considered as a dry day.

**2.**

	PERIOD	PHASE - I		PHASE - II	
		1-Sep to 10-Oct			
DISEASE CONGENIAL CLIMATE	INDEX	No of days in the longest spell of consecutive days having daily maximum temperature < <b>35</b> °C with daily average Relative humidity > <b>85</b> %			
	STRIKE (-)	2	Cons. Day		
	EXIT	6	Cons. Day		
	RATE (Rs)	1200.00			
	MAXIMUM	6000			

**3.**

	PERIOD	PHASE - I		PHASE - II	
		1-Sep to 30-Sep	1-Oct to 31-Oct		
EXCESS RAINFALL (Single Payout)	INDEX	Highest of <b>3</b>		consecutive day's cumulative rainfall in respective Phases	
	STRIKE (-)	150 mm	100 mm		
	EXIT	250 mm	200 mm		
	RATE (Rs)	20.00	20.00		
	MAXIMUM	2000	2000		
TOTAL P/		4000			
SUM INS/		40000			
PREMIUM					
PREMIUM					

Note: Frar **2.5%** of the sum insured shall be applicable, i.e., total claims **1,000.00** per hectare shall not be paid.

**RESTRUCTURED WEATHER BASED CROP INSURANCE SCHEME (KHARIF 2017)**

TERM SHEET

Annexure 1-18

State: **ANDHRA PRADESH** District: **ANANTAPUR**

Mandal: **GOOTY**

Crop: <b>ROUNDNUT</b>	Weather Station: <b>GOOTY</b>	Unit: <b>HECTARE</b>
-----------------------	-------------------------------	----------------------

**1. DEFICIT RAINFALL**

	PERIOD	PHASE - I		PHASE - II		PHASE - III	
		16-Jul to 5-Aug	5-Aug to 31-Aug	1-Sep to 10-Oct			
1 A. RAINFALL VOLUME	INDEX	Aggregate of rainfall over respective Phases					
	STRIKE I	30 mm	35 mm	100 mm			
	STRIKE II	20 mm	20 mm	50 mm			
	EXIT	0	0	15			
	RATE I (R)	100	100	30			
	RATE II (R)	250.00	225.00	185.71			
	MAXIMUM	6000	6000	8000			
TOTAL P/		20000					

1 B. RAINFALL DISTRIBUTION (Multiple Payouts)	PERIOD	16-Jul to 5-Sep				
		INDEX Number of days in a spell of Consecutive dry days				
	STRIKE (=)	21	25	30	35	40
	PAYOUT	2500	3000	5000	7500	10000
TOTAL P/		10000				

Note: A day with rainf: **2.5** mm will be considered as a dry day.

**2.**

DISEASE CONGENIAL CLIMATE	PERIOD	1-Sep to 10-Oct	
		INDEX No of days in the longest spell of consecutive days having daily maximum temperature < 35 °C with daily average Relative humidity > 85 %	
	STRIKE (=)	2	Cons. Day
	EXIT	6	Cons. Day
	RATE (Rs)	1200.00	
	MAXIMUM	6000	

**3.**

	PERIOD	PHASE - I		PHASE - II	
		1-Sep to 30-Sep	1-Oct to 31-Oct		
3. EXCESS RAINFALL (Single Payout)	INDEX	Highest of 3 consecutive day's cumulative rainfall in respective Phases			
	STRIKE (=)	150 mm	100 mm		
	EXIT	250 mm	200 mm		
	RATE (Rs)	20.00	20.00		
	MAXIMUM	2000	2000		
TOTAL P/		4000			
SUM INS/		40000			
PREMIUM					
PREMIUM					

Note: Frar **2.5%** of the sum insured shall be applicable, i.e., total claims **1,000.00** per hectare shall not be paid.

**RESTRUCTURED WEATHER BASED CROP INSURANCE SCHEME (KHARIF 2017)**

TERM SHEET

Annexure 1-19

State: **ANDHRA PRADESH** District: **ANANTAPUR**

Mandal: **GORANTLA**

Crop: <b>ROUNDNUT</b>	Weather Station: <b>GORANTLA</b>	Unit: <b>HECTARE</b>
-----------------------	----------------------------------	----------------------

**1. DEFICIT RAINFALL**

	PERIOD	PHASE - I		PHASE - II		PHASE - III	
		16-Jul to 5-Aug	5-Aug to 31-Aug	1-Sep to 10-Oct			
1 A. RAINFALL VOLUME	INDEX	Aggregate of rainfall over respective Phases					
	STRIKE I	30 mm	35 mm	100 mm			
	STRIKE II	20 mm	20 mm	50 mm			
	EXIT	0	0	20			
	RATE I (R)	100	100	30			
	RATE II (R)	250.00	225.00	216.67			
	MAXIMUM	6000	6000	8000			
TOTAL P/		20000					

1 B. RAINFALL DISTRIBUTION (Multiple Payouts)	PERIOD	16-Jul to 5-Sep				
		INDEX Number of days in a spell of Consecutive dry days				
	STRIKE (=)	21	25	30	35	40
	PAYOUT	2500	3000	5000	7500	10000
TOTAL P/		10000				

Note: A day with rainf: **2.5** mm will be considered as a dry day.

**2.**

DISEASE CONGENIAL CLIMATE	PERIOD	1-Sep to 10-Oct	
		INDEX No of days in the longest spell of consecutive days having daily maximum temperature < 35 °C with daily average Relative humidity > 85 %	
	STRIKE (=)	2	Cons. Day
	EXIT	6	Cons. Day
	RATE (Rs)	1200.00	
	MAXIMUM	6000	

**3.**

	PERIOD	PHASE - I		PHASE - II	
		1-Sep to 30-Sep	1-Oct to 31-Oct		
3. EXCESS RAINFALL (Single Payout)	INDEX	Highest of 3 consecutive day's cumulative rainfall in respective Phases			
	STRIKE (=)	150 mm	100 mm		
	EXIT	250 mm	200 mm		
	RATE (Rs)	20.00	20.00		
	MAXIMUM	2000	2000		
TOTAL P/		4000			
SUM INS/		40000			
PREMIUM					
PREMIUM					

Note: Frar **2.5%** of the sum insured shall be applicable, i.e., total claims **1,000.00** per hectare shall not be paid.

**RESTRUCTURED WEATHER BASED CROP INSURANCE SCHEME (KHARIF 2017)**

TERM SHEET

Annexure 1-20

State: **ANDHRA PRADESH** District: **ANANTAPUR**

Mandal: **GUDIBANDA**

Crop: <b>ROUNDNUGU</b>	Weather Station: <b>GUDIBANDA</b>	Unit: <b>HECTARE</b>
------------------------	-----------------------------------	----------------------

**1. DEFICIT RAINFALL**

1 A.	RAINFALL VOLUME	PERIOD	PHASE - I		PHASE - II		PHASE - III	
			16-Jul to 5-Aug	5-Aug to 31-Aug	1-Sep to 10-Oct			
		INDEX	Aggregate of rainfall over respective Phases					
		STRIKE I	30 mm	35 mm	80 mm			
		STRIKE II	20 mm	20 mm	40 mm			
		EXIT	0	0	15			
		RATE I (R)	100	100	30			
		RATE II (R)	250.00	225.00	272.00			
		MAXIMUM	6000	6000	8000			
		TOTAL P/	20000					

1 B.	RAINFALL DISTRIBUTION (Multiple Payouts)	PERIOD	16-Jul to 5-Sep				
			INDEX Number of days in a spell of Consecutive dry days				
		STRIKE (-)	21	25	30	35	40
		PAYOUT	2500	3000	5000	7500	10000
		TOTAL P/	10000				

Note: A day with rainf: 2.5 mm will be considered as a dry day.

**2. DISEASE CONGENIAL CLIMATE**

DISEASE CONGENIAL CLIMATE	PERIOD	1-Sep to 10-Oct	
		INDEX No of days in the longest spell of consecutive days having daily maximum temperature < 35 °C with daily average Relative humidity > 85 %	
	STRIKE (-)	2	Cons. Day
	EXIT	6	Cons. Day
	RATE (Rs)	1200.00	
	MAXIMUM	6000	

**3. EXCESS RAINFALL (Single Payout)**

EXCESS RAINFALL (Single Payout)	PERIOD	PHASE - I		PHASE - II	
		1-Sep to 30-Sep	1-Oct to 31-Oct		
	INDEX	Highest of 3 consecutive day's cumulative rainfall in respective Phases			
	STRIKE (-)	150 mm	100 mm		
	EXIT	250 mm	200 mm		
	RATE (Rs)	20.00	20.00		
	MAXIMUM	2000	2000		
	TOTAL P/	4000			

SUM INS/	40000
PREMIUM	
PREMIUM	

Note: Frar 2.5% of the sum insured shall be applicable, i.e., total claims 1,000.00 per hectare shall not be paid.

**RESTRUCTURED WEATHER BASED CROP INSURANCE SCHEME (KHARIF 2017)**

TERM SHEET

Annexure 1-21

State: **ANDHRA PRADESH** District: **ANANTAPUR**

Mandal: **GUMMAGATTA**

Crop: <b>ROUNDNUGU</b>	Weather Station: <b>GUMMAGATTA</b>	Unit: <b>HECTARE</b>
------------------------	------------------------------------	----------------------

**1. DEFICIT RAINFALL**

1 A.	RAINFALL VOLUME	PERIOD	PHASE - I		PHASE - II		PHASE - III	
			16-Jul to 5-Aug	5-Aug to 31-Aug	1-Sep to 10-Oct			
		INDEX	Aggregate of rainfall over respective Phases					
		STRIKE I	30 mm	35 mm	70 mm			
		STRIKE II	20 mm	20 mm	30 mm			
		EXIT	0	0	10			
		RATE I (R)	100	100	30			
		RATE II (R)	250.00	225.00	340.00			
		MAXIMUM	6000	6000	8000			
		TOTAL P/	20000					

1 B.	RAINFALL DISTRIBUTION (Multiple Payouts)	PERIOD	16-Jul to 5-Sep				
			INDEX Number of days in a spell of Consecutive dry days				
		STRIKE (-)	21	25	30	35	40
		PAYOUT	2500	3000	5000	7500	10000
		TOTAL P/	10000				

Note: A day with rainf: 2.5 mm will be considered as a dry day.

**2. DISEASE CONGENIAL CLIMATE**

DISEASE CONGENIAL CLIMATE	PERIOD	1-Sep to 10-Oct	
		INDEX No of days in the longest spell of consecutive days having daily maximum temperature < 35 °C with daily average Relative humidity > 85 %	
	STRIKE (-)	2	Cons. Day
	EXIT	6	Cons. Day
	RATE (Rs)	1200.00	
	MAXIMUM	6000	

**3. EXCESS RAINFALL (Single Payout)**

EXCESS RAINFALL (Single Payout)	PERIOD	PHASE - I		PHASE - II	
		1-Sep to 30-Sep	1-Oct to 31-Oct		
	INDEX	Highest of 3 consecutive day's cumulative rainfall in respective Phases			
	STRIKE (-)	150 mm	100 mm		
	EXIT	250 mm	200 mm		
	RATE (Rs)	20.00	20.00		
	MAXIMUM	2000	2000		
	TOTAL P/	4000			

SUM INS/	40000
PREMIUM	
PREMIUM	

Note: Frar 2.5% of the sum insured shall be applicable, i.e., total claims 1,000.00 per hectare shall not be paid.

**RESTRUCTURED WEATHER BASED CROP INSURANCE SCHEME (KHARIF 2017)**

TERM SHEET

Annexure 1-22

State: **ANDHRA PRADESH** District: **ANANTAPUR**

Mandal: **GUNTAKAL**

Crop: <b>ROUNDNUG</b>	Weather Station: <b>GUNTAKAL</b>	Unit: <b>HECTARE</b>
-----------------------	----------------------------------	----------------------

**1. DEFICIT RAINFALL**

	PERIOD	PHASE - I		PHASE - II		PHASE - III	
		16-Jul to 5-Aug	5-Aug to 31-Aug	1-Sep to 10-Oct			
1 A. RAINFALL VOLUME	INDEX	Aggregate of rainfall over respective Phases					
	STRIKE I	30 mm	35 mm	80 mm			
	STRIKE II	20 mm	20 mm	40 mm			
	EXIT	0	0	20			
	RATE I (R)	100	100	30			
	RATE II (R)	250.00	225.00	340.00			
	MAXIMUM	6000	6000	8000			
TOTAL P/		20000					

	PERIOD	PHASE - I				
		16-Jul to 5-Sep				
1 B. RAINFALL DISTRIBUTION (Multiple Payouts)	INDEX	Number of days in a spell of Consecutive dry days				
	STRIKE (-)	21	25	30	35	40
	PAYOUT	2500	3000	5000	7500	10000
TOTAL P/		10000				

Note: A day with rainf: **2.5** mm will be considered as a dry day.

**2.**

	PERIOD	PHASE - I		PHASE - II	
		1-Sep to 10-Oct			
DISEASE CONGENIAL CLIMATE	INDEX	No of days in the longest spell of consecutive days having daily maximum temperature < 35 °C with daily average Relative humidity > 85 %			
	STRIKE (-)	2	Cons. Day		
	EXIT	6	Cons. Day		
	RATE (Rs)	1200.00			
	MAXIMUM	6000			

**3.**

	PERIOD	PHASE - I		PHASE - II	
		1-Sep to 30-Sep	1-Oct to 31-Oct		
EXCESS RAINFALL (Single Payout)	INDEX	Highest of 3 consecutive day's cumulative rainfall in respective Phases			
	STRIKE (-)	150 mm	100 mm		
	EXIT	250 mm	200 mm		
	RATE (Rs)	20.00	20.00		
	MAXIMUM	2000	2000		
TOTAL P/		4000			
SUM INS/		40000			
PREMIUM					
PREMIUM					

Note: Frar **2.5%** of the sum insured shall be applicable, i.e., total claims **1,000.00** per hectare shall not be paid.

**RESTRUCTURED WEATHER BASED CROP INSURANCE SCHEME (KHARIF 2017)**

TERM SHEET

Annexure 1-23

State: **ANDHRA PRADESH** District: **ANANTAPUR**

Mandal: **HINDUPUR**

Crop: <b>ROUNDNUG</b>	Weather Station: <b>HINDUPUR</b>	Unit: <b>HECTARE</b>
-----------------------	----------------------------------	----------------------

**1. DEFICIT RAINFALL**

	PERIOD	PHASE - I		PHASE - II		PHASE - III	
		16-Jul to 5-Aug	5-Aug to 31-Aug	1-Sep to 10-Oct			
1 A. RAINFALL VOLUME	INDEX	Aggregate of rainfall over respective Phases					
	STRIKE I	30 mm	35 mm	100 mm			
	STRIKE II	20 mm	20 mm	50 mm			
	EXIT	0	0	10			
	RATE I (R)	100	100	20			
	RATE II (R)	250.00	225.00	175.00			
	MAXIMUM	6000	6000	8000			
TOTAL P/		20000					

	PERIOD	PHASE - I				
		16-Jul to 5-Sep				
1 B. RAINFALL DISTRIBUTION (Multiple Payouts)	INDEX	Number of days in a spell of Consecutive dry days				
	STRIKE (-)	21	25	30	35	40
	PAYOUT	2500	3000	5000	7500	10000
TOTAL P/		10000				

Note: A day with rainf: **2.5** mm will be considered as a dry day.

**2.**

	PERIOD	PHASE - I		PHASE - II	
		1-Sep to 10-Oct			
DISEASE CONGENIAL CLIMATE	INDEX	No of days in the longest spell of consecutive days having daily maximum temperature < 35 °C with daily average Relative humidity > 85 %			
	STRIKE (-)	2	Cons. Day		
	EXIT	6	Cons. Day		
	RATE (Rs)	1200.00			
	MAXIMUM	6000			

**3.**

	PERIOD	PHASE - I		PHASE - II	
		1-Sep to 30-Sep	1-Oct to 31-Oct		
EXCESS RAINFALL (Single Payout)	INDEX	Highest of 3 consecutive day's cumulative rainfall in respective Phases			
	STRIKE (-)	150 mm	100 mm		
	EXIT	250 mm	200 mm		
	RATE (Rs)	20.00	20.00		
	MAXIMUM	2000	2000		
TOTAL P/		4000			
SUM INS/		40000			
PREMIUM					
PREMIUM					

Note: Frar **2.5%** of the sum insured shall be applicable, i.e., total claims **1,000.00** per hectare shall not be paid.

**RESTRUCTURED WEATHER BASED CROP INSURANCE SCHEME (KHARIF 2017)**

TERM SHEET

Annexure 1-24

State: **ANDHRA PRADESH** District: **ANANTAPUR**

Mandal: **KADIRI**

Crop: <b>ROUNDNUG</b>	Weather Station: <b>KADIRI</b>	Unit: <b>HECTARE</b>
-----------------------	--------------------------------	----------------------

**1. DEFICIT RAINFALL**

	PERIOD	PHASE - I		PHASE - II		PHASE - III	
		16-Jul to 5-Aug	5-Aug to 31-Aug	1-Sep to 10-Oct			
1 A. RAINFALL VOLUME	INDEX	Aggregate of rainfall over respective Phases					
	STRIKE I	30 mm	35 mm	100 mm			
	STRIKE II	20 mm	20 mm	60 mm			
	EXIT	0	0	10			
	RATE I (R)	100	100	30			
	RATE II (R)	250.00	225.00	136.00			
	MAXIMUM	6000	6000	8000			
TOTAL P/		20000					

	PERIOD	PHASE - I				
		16-Jul to 5-Sep				
1 B. RAINFALL DISTRIBUTION (Multiple Payouts)	INDEX	Number of days in a spell of Consecutive dry days				
	STRIKE (H)	21	25	30	35	40
	PAYOUT	2500	3000	5000	7500	10000
TOTAL P/		10000				

Note: A day with rainf. 2.5 mm will be considered as a dry day.

**2.**

	PERIOD	PHASE - I		PHASE - II		
		1-Sep to 10-Oct				
DISEASE CONGENIAL CLIMATE	INDEX	No of days in the longest spell of consecutive days having daily maximum temperature < 35 °C with daily average Relative humidity > 85 %				
	STRIKE (H)	2	Cons. Day			
	EXIT	6	Cons. Day			
	RATE (Rs)	1200.00				
	MAXIMUM	6000				

**3.**

	PERIOD	PHASE - I		PHASE - II	
		1-Sep to 30-Sep	1-Oct to 31-Oct		
EXCESS RAINFALL (Single Payout)	INDEX	Highest of 3 consecutive day's cumulative rainfall in respective Phases			
	STRIKE (H)	150 mm	100 mm		
	EXIT	250 mm	200 mm		
	RATE (Rs)	20.00	20.00		
	MAXIMUM	2000	2000		
TOTAL P/		4000			
SUM INS/		40000			
PREMIUM					
PREMIUM					

Note: Frar 2.5% of the sum insured shall be applicable, i.e., total claims 1,000.00 per hectare shall not be paid.

**RESTRUCTURED WEATHER BASED CROP INSURANCE SCHEME (KHARIF 2017)**

TERM SHEET

Annexure 1-25

State: **ANDHRA PRADESH** District: **ANANTAPUR**

Mandal: **KALYANDRUG**

Crop: <b>ROUNDNUG</b>	Weather Station: <b>KALYANDRUG</b>	Unit: <b>HECTARE</b>
-----------------------	------------------------------------	----------------------

**1. DEFICIT RAINFALL**

	PERIOD	PHASE - I		PHASE - II		PHASE - III	
		16-Jul to 5-Aug	5-Aug to 31-Aug	1-Sep to 10-Oct			
1 A. RAINFALL VOLUME	INDEX	Aggregate of rainfall over respective Phases					
	STRIKE I	30 mm	35 mm	90 mm			
	STRIKE II	20 mm	20 mm	40 mm			
	EXIT	0	0	20			
	RATE I (R)	100	100	20			
	RATE II (R)	250.00	225.00	350.00			
	MAXIMUM	6000	6000	8000			
TOTAL P/		20000					

	PERIOD	PHASE - I				
		16-Jul to 5-Sep				
1 B. RAINFALL DISTRIBUTION (Multiple Payouts)	INDEX	Number of days in a spell of Consecutive dry days				
	STRIKE (H)	21	25	30	35	40
	PAYOUT	2500	3000	5000	7500	10000
TOTAL P/		10000				

Note: A day with rainf. 2.5 mm will be considered as a dry day.

**2.**

	PERIOD	PHASE - I		PHASE - II		
		1-Sep to 10-Oct				
DISEASE CONGENIAL CLIMATE	INDEX	No of days in the longest spell of consecutive days having daily maximum temperature < 35 °C with daily average Relative humidity > 85 %				
	STRIKE (H)	2	Cons. Day			
	EXIT	6	Cons. Day			
	RATE (Rs)	1200.00				
	MAXIMUM	6000				

**3.**

	PERIOD	PHASE - I		PHASE - II	
		1-Sep to 30-Sep	1-Oct to 31-Oct		
EXCESS RAINFALL (Single Payout)	INDEX	Highest of 3 consecutive day's cumulative rainfall in respective Phases			
	STRIKE (H)	150 mm	100 mm		
	EXIT	250 mm	200 mm		
	RATE (Rs)	20.00	20.00		
	MAXIMUM	2000	2000		
TOTAL P/		4000			
SUM INS/		40000			
PREMIUM					
PREMIUM					

Note: Frar 2.5% of the sum insured shall be applicable, i.e., total claims 1,000.00 per hectare shall not be paid.

**RESTRUCTURED WEATHER BASED CROP INSURANCE SCHEME (KHARIF 2017)**

TERM SHEET

Annexure 1-26

State: **ANDHRA PRADESH** District: **ANANTAPUR**

Mandal: **KAMBADUR**

Crop: <b>ROUNDNUT</b>	Weather Station: <b>KAMBADUR</b>	Unit: <b>HECTARE</b>
-----------------------	----------------------------------	----------------------

**1. DEFICIT RAINFALL**

	PERIOD	PHASE - I		PHASE - II		PHASE - III	
		16-Jul to 5-Aug	5-Aug to 31-Aug	1-Sep to 10-Oct			
1 A. RAINFALL VOLUME	INDEX	Aggregate of rainfall over respective Phases					
	STRIKE I	30 mm	35 mm	90 mm			
	STRIKE II	20 mm	20 mm	40 mm			
	EXIT	0	0	20			
	RATE I (R)	100	100	20			
	RATE II (R)	250.00	225.00	350.00			
	MAXIMUM	6000	6000	8000			
TOTAL P/		20000					

	PERIOD	PHASE - I				
		16-Jul to 5-Sep				
1 B. RAINFALL DISTRIBUTION (Multiple Payouts)	INDEX	Number of days in a spell of Consecutive dry days				
	STRIKE (=)	21	25	30	35	40
	PAYOUT	2500	3000	5000	7500	10000
TOTAL P/		10000				

Note: A day with rainf: **2.5** mm will be considered as a dry day.

**2.**

	PERIOD	PHASE - I		PHASE - II	
		1-Sep to 10-Oct			
DISEASE CONGENIAL CLIMATE	INDEX	No of days in the longest spell of consecutive days having daily maximum temperature < <b>35</b> °C with daily average Relative humidity > <b>85</b> %			
	STRIKE (=)	2	Cons. Day		
	EXIT	6	Cons. Day		
	RATE (Rs)	1200.00			
	MAXIMUM	6000			

**3.**

	PERIOD	PHASE - I		PHASE - II	
		1-Sep to 30-Sep	1-Oct to 31-Oct		
EXCESS RAINFALL (Single Payout)	INDEX	Highest of <b>3</b> consecutive day's cumulative rainfall in respective Phases			
	STRIKE (=)	150 mm	100 mm		
	EXIT	250 mm	200 mm		
	RATE (Rs)	20.00	20.00		
	MAXIMUM	2000	2000		
TOTAL P/		4000			

SUM INS/	40000
PREMIUM	
PREMIUM	

Note: Frar **2.5%** of the sum insured shall be applicable, i.e., total claims **1,000.00** per hectare shall not be paid.

**RESTRUCTURED WEATHER BASED CROP INSURANCE SCHEME (KHARIF 2017)**

TERM SHEET

Annexure 1-27

State: **ANDHRA PRADESH** District: **ANANTAPUR**

Mandal: **KANAGANAPALLE**

Crop: <b>ROUNDNUT</b>	Weather Station: <b>KANAGANAPALLE</b>	Unit: <b>HECTARE</b>
-----------------------	---------------------------------------	----------------------

**1. DEFICIT RAINFALL**

	PERIOD	PHASE - I		PHASE - II		PHASE - III	
		16-Jul to 5-Aug	5-Aug to 31-Aug	1-Sep to 10-Oct			
1 A. RAINFALL VOLUME	INDEX	Aggregate of rainfall over respective Phases					
	STRIKE I	30 mm	35 mm	90 mm			
	STRIKE II	20 mm	20 mm	40 mm			
	EXIT	0	0	10			
	RATE I (R)	100	100	30			
	RATE II (R)	250.00	225.00	216.67			
	MAXIMUM	6000	6000	8000			
TOTAL P/		20000					

	PERIOD	PHASE - I				
		16-Jul to 5-Sep				
1 B. RAINFALL DISTRIBUTION (Multiple Payouts)	INDEX	Number of days in a spell of Consecutive dry days				
	STRIKE (=)	21	25	30	35	40
	PAYOUT	2500	3000	5000	7500	10000
TOTAL P/		10000				

Note: A day with rainf: **2.5** mm will be considered as a dry day.

**2.**

	PERIOD	PHASE - I		PHASE - II	
		1-Sep to 10-Oct			
DISEASE CONGENIAL CLIMATE	INDEX	No of days in the longest spell of consecutive days having daily maximum temperature < <b>35</b> °C with daily average Relative humidity > <b>85</b> %			
	STRIKE (=)	2	Cons. Day		
	EXIT	6	Cons. Day		
	RATE (Rs)	1200.00			
	MAXIMUM	6000			

**3.**

	PERIOD	PHASE - I		PHASE - II	
		1-Sep to 30-Sep	1-Oct to 31-Oct		
EXCESS RAINFALL (Single Payout)	INDEX	Highest of <b>3</b> consecutive day's cumulative rainfall in respective Phases			
	STRIKE (=)	150 mm	100 mm		
	EXIT	250 mm	200 mm		
	RATE (Rs)	20.00	20.00		
	MAXIMUM	2000	2000		
TOTAL P/		4000			

SUM INS/	40000
PREMIUM	
PREMIUM	

Note: Frar **2.5%** of the sum insured shall be applicable, i.e., total claims **1,000.00** per hectare shall not be paid.



**RESTRUCTURED WEATHER BASED CROP INSURANCE SCHEME (KHARIF 2017)**

TERM SHEET

Annexure 1-28

State: **ANDHRA PRADESH** District: **ANANTAPUR**

Mandal: **KANEKAL**

Crop: <b>ROUNDNUGU</b>	Weather Station: <b>KANEKAL</b>	Unit: <b>HECTARE</b>
------------------------	---------------------------------	----------------------

**1. DEFICIT RAINFALL**

	PERIOD	PHASE - I		PHASE - II		PHASE - III	
		16-Jul to 5-Aug	5-Aug to 31-Aug	1-Sep to 10-Oct			
1 A. RAINFALL VOLUME	INDEX	Aggregate of rainfall over respective Phases					
	STRIKE I	30 mm	35 mm	80 mm			
	STRIKE II	20 mm	20 mm	40 mm			
	EXIT	0	0	10			
	RATE I (R)	100	100	20			
	RATE II (R)	250.00	225.00	240.00			
	MAXIMUM	6000	6000	8000			
TOTAL P/		20000					

	PERIOD	PHASE - I				
		16-Jul to 5-Sep				
1 B. RAINFALL DISTRIBUTION (Multiple Payouts)	INDEX	Number of days in a spell of Consecutive dry days				
	STRIKE (-)	21	25	30	35	40
	PAYOUT	2500	3000	5000	7500	10000
	TOTAL P/		10000			

Note: A day with rainf. 2.5 mm will be considered as a dry day.

**2.**

	PERIOD	PHASE - I		PHASE - II	
		1-Sep to 10-Oct			
DISEASE CONGENIAL CLIMATE	INDEX	No of days in the longest spell of consecutive days having daily maximum temperature < 35 °C with daily average Relative humidity > 85 %			
	STRIKE (-)	2	Cons. Day		
	EXIT	6	Cons. Day		
	RATE (Rs)	1200.00			
	MAXIMUM	6000			

**3.**

	PERIOD	PHASE - I		PHASE - II	
		1-Sep to 30-Sep	1-Oct to 31-Oct		
EXCESS RAINFALL (Single Payout)	INDEX	Highest of 3 consecutive day's cumulative rainfall in respective Phases			
	STRIKE (-)	150 mm	100 mm		
	EXIT	250 mm	200 mm		
	RATE (Rs)	20.00	20.00		
	MAXIMUM	2000	2000		
TOTAL P/		4000			
SUM INS/		40000			
PREMIUM					
PREMIUM					

Note: Frar 2.5% of the sum insured shall be applicable, i.e., total claims 1,000.00 per hectare shall not be paid.

**RESTRUCTURED WEATHER BASED CROP INSURANCE SCHEME (KHARIF 2017)**

TERM SHEET

Annexure 1-29

State: **ANDHRA PRADESH** District: **ANANTAPUR**

Mandal: **KOTHACHERUVU**

Crop: <b>ROUNDNUGU</b>	Weather Station: <b>KOTHACHERUVU</b>	Unit: <b>HECTARE</b>
------------------------	--------------------------------------	----------------------

**1. DEFICIT RAINFALL**

	PERIOD	PHASE - I		PHASE - II		PHASE - III	
		16-Jul to 5-Aug	5-Aug to 31-Aug	1-Sep to 10-Oct			
1 A. RAINFALL VOLUME	INDEX	Aggregate of rainfall over respective Phases					
	STRIKE I	30 mm	35 mm	120 mm			
	STRIKE II	20 mm	20 mm	60 mm			
	EXIT	0	0	20			
	RATE I (R)	100	100	30			
	RATE II (R)	250.00	225.00	155.00			
	MAXIMUM	6000	6000	8000			
TOTAL P/		20000					

	PERIOD	PHASE - I				
		16-Jul to 5-Sep				
1 B. RAINFALL DISTRIBUTION (Multiple Payouts)	INDEX	Number of days in a spell of Consecutive dry days				
	STRIKE (-)	21	25	30	35	40
	PAYOUT	2500	3000	5000	7500	10000
	TOTAL P/		10000			

Note: A day with rainf. 2.5 mm will be considered as a dry day.

**2.**

	PERIOD	PHASE - I		PHASE - II	
		1-Sep to 10-Oct			
DISEASE CONGENIAL CLIMATE	INDEX	No of days in the longest spell of consecutive days having daily maximum temperature < 35 °C with daily average Relative humidity > 85 %			
	STRIKE (-)	2	Cons. Day		
	EXIT	6	Cons. Day		
	RATE (Rs)	1200.00			
	MAXIMUM	6000			

**3.**

	PERIOD	PHASE - I		PHASE - II	
		1-Sep to 30-Sep	1-Oct to 31-Oct		
EXCESS RAINFALL (Single Payout)	INDEX	Highest of 3 consecutive day's cumulative rainfall in respective Phases			
	STRIKE (-)	150 mm	100 mm		
	EXIT	250 mm	200 mm		
	RATE (Rs)	20.00	20.00		
	MAXIMUM	2000	2000		
TOTAL P/		4000			
SUM INS/		40000			
PREMIUM					
PREMIUM					

Note: Frar 2.5% of the sum insured shall be applicable, i.e., total claims 1,000.00 per hectare shall not be paid.

**RESTRUCTURED WEATHER BASED CROP INSURANCE SCHEME (KHARIF 2017)**

TERM SHEET

Annexure 1-30

State: **ANDHRA PRADESH** District: **ANANTAPUR**

Mandal: **KUDAIR**

Crop: <b>ROUNDNUGU</b>	Weather Station: <b>KUDAIR</b>	Unit: <b>HECTARE</b>
------------------------	--------------------------------	----------------------

**1. DEFICIT RAINFALL**

	PERIOD	PHASE - I		PHASE - II		PHASE - III	
		16-Jul to 5-Aug	5-Aug to 31-Aug	1-Sep to 10-Oct			
1 A. RAINFALL VOLUME	INDEX	Aggregate of rainfall over respective Phases					
	STRIKE I	30 mm	35 mm	60 mm			
	STRIKE II	20 mm	20 mm	30 mm			
	EXIT	0	0	0			
	RATE I (R)	100	100	30			
	RATE II (R)	250.00	225.00	236.67			
	MAXIMUM	6000	6000	8000			
TOTAL P/		20000					

	PERIOD	PHASE - I				
		16-Jul to 5-Sep				
1 B. RAINFALL DISTRIBUTION (Multiple Payouts)	INDEX	Number of days in a spell of Consecutive dry days				
	STRIKE (-)	21	25	30	35	40
	PAYOUT	2500	3000	5000	7500	10000
	TOTAL P/		10000			

Note: A day with rainf: **2.5** mm will be considered as a dry day.

**2. DISEASE CONGENIAL CLIMATE**

PERIOD	1-Sep to 10-Oct
INDEX	No of days in the longest spell of consecutive days having daily maximum temperature < <b>35</b> °C with daily average Relative humidity > <b>85</b> %
STRIKE (-)	2 Cons. Day
EXIT	6 Cons. Day
RATE (Rs)	1200.00
MAXIMUM	6000

**3. EXCESS RAINFALL (Single Payout)**

	PERIOD	PHASE - I		PHASE - II	
		1-Sep to 30-Sep	1-Oct to 31-Oct		
EXCESS RAINFALL (Single Payout)	INDEX	Highest of <b>3</b> consecutive day's cumulative rainfall in respective Phases			
	STRIKE (-)	150 mm	100 mm		
	EXIT	250 mm	200 mm		
	RATE (Rs)	20.00	20.00		
	MAXIMUM	2000	2000		
TOTAL P/		4000			

SUM INS/	40000
PREMIUM	
PREMIUM	

Note: Frar **2.5%** of the sum insured shall be applicable, i.e., total claims **1,000.00** per hectare shall not be paid.

**RESTRUCTURED WEATHER BASED CROP INSURANCE SCHEME (KHARIF 2017)**

TERM SHEET

Annexure 1-31

State: **ANDHRA PRADESH** District: **ANANTAPUR**

Mandal: **KUNDURPI**

Crop: <b>ROUNDNUGU</b>	Weather Station: <b>KUNDURPI</b>	Unit: <b>HECTARE</b>
------------------------	----------------------------------	----------------------

**1. DEFICIT RAINFALL**

	PERIOD	PHASE - I		PHASE - II		PHASE - III	
		16-Jul to 5-Aug	5-Aug to 31-Aug	1-Sep to 10-Oct			
1 A. RAINFALL VOLUME	INDEX	Aggregate of rainfall over respective Phases					
	STRIKE I	30 mm	35 mm	90 mm			
	STRIKE II	20 mm	20 mm	40 mm			
	EXIT	0	0	20			
	RATE I (R)	100	100	30			
	RATE II (R)	250.00	225.00	325.00			
	MAXIMUM	6000	6000	8000			
TOTAL P/		20000					

	PERIOD	PHASE - I				
		16-Jul to 5-Sep				
1 B. RAINFALL DISTRIBUTION (Multiple Payouts)	INDEX	Number of days in a spell of Consecutive dry days				
	STRIKE (-)	21	25	30	35	40
	PAYOUT	2500	3000	5000	7500	10000
	TOTAL P/		10000			

Note: A day with rainf: **2.5** mm will be considered as a dry day.

**2. DISEASE CONGENIAL CLIMATE**

PERIOD	1-Sep to 10-Oct
INDEX	No of days in the longest spell of consecutive days having daily maximum temperature < <b>35</b> °C with daily average Relative humidity > <b>85</b> %
STRIKE (-)	2 Cons. Day
EXIT	6 Cons. Day
RATE (Rs)	1200.00
MAXIMUM	6000

**3. EXCESS RAINFALL (Single Payout)**

	PERIOD	PHASE - I		PHASE - II	
		1-Sep to 30-Sep	1-Oct to 31-Oct		
EXCESS RAINFALL (Single Payout)	INDEX	Highest of <b>3</b> consecutive day's cumulative rainfall in respective Phases			
	STRIKE (-)	150 mm	100 mm		
	EXIT	250 mm	200 mm		
	RATE (Rs)	20.00	20.00		
	MAXIMUM	2000	2000		
TOTAL P/		4000			

SUM INS/	40000
PREMIUM	
PREMIUM	

Note: Frar **2.5%** of the sum insured shall be applicable, i.e., total claims **1,000.00** per hectare shall not be paid.

**RESTRUCTURED WEATHER BASED CROP INSURANCE SCHEME (KHARIF 2017)**

TERM SHEET

Annexure 1-32

State: **ANDHRA PRADESH** District: **ANANTAPUR**

Mandal: **LEPAKSHI**

Crop: <b>ROUNDNUG</b>	Weather Station: <b>LEPAKSHI</b>	Unit: <b>HECTARE</b>
-----------------------	----------------------------------	----------------------

**1. DEFICIT RAINFALL**

	PERIOD	PHASE - I		PHASE - II		PHASE - III	
		16-Jul to 5-Aug	5-Aug to 31-Aug	1-Sep to 10-Oct			
1 A. RAINFALL VOLUME	INDEX	Aggregate of rainfall over respective Phases					
	STRIKE I	30 mm	35 mm	100 mm			
	STRIKE II	20 mm	20 mm	40 mm			
	EXIT	0	0	20			
	RATE I (R)	100	100	30			
	RATE II (R)	250.00	225.00	310.00			
	MAXIMUM	6000	6000	8000			
TOTAL P/		20000					

	PERIOD	PHASE - I				
		16-Jul to 5-Sep				
1 B. RAINFALL DISTRIBUTION (Multiple Payouts)	INDEX	Number of days in a spell of Consecutive dry days				
	STRIKE (=)	21	25	30	35	40
	PAYOUT	2500	3000	5000	7500	10000
TOTAL P/		10000				

Note: A day with rainf: 2.5 mm will be considered as a dry day.

**2.**

	PERIOD	PHASE - I		PHASE - II	
		1-Sep to 10-Oct			
DISEASE CONGENIAL CLIMATE	INDEX	No of days in the longest spell of consecutive days having daily maximum temperature < 35 °C with daily average Relative humidity > 85 %			
	STRIKE (=)	2	Cons. Day		
	EXIT	6	Cons. Day		
	RATE (Rs)	1200.00			
	MAXIMUM	6000			

**3.**

	PERIOD	PHASE - I		PHASE - II	
		1-Sep to 30-Sep	1-Oct to 31-Oct		
EXCESS RAINFALL (Single Payout)	INDEX	Highest of 3 consecutive day's cumulative rainfall in respective Phases			
	STRIKE (=)	150 mm	100 mm		
	EXIT	250 mm	200 mm		
	RATE (Rs)	20.00	20.00		
	MAXIMUM	2000	2000		
TOTAL P/		4000			
SUM INS/		40000			
PREMIUM					
PREMIUM					

Note: Frar 2.5% of the sum insured shall be applicable, i.e., total claims 1,000.00 per hectare shall not be paid.

**RESTRUCTURED WEATHER BASED CROP INSURANCE SCHEME (KHARIF 2017)**

TERM SHEET

Annexure 1-33

State: **ANDHRA PRADESH** District: **ANANTAPUR**

Mandal: **MADAKASIRA**

Crop: <b>ROUNDNUG</b>	Weather Station: <b>MADAKASIRA</b>	Unit: <b>HECTARE</b>
-----------------------	------------------------------------	----------------------

**1. DEFICIT RAINFALL**

	PERIOD	PHASE - I		PHASE - II		PHASE - III	
		16-Jul to 5-Aug	5-Aug to 31-Aug	1-Sep to 10-Oct			
1 A. RAINFALL VOLUME	INDEX	Aggregate of rainfall over respective Phases					
	STRIKE I	30 mm	35 mm	80 mm			
	STRIKE II	20 mm	20 mm	40 mm			
	EXIT	0	0	10			
	RATE I (R)	100	100	30			
	RATE II (R)	250.00	225.00	226.27			
	MAXIMUM	6000	6000	8000			
TOTAL P/		20000					

	PERIOD	PHASE - I				
		16-Jul to 5-Sep				
1 B. RAINFALL DISTRIBUTION (Multiple Payouts)	INDEX	Number of days in a spell of Consecutive dry days				
	STRIKE (=)	21	25	30	35	40
	PAYOUT	2500	3000	5000	7500	10000
TOTAL P/		10000				

Note: A day with rainf: 2.5 mm will be considered as a dry day.

**2.**

	PERIOD	PHASE - I		PHASE - II	
		1-Sep to 10-Oct			
DISEASE CONGENIAL CLIMATE	INDEX	No of days in the longest spell of consecutive days having daily maximum temperature < 35 °C with daily average Relative humidity > 85 %			
	STRIKE (=)	2	Cons. Day		
	EXIT	6	Cons. Day		
	RATE (Rs)	1200.00			
	MAXIMUM	6000			

**3.**

	PERIOD	PHASE - I		PHASE - II	
		1-Sep to 30-Sep	1-Oct to 31-Oct		
EXCESS RAINFALL (Single Payout)	INDEX	Highest of 3 consecutive day's cumulative rainfall in respective Phases			
	STRIKE (=)	150 mm	100 mm		
	EXIT	250 mm	200 mm		
	RATE (Rs)	20.00	20.00		
	MAXIMUM	2000	2000		
TOTAL P/		4000			
SUM INS/		40000			
PREMIUM					
PREMIUM					

Note: Frar 2.5% of the sum insured shall be applicable, i.e., total claims 1,000.00 per hectare shall not be paid.

**RESTRUCTURED WEATHER BASED CROP INSURANCE SCHEME (KHARIF 2017)**

TERM SHEET

Annexure 1-34

State: **ANDHRA PRADESH** District: **ANANTAPUR**

Mandal: **MUDIGUBBA**

Crop: <b>ROUNDNUGU</b>	Weather Station: <b>MUDIGUBBA</b>	Unit: <b>HECTARE</b>
------------------------	-----------------------------------	----------------------

**1. DEFICIT RAINFALL**

1 A.	RAINFALL VOLUME	PERIOD	PHASE - I		PHASE - II		PHASE - III	
			16-Jul to 5-Aug	5-Aug to 31-Aug	1-Sep to 10-Oct			
		INDEX	Aggregate of rainfall over respective Phases					
		STRIKE I	30 mm	35 mm	100 mm			
		STRIKE II	20 mm	20 mm	50 mm			
		EXIT	0	0	20			
		RATE I (R)	100	100	30			
		RATE II (R)	250.00	225.00	216.67			
		MAXIMUM	6000	6000	8000			
		TOTAL P/	20000					

1 B.	RAINFALL DISTRIBUTION (Multiple Payouts)	PERIOD	16-Jul to 5-Sep				
			INDEX Number of days in a spell of Consecutive dry days				
		STRIKE (=)	21	25	30	35	40
		PAYOUT	2500	3000	5000	7500	10000
		TOTAL P/	10000				

Note: A day with rainf: 2.5 mm will be considered as a dry day.

**2. DISEASE CONGENIAL CLIMATE**

2.	DISEASE CONGENIAL CLIMATE	PERIOD	1-Sep to 10-Oct	
			INDEX No of days in the longest spell of consecutive days having daily maximum temperature < 35 °C with daily average Relative humidity > 85 %	
		STRIKE (=)	2 Cons. Day	
		EXIT	6 Cons. Day	
		RATE (Rs)	1200.00	
		MAXIMUM	6000	

**3. EXCESS RAINFALL (Single Payout)**

3.	EXCESS RAINFALL (Single Payout)	PERIOD	PHASE - I		PHASE - II	
			1-Sep to 30-Sep	1-Oct to 31-Oct		
		INDEX	Highest of 3 consecutive day's cumulative rainfall in respective Phases			
		STRIKE (=)	150 mm	100 mm		
		EXIT	250 mm	200 mm		
		RATE (Rs)	20.00	20.00		
		MAXIMUM	2000	2000		
		TOTAL P/	4000			

SUM INS/	40000
PREMIUM	
PREMIUM	

Note: Frar 2.5% of the sum insured shall be applicable, i.e., total claims 1,000.00 per hectare shall not be paid.

**RESTRUCTURED WEATHER BASED CROP INSURANCE SCHEME (KHARIF 2017)**

TERM SHEET

Annexure 1-35

State: **ANDHRA PRADESH** District: **ANANTAPUR**

Mandal: **NALLACHERUVU**

Crop: <b>ROUNDNUGU</b>	Weather Station: <b>NALLACHERUVU</b>	Unit: <b>HECTARE</b>
------------------------	--------------------------------------	----------------------

**1. DEFICIT RAINFALL**

1 A.	RAINFALL VOLUME	PERIOD	PHASE - I		PHASE - II		PHASE - III	
			16-Jul to 5-Aug	5-Aug to 31-Aug	1-Sep to 10-Oct			
		INDEX	Aggregate of rainfall over respective Phases					
		STRIKE I	30 mm	35 mm	130 mm			
		STRIKE II	20 mm	20 mm	60 mm			
		EXIT	0	0	10			
		RATE I (R)	100	100	30			
		RATE II (R)	250.00	225.00	118.00			
		MAXIMUM	6000	6000	8000			
		TOTAL P/	20000					

1 B.	RAINFALL DISTRIBUTION (Multiple Payouts)	PERIOD	16-Jul to 5-Sep				
			INDEX Number of days in a spell of Consecutive dry days				
		STRIKE (=)	21	25	30	35	40
		PAYOUT	2500	3000	5000	7500	10000
		TOTAL P/	10000				

Note: A day with rainf: 2.5 mm will be considered as a dry day.

**2. DISEASE CONGENIAL CLIMATE**

2.	DISEASE CONGENIAL CLIMATE	PERIOD	1-Sep to 10-Oct	
			INDEX No of days in the longest spell of consecutive days having daily maximum temperature < 35 °C with daily average Relative humidity > 85 %	
		STRIKE (=)	2 Cons. Day	
		EXIT	6 Cons. Day	
		RATE (Rs)	1200.00	
		MAXIMUM	6000	

**3. EXCESS RAINFALL (Single Payout)**

3.	EXCESS RAINFALL (Single Payout)	PERIOD	PHASE - I		PHASE - II	
			1-Sep to 30-Sep	1-Oct to 31-Oct		
		INDEX	Highest of 3 consecutive day's cumulative rainfall in respective Phases			
		STRIKE (=)	150 mm	100 mm		
		EXIT	250 mm	200 mm		
		RATE (Rs)	20.00	20.00		
		MAXIMUM	2000	2000		
		TOTAL P/	4000			

SUM INS/	40000
PREMIUM	
PREMIUM	

Note: Frar 2.5% of the sum insured shall be applicable, i.e., total claims 1,000.00 per hectare shall not be paid.

**RESTRUCTURED WEATHER BASED CROP INSURANCE SCHEME (KHARIF 2017)**

TERM SHEET

Annexure 1-36

State: **ANDHRA PRADESH** District: **ANANTAPUR**

Mandal: **NALLAMADA**

Crop: <b>ROUNDNEEDLE</b>	Weather Station: <b>NALLAMADA</b>	Unit: <b>HECTARE</b>
--------------------------	-----------------------------------	----------------------

**1. DEFICIT RAINFALL**

1 A.	RAINFALL VOLUME	PHASE - I		PHASE - II		PHASE - III	
		PERIOD	16-Jul to 5-Aug	5-Aug to 31-Aug	1-Sep to 10-Oct		
	INDEX	Aggregate of rainfall over respective Phases					
	STRIKE I	30 mm	35 mm	120 mm			
	STRIKE II	20 mm	20 mm	50 mm			
	EXIT	0	0	20			
	RATE I (R)	100	100	30			
	RATE II (R)	250.00	225.00	196.67			
	MAXIMUM	6000	6000	8000			
	TOTAL P/	20000					

1 B.	RAINFALL DISTRIBUTION (Multiple Payouts)	PERIOD				
		16-Jul	25	30	35	40
	INDEX	Number of days in a spell of Consecutive dry days				
	STRIKE (=)	21	25	30	35	40
	PAYOUT	2500	3000	5000	7500	10000
	TOTAL P/	10000				

Note: A day with rainf: **2.5** mm will be considered as a dry day.

**2.**

DISEASE CONGENIAL CLIMATE	PERIOD	1-Sep	to	10-Oct
	INDEX	No of days in the longest spell of consecutive days having daily maximum temperature < <b>35</b> °C with daily average Relative humidity > <b>85</b> %		
STRIKE (=)	2	Cons. Day		
EXIT	6	Cons. Day		
RATE (Rs)	1200.00			
MAXIMUM	6000			

**3.**

EXCESS RAINFALL (Single Payout)	PHASE - I		PHASE - II	
	PERIOD	1-Sep to 30-Sep	1-Oct to 31-Oct	
INDEX	Highest of <b>3</b> consecutive day's cumulative rainfall in respective Phases			
STRIKE (=)	150 mm	100 mm		
EXIT	250 mm	200 mm		
RATE (Rs)	20.00	20.00		
MAXIMUM	2000	2000		
TOTAL P/	4000			
SUM INS/	40000			
PREMIUM				
PREMIUM				

Note: Frar **2.5%** of the sum insured shall be applicable, i.e., total claims **1,000.00** per hectare shall not be paid.

**RESTRUCTURED WEATHER BASED CROP INSURANCE SCHEME (KHARIF 2017)**

TERM SHEET

Annexure 1-37

State: **ANDHRA PRADESH** District: **ANANTAPUR**

Mandal: **NAMBULIPULIKUNTA**

Crop: <b>ROUNDNEEDLE</b>	Weather Station: <b>NAMBULIPULIKUNTA</b>	Unit: <b>HECTARE</b>
--------------------------	--	----------------------

**1. DEFICIT RAINFALL**

1 A.	RAINFALL VOLUME	PHASE - I		PHASE - II		PHASE - III	
		PERIOD	16-Jul to 5-Aug	5-Aug to 31-Aug	1-Sep to 10-Oct		
	INDEX	Aggregate of rainfall over respective Phases					
	STRIKE I	30 mm	35 mm	80 mm			
	STRIKE II	20 mm	20 mm	30 mm			
	EXIT	0	0	10			
	RATE I (R)	100	100	30			
	RATE II (R)	250.00	225.00	325.00			
	MAXIMUM	6000	6000	8000			
	TOTAL P/	20000					

1 B.	RAINFALL DISTRIBUTION (Multiple Payouts)	PERIOD				
		16-Jul	25	30	35	40
	INDEX	Number of days in a spell of Consecutive dry days				
	STRIKE (=)	21	25	30	35	40
	PAYOUT	2500	3000	5000	7500	10000
	TOTAL P/	10000				

Note: A day with rainf: **2.5** mm will be considered as a dry day.

**2.**

DISEASE CONGENIAL CLIMATE	PERIOD	1-Sep	to	10-Oct
	INDEX	No of days in the longest spell of consecutive days having daily maximum temperature < <b>35</b> °C with daily average Relative humidity > <b>85</b> %		
STRIKE (=)	2	Cons. Day		
EXIT	6	Cons. Day		
RATE (Rs)	1200.00			
MAXIMUM	6000			

**3.**

EXCESS RAINFALL (Single Payout)	PHASE - I		PHASE - II	
	PERIOD	1-Sep to 30-Sep	1-Oct to 31-Oct	
INDEX	Highest of <b>3</b> consecutive day's cumulative rainfall in respective Phases			
STRIKE (=)	150 mm	100 mm		
EXIT	250 mm	200 mm		
RATE (Rs)	20.00	20.00		
MAXIMUM	2000	2000		
TOTAL P/	4000			
SUM INS/	40000			
PREMIUM				
PREMIUM				

Note: Frar **2.5%** of the sum insured shall be applicable, i.e., total claims **1,000.00** per hectare shall not be paid.

**RESTRUCTURED WEATHER BASED CROP INSURANCE SCHEME (KHARIF 2017)**

TERM SHEET

Annexure 1-38

State: **ANDHRA PRADESH** District: **ANANTAPUR**

Mandal: **NARPALA**

Crop: <b>ROUNDNUGU</b>	Weather Station: <b>NARPALA</b>	Unit: <b>HECTARE</b>
------------------------	---------------------------------	----------------------

**1. DEFICIT RAINFALL**

	PERIOD	PHASE - I		PHASE - II		PHASE - III	
		16-Jul to 5-Aug	5-Aug to 31-Aug	1-Sep to 10-Oct			
1 A. RAINFALL VOLUME	INDEX	Aggregate of rainfall over respective Phases					
	STRIKE I	30 mm	35 mm	100 mm			
	STRIKE II	20 mm	20 mm	50 mm			
	EXIT	0	0	10			
	RATE I (R)	100	100	30			
	RATE II (R)	250.00	225.00	162.50			
	MAXIMUM	6000	6000	8000			
TOTAL P/		20000					

	PERIOD	PHASE - I				
		16-Jul to 5-Sep				
1 B. RAINFALL DISTRIBUTION (Multiple Payouts)	INDEX	Number of days in a spell of Consecutive dry days				
	STRIKE (=)	21	25	30	35	40
	PAYOUT	2500	3000	5000	7500	10000
	TOTAL P/		10000			

Note: A day with rainf: **2.5** mm will be considered as a dry day.

**2. DISEASE CONGENIAL CLIMATE**

PERIOD	1-Sep to 10-Oct
INDEX	No of days in the longest spell of consecutive days having daily maximum temperature < <b>35</b> °C with daily average Relative humidity > <b>85</b> %
STRIKE (=)	2 Cons. Day
EXIT	6 Cons. Day
RATE (Rs)	1200.00
MAXIMUM	6000

**3. EXCESS RAINFALL (Single Payout)**

	PERIOD	PHASE - I		PHASE - II	
		1-Sep to 30-Sep	1-Oct to 31-Oct		
EXCESS RAINFALL (Single Payout)	INDEX	Highest of <b>3</b> consecutive day's cumulative rainfall in respective Phases			
	STRIKE (=)	150 mm	100 mm		
	EXIT	250 mm	200 mm		
	RATE (Rs)	20.00	20.00		
	MAXIMUM	2000	2000		
TOTAL P/		4000			
SUM INS/		40000			
PREMIUM					
PREMIUM					

Note: Frar **2.5%** of the sum insured shall be applicable, i.e., total claims **1,000.00** per hectare shall not be paid.

**RESTRUCTURED WEATHER BASED CROP INSURANCE SCHEME (KHARIF 2017)**

TERM SHEET

Annexure 1-39

State: **ANDHRA PRADESH** District: **ANANTAPUR**

Mandal: **OBULADEVARACHERUVU**

Crop: <b>ROUNDNUGU</b>	Weather Station: <b>OBULADEVARACHERUVU</b>	Unit: <b>HECTARE</b>
------------------------	--	----------------------

**1. DEFICIT RAINFALL**

	PERIOD	PHASE - I		PHASE - II		PHASE - III	
		16-Jul to 5-Aug	5-Aug to 31-Aug	1-Sep to 10-Oct			
1 A. RAINFALL VOLUME	INDEX	Aggregate of rainfall over respective Phases					
	STRIKE I	30 mm	35 mm	120 mm			
	STRIKE II	20 mm	20 mm	50 mm			
	EXIT	0	0	10			
	RATE I (R)	100	100	30			
	RATE II (R)	250.00	225.00	147.50			
	MAXIMUM	6000	6000	8000			
TOTAL P/		20000					

	PERIOD	PHASE - I				
		16-Jul to 5-Sep				
1 B. RAINFALL DISTRIBUTION (Multiple Payouts)	INDEX	Number of days in a spell of Consecutive dry days				
	STRIKE (=)	21	25	30	35	40
	PAYOUT	2500	3000	5000	7500	10000
	TOTAL P/		10000			

Note: A day with rainf: **2.5** mm will be considered as a dry day.

**2. DISEASE CONGENIAL CLIMATE**

PERIOD	1-Sep to 10-Oct
INDEX	No of days in the longest spell of consecutive days having daily maximum temperature < <b>35</b> °C with daily average Relative humidity > <b>85</b> %
STRIKE (=)	2 Cons. Day
EXIT	6 Cons. Day
RATE (Rs)	1200.00
MAXIMUM	6000

**3. EXCESS RAINFALL (Single Payout)**

	PERIOD	PHASE - I		PHASE - II	
		1-Sep to 30-Sep	1-Oct to 31-Oct		
EXCESS RAINFALL (Single Payout)	INDEX	Highest of <b>3</b> consecutive day's cumulative rainfall in respective Phases			
	STRIKE (=)	150 mm	100 mm		
	EXIT	250 mm	200 mm		
	RATE (Rs)	20.00	20.00		
	MAXIMUM	2000	2000		
TOTAL P/		4000			
SUM INS/		40000			
PREMIUM					
PREMIUM					

Note: Frar **2.5%** of the sum insured shall be applicable, i.e., total claims **1,000.00** per hectare shall not be paid.

**RESTRUCTURED WEATHER BASED CROP INSURANCE SCHEME (KHARIF 2017)**

TERM SHEET

Annexure 1-41

State: **ANDHRA PRADESH** District: **ANANTAPUR**

Mandal: **PARIGI**

Crop: <b>ROUNDNEEDLE</b>	Weather Station: <b>PARIGI</b>	Unit: <b>HECTARE</b>
--------------------------	--------------------------------	----------------------

**1. DEFICIT RAINFALL**

1 A.	RAINFALL VOLUME	PHASE - I		PHASE - II		PHASE - III	
		PERIOD	16-Jul to 5-Aug	5-Aug to 31-Aug	1-Sep to 10-Oct		
	INDEX	Aggregate of rainfall over respective Phases					
	STRIKE I	30 mm	35 mm	80 mm			
	STRIKE II	20 mm	20 mm	40 mm			
	EXIT	0	0	20			
	RATE I (R)	100	100	30			
	RATE II (R)	250.00	225.00	340.00			
	MAXIMUM	6000	6000	8000			
	TOTAL P	20000					

1 B.	RAINFALL DISTRIBUTION (Multiple Payouts)	PERIOD				
		16-Jul	25	30	35	40
	INDEX	Number of days in a spell of Consecutive dry days				
	STRIKE (-)	21	25	30	35	40
	PAYOUT	2500	3000	5000	7500	10000
	TOTAL P	10000				

Note: A day with rainf: **2.5** mm will be considered as a dry day.

**2.**

DISEASE CONGENIAL CLIMATE	PERIOD	1-Sep to 10-Oct
	INDEX	No of days in the longest spell of consecutive days having daily maximum temperature < <b>35</b> °C with daily average Relative humidity > <b>85</b> %
STRIKE (-)	2 Cons. Day	
EXIT	6 Cons. Day	
RATE (Rs)	1200.00	
MAXIMUM	6000	

**3.**

EXCESS RAINFALL (Single Payout)	PHASE - I		PHASE - II	
	PERIOD	1-Sep to 30-Sep	1-Oct to 31-Oct	
INDEX	Highest of <b>3</b> consecutive day's cumulative rainfall in respective Phases			
STRIKE (-)	150 mm	100 mm		
EXIT	250 mm	200 mm		
RATE (Rs)	20.00	20.00		
MAXIMUM	2000	2000		
TOTAL P	4000			
SUM INS	40000			
PREMIUM				
PREMIUM				

Note: Frar **2.5%** of the sum insured shall be applicable, i.e., total claims **1,000.00** per hectare shall not be paid.

**RESTRUCTURED WEATHER BASED CROP INSURANCE SCHEME (KHARIF 2017)**

TERM SHEET

Annexure 1-42

State: **ANDHRA PRADESH** District: **ANANTAPUR**

Mandal: **PEDDAPAPPUR**

Crop: <b>ROUNDNEEDLE</b>	Weather Station: <b>PEDDAPAPPUR</b>	Unit: <b>HECTARE</b>
--------------------------	-------------------------------------	----------------------

**1. DEFICIT RAINFALL**

1 A.	RAINFALL VOLUME	PHASE - I		PHASE - II		PHASE - III	
		PERIOD	16-Jul to 5-Aug	5-Aug to 31-Aug	1-Sep to 10-Oct		
	INDEX	Aggregate of rainfall over respective Phases					
	STRIKE I	30 mm	35 mm	90 mm			
	STRIKE II	20 mm	20 mm	40 mm			
	EXIT	0	0	20			
	RATE I (R)	100	100	30			
	RATE II (R)	250.00	225.00	325.00			
	MAXIMUM	6000	6000	8000			
	TOTAL P	20000					

1 B.	RAINFALL DISTRIBUTION (Multiple Payouts)	PERIOD				
		16-Jul	25	30	35	40
	INDEX	Number of days in a spell of Consecutive dry days				
	STRIKE (-)	21	25	30	35	40
	PAYOUT	2500	3000	5000	7500	10000
	TOTAL P	10000				

Note: A day with rainf: **2.5** mm will be considered as a dry day.

**2.**

DISEASE CONGENIAL CLIMATE	PERIOD	1-Sep to 10-Oct
	INDEX	No of days in the longest spell of consecutive days having daily maximum temperature < <b>35</b> °C with daily average Relative humidity > <b>85</b> %
STRIKE (-)	2 Cons. Day	
EXIT	6 Cons. Day	
RATE (Rs)	1200.00	
MAXIMUM	6000	

**3.**

EXCESS RAINFALL (Single Payout)	PHASE - I		PHASE - II	
	PERIOD	1-Sep to 30-Sep	1-Oct to 31-Oct	
INDEX	Highest of <b>3</b> consecutive day's cumulative rainfall in respective Phases			
STRIKE (-)	150 mm	100 mm		
EXIT	250 mm	200 mm		
RATE (Rs)	20.00	20.00		
MAXIMUM	2000	2000		
TOTAL P	4000			
SUM INS	40000			
PREMIUM				
PREMIUM				

Note: Frar **2.5%** of the sum insured shall be applicable, i.e., total claims **1,000.00** per hectare shall not be paid.

**RESTRUCTURED WEATHER BASED CROP INSURANCE SCHEME (KHARIF 2017)**

TERM SHEET

Annexure 1-43

State: **ANDHRA PRADESH** District: **ANANTAPUR**

Mandal: **PEDDAVADUGUR**

Crop: <b>ROUNDNUGU</b>	Weather Station: <b>PEDDAVADUGUR</b>	Unit: <b>HECTARE</b>
------------------------	--------------------------------------	----------------------

**1. DEFICIT RAINFALL**

	PERIOD	PHASE - I		PHASE - II		PHASE - III	
		16-Jul to 5-Aug	5-Aug to 31-Aug	1-Sep to 10-Oct			
1 A. RAINFALL VOLUME	INDEX	Aggregate of rainfall over respective Phases					
	STRIKE I	30 mm	35 mm	110 mm			
	STRIKE II	20 mm	20 mm	50 mm			
	EXIT	0	0	20			
	RATE I (R)	100	100	30			
	RATE II (R)	250.00	225.00	206.67			
	MAXIMUM	6000	6000	8000			
TOTAL P/		20000					

	PERIOD	16-Jul to 5-Sep				
		INDEX Number of days in a spell of Consecutive dry days				
		21	25	30	35	40
1 B. RAINFALL DISTRIBUTION (Multiple Payouts)	STRIKE (I)	2500	3000	5000	7500	10000
	PAYOUT					
TOTAL P/		10000				

Note: A day with rainf: 2.5 mm will be considered as a dry day.

**2.**

	PERIOD	1-Sep to 10-Oct		
		INDEX	No of days in the longest spell of consecutive days having daily maximum temperature < 35 °C with daily average Relative humidity > 85 %	
		STRIKE (I)	2 Cons. Day	
		EXIT	6 Cons. Day	
		RATE (Rs)	1200.00	
MAXIMUM	6000			

**3.**

	PERIOD	PHASE - I		PHASE - II	
		1-Sep to 30-Sep	1-Oct to 31-Oct		
EXCESS RAINFALL (Single Payout)	INDEX	Highest of 3 consecutive day's cumulative rainfall in respective Phases			
	STRIKE (I)	150 mm	100 mm		
	EXIT	250 mm	200 mm		
	RATE (Rs)	20.00	20.00		
	MAXIMUM	2000	2000		
TOTAL P/		4000			
SUM INS/		40000			
PREMIUM					
PREMIUM					

Note: Frar 2.5% of the sum insured shall be applicable, i.e., total claims 1,000.00 per hectare shall not be paid.

**RESTRUCTURED WEATHER BASED CROP INSURANCE SCHEME (KHARIF 2017)**

TERM SHEET

Annexure 1-44

State: **ANDHRA PRADESH** District: **ANANTAPUR**

Mandal: **PENU KONDA**

Crop: <b>ROUNDNUGU</b>	Weather Station:	Unit: <b>HECTARE</b>
------------------------	------------------	----------------------

**DEFICIT RAINFALL**

**1.**

	PERIOD	PHASE - I		PHASE - II		PHASE - III	
		16-Jul to 5-Aug	5-Aug to 31-Aug	1-Sep to 10-Oct			
1 A. RAINFALL VOLUME	INDEX	Aggregate of rainfall over respective Phases					
	STRIKE I	30 mm	35 mm	130 mm			
	STRIKE II	20 mm	20 mm	60 mm			
	EXIT	0	0	20			
	RATE I (R)	100	100	30			
	RATE II (R)	250.00	225.00	147.50			
	MAXIMUM	6000	6000	8000			
TOTAL P/		20000					

	PERIOD	16-Jul to 5-Sep				
		INDEX Number of days in a spell of Consecutive dry days				
		21	25	30	35	40
1 B. RAINFALL DISTRIBUTION (Multiple Payouts)	STRIKE (I)	2500	3000	5000	7500	10000
	PAYOUT					
TOTAL P/		10000				

Note: A day with rainf: 2.5 mm will be considered as a dry day.

**2.**

	PERIOD	1-Sep to 10-Oct		
		INDEX	No of days in the longest spell of consecutive days having daily maximum temperature < 35 °C with daily average Relative humidity > 85 %	
		STRIKE (I)	2 Cons. Day	
		EXIT	6 Cons. Day	
		RATE (Rs)	1200.00	
MAXIMUM	6000			

**3.**

	PERIOD	PHASE - I		PHASE - II	
		1-Sep to 30-Sep	1-Oct to 31-Oct		
EXCESS RAINFALL (Single Payout)	INDEX	Highest of 3 consecutive day's cumulative rainfall in respective Phases			
	STRIKE (I)	150 mm	100 mm		
	EXIT	250 mm	200 mm		
	RATE (Rs)	20.00	20.00		
	MAXIMUM	2000	2000		
TOTAL P/		4000			
SUM INS/		40000			
PREMIUM					
PREMIUM					

Note: Frar 2.5% of the sum insured shall be applicable, i.e., total claims 1,000.00 per hectare shall not be paid.

Note: Frar 2.5% of the sum insured shall be applicable, i.e., total claims 1,000.00 per hectare shall not be paid.



**RESTRUCTURED WEATHER BASED CROP INSURANCE SCHEME (KHARIF 2017)**

TERM SHEET

Annexure 1-45

State: **ANDHRA PRADESH** District: **ANANTAPUR**

Mandal: **PURLUR**

Crop: <b>ROUNDLEAF</b>	Weather Station: <b>PURLUR</b>	Unit: <b>HECTARE</b>
------------------------	--------------------------------	----------------------

**1. DEFICIT RAINFALL**

1 A.	RAINFALL VOLUME	PERIOD	PHASE - I		PHASE - II		PHASE - III	
			16-Jul to 5-Aug	5-Aug to 31-Aug	1-Sep to 10-Oct			
	INDEX	Aggregate of rainfall over respective Phases						
	STRIKE I	30 mm	35 mm			130 mm		
	STRIKE II	20 mm	20 mm			60 mm		
	EXIT	0	0			10		
	RATE I (R)	100	100			30		
	RATE II (R)	250.00	225.00			118.00		
	MAXIMUM	6000	6000			8000		
	TOTAL P	20000						

1 B.	RAINFALL DISTRIBUTION (Multiple Payouts)	PERIOD	16-Jul to 5-Sep				
	INDEX	Number of days in a spell of Consecutive dry days					
	STRIKE (H)	21	25	30	35	40	
	PAYOUT	2500	3000	5000	7500	10000	
	TOTAL P	10000					

Note: A day with rainf. 2.5 mm will be considered as a dry day.

**2.**

DISEASE CONGENIAL CLIMATE	PERIOD	1-Sep to 10-Oct	
		INDEX	No of days in the longest spell of consecutive days having daily maximum temperature < 35 °C with daily average Relative humidity > 85 %
STRIKE (H)	2	Cons. Day	
EXIT	6	Cons. Day	
RATE (Rs)	1200.00		
MAXIMUM	6000		

**3.**

EXCESS RAINFALL (Single Payout)	PERIOD	PHASE - I		PHASE - II	
		1-Sep to 30-Sep	1-Oct to 31-Oct		
INDEX	Highest of 3 consecutive day's cumulative rainfall in respective Phases				
STRIKE (H)	150 mm	100 mm			
EXIT	250 mm	200 mm			
RATE (Rs)	20.00	20.00			
MAXIMUM	2000	2000			
TOTAL P	4000				
SUM INS	40000				
PREMIUM					
PREMIUM					

Note: Frar 2.5% of the sum insured shall be applicable, i.e., total claims 1,000.00 per hectare shall not be paid.

**RESTRUCTURED WEATHER BASED CROP INSURANCE SCHEME (KHARIF 2017)**

TERM SHEET

Annexure 1-46

State: **ANDHRA PRADESH** District: **ANANTAPUR**

Mandal: **PUTTAPARTHI**

Crop: <b>ROUNDLEAF</b>	Weather Station: <b>PUTTAPARTHI</b>	Unit: <b>HECTARE</b>
------------------------	-------------------------------------	----------------------

**1. DEFICIT RAINFALL**

1 A.	RAINFALL VOLUME	PERIOD	PHASE - I		PHASE - II		PHASE - III	
			16-Jul to 5-Aug	5-Aug to 31-Aug	1-Sep to 10-Oct			
	INDEX	Aggregate of rainfall over respective Phases						
	STRIKE I	30 mm	35 mm			130 mm		
	STRIKE II	20 mm	20 mm			60 mm		
	EXIT	0	0			10		
	RATE I (R)	100	100			30		
	RATE II (R)	250.00	225.00			147.50		
	MAXIMUM	6000	6000			8000		
	TOTAL P	20000						

1 B.	RAINFALL DISTRIBUTION (Multiple Payouts)	PERIOD	16-Jul to 5-Sep				
	INDEX	Number of days in a spell of Consecutive dry days					
	STRIKE (H)	21	25	30	35	40	
	PAYOUT	2500	3000	5000	7500	10000	
	TOTAL P	10000					

Note: A day with rainf. 2.5 mm will be considered as a dry day.

**2.**

DISEASE CONGENIAL CLIMATE	PERIOD	1-Sep to 10-Oct	
		INDEX	No of days in the longest spell of consecutive days having daily maximum temperature < 35 °C with daily average Relative humidity > 85 %
STRIKE (H)	2	Cons. Day	
EXIT	6	Cons. Day	
RATE (Rs)	1200.00		
MAXIMUM	6000		

**3.**

EXCESS RAINFALL (Single Payout)	PERIOD	PHASE - I		PHASE - II	
		1-Sep to 30-Sep	1-Oct to 31-Oct		
INDEX	Highest of 3 consecutive day's cumulative rainfall in respective Phases				
STRIKE (H)	150 mm	100 mm			
EXIT	250 mm	200 mm			
RATE (Rs)	20.00	20.00			
MAXIMUM	2000	2000			
TOTAL P	4000				
SUM INS	40000				
PREMIUM					
PREMIUM					

Note: Frar 2.5% of the sum insured shall be applicable, i.e., total claims 1,000.00 per hectare shall not be paid.

**RESTRUCTURED WEATHER BASED CROP INSURANCE SCHEME (KHARIF 2017)**

TERM SHEET

Annexure 1-47

State: **ANDHRA PRADESH** District: **ANANTAPUR**

Mandal: **RAMAGIRI**

Crop: <b>ROUNDNUT</b>	Weather Station: <b>RAMAGIRI</b>	Unit: <b>HECTARE</b>
-----------------------	----------------------------------	----------------------

**1. DEFICIT RAINFALL**

	PERIOD	PHASE - I		PHASE - II		PHASE - III	
		16-Jul to 5-Aug	5-Aug to 31-Aug	1-Sep to 10-Oct			
1 A. RAINFALL VOLUME	INDEX	Aggregate of rainfall over respective Phases					
	STRIKE I	30 mm	35 mm	80 mm			
	STRIKE II	20 mm	20 mm	40 mm			
	EXIT	0	0	20			
	RATE I (R)	100	100	30			
	RATE II (R)	250.00	225.00	340.00			
	MAXIMUM	6000	6000	8000			
TOTAL P/		20000					

	PERIOD	PHASE - I				
		16-Jul to 25	25 to 30	30 to 35	35 to 40	40 to 5-Sep
1 B. RAINFALL DISTRIBUTION (Multiple Payouts)	INDEX	Number of days in a spell of Consecutive dry days				
	STRIKE (-)	21	25	30	35	40
	PAYOUT	2500	3000	5000	7500	10000
TOTAL P/		10000				

Note: A day with rainf: **2.5** mm will be considered as a dry day.

**2.**

	PERIOD	PHASE - I		PHASE - II	
		1-Sep to 10-Oct	10-Oct to 31-Oct	31-Oct to 10-Nov	10-Nov to 30-Nov
DISEASE CONGENIAL CLIMATE	INDEX	No of days in the longest spell of consecutive days having daily maximum temperature < <b>35</b> °C with daily average Relative humidity > <b>85</b> %			
	STRIKE (-)	2	3	4	5
	EXIT	6	7	8	9
	RATE (Rs)	1200.00	1200.00	1200.00	1200.00
	MAXIMUM	6000	6000	6000	6000

**3.**

	PERIOD	PHASE - I		PHASE - II	
		1-Sep to 30-Sep	30-Sep to 1-Oct	1-Oct to 31-Oct	31-Oct to 10-Nov
EXCESS RAINFALL (Single Payout)	INDEX	Highest of <b>3</b> consecutive day's cumulative rainfall in respective Phases			
	STRIKE (-)	150 mm	100 mm	100 mm	100 mm
	EXIT	250 mm	200 mm	200 mm	200 mm
	RATE (Rs)	20.00	20.00	20.00	20.00
	MAXIMUM	2000	2000	2000	2000
TOTAL P/		4000			
SUM INS/		40000			
PREMIUM					
PREMIUM					

Note: Frar **2.5%** of the sum insured shall be applicable, i.e., total claims **1,000.00** per hectare shall not be paid.

**RESTRUCTURED WEATHER BASED CROP INSURANCE SCHEME (KHARIF 2017)**

TERM SHEET

Annexure 1-48

State: **ANDHRA PRADESH** District: **ANANTAPUR**

Mandal: **RAPTADU**

Crop: <b>ROUNDNUT</b>	Weather Station: <b>RAPTADU</b>	Unit: <b>HECTARE</b>
-----------------------	---------------------------------	----------------------

**1. DEFICIT RAINFALL**

	PERIOD	PHASE - I		PHASE - II		PHASE - III	
		16-Jul to 5-Aug	5-Aug to 31-Aug	1-Sep to 10-Oct			
1 A. RAINFALL VOLUME	INDEX	Aggregate of rainfall over respective Phases					
	STRIKE I	30 mm	35 mm	80 mm			
	STRIKE II	20 mm	20 mm	40 mm			
	EXIT	0	0	20			
	RATE I (R)	100	100	30			
	RATE II (R)	250.00	225.00	325.00			
	MAXIMUM	6000	6000	8000			
TOTAL P/		20000					

	PERIOD	PHASE - I				
		16-Jul to 25	25 to 30	30 to 35	35 to 40	40 to 5-Sep
1 B. RAINFALL DISTRIBUTION (Multiple Payouts)	INDEX	Number of days in a spell of Consecutive dry days				
	STRIKE (-)	21	25	30	35	40
	PAYOUT	2500	3000	5000	7500	10000
TOTAL P/		10000				

Note: A day with rainf: **2.5** mm will be considered as a dry day.

**2.**

	PERIOD	PHASE - I		PHASE - II	
		1-Sep to 10-Oct	10-Oct to 31-Oct	31-Oct to 10-Nov	10-Nov to 30-Nov
DISEASE CONGENIAL CLIMATE	INDEX	No of days in the longest spell of consecutive days having daily maximum temperature < <b>35</b> °C with daily average Relative humidity > <b>85</b> %			
	STRIKE (-)	2	3	4	5
	EXIT	6	7	8	9
	RATE (Rs)	1200.00	1200.00	1200.00	1200.00
	MAXIMUM	6000	6000	6000	6000

**3.**

	PERIOD	PHASE - I		PHASE - II	
		1-Sep to 30-Sep	30-Sep to 1-Oct	1-Oct to 31-Oct	31-Oct to 10-Nov
EXCESS RAINFALL (Single Payout)	INDEX	Highest of <b>3</b> consecutive day's cumulative rainfall in respective Phases			
	STRIKE (-)	150 mm	100 mm	100 mm	100 mm
	EXIT	250 mm	200 mm	200 mm	200 mm
	RATE (Rs)	20.00	20.00	20.00	20.00
	MAXIMUM	2000	2000	2000	2000
TOTAL P/		4000			
SUM INS/		40000			
PREMIUM					
PREMIUM					

Note: Frar **2.5%** of the sum insured shall be applicable, i.e., total claims **1,000.00** per hectare shall not be paid.

**RESTRUCTURED WEATHER BASED CROP INSURANCE SCHEME (KHARIF 2017)**

TERM SHEET

Annexure 1-49

State: **ANDHRA PRADESH** District: **ANANTAPUR**

Mandal: **RAYADURG**

Crop: <b>ROUNDNUT</b>	Weather Station: <b>RAYADURG</b>	Unit: <b>HECTARE</b>
-----------------------	----------------------------------	----------------------

**1. DEFICIT RAINFALL**

1 A.	RAINFALL VOLUME	PERIOD	PHASE - I		PHASE - II		PHASE - III	
			16-Jul to 5-Aug	5-Aug to 31-Aug	1-Sep to 10-Oct			
		INDEX	Aggregate of rainfall over respective Phases					
		STRIKE I	30 mm	35 mm	100 mm			
		STRIKE II	20 mm	20 mm	50 mm			
		EXIT	0	0	10			
		RATE I (R)	100	100	30			
		RATE II (R)	250.00	225.00	162.50			
		MAXIMUM	6000	6000	8000			
		TOTAL P/	20000					

1 B.	RAINFALL DISTRIBUTION (Multiple Payouts)	PERIOD	16-Jul to 5-Sep				
			INDEX Number of days in a spell of Consecutive dry days				
		STRIKE (R)	21	25	30	35	40
		PAYOUT	2500	3000	5000	7500	10000
		TOTAL P/	10000				

Note: A day with rainf. 2.5 mm will be considered as a dry day.

**2.**

DISEASE CONGENIAL CLIMATE	PERIOD	1-Sep to 10-Oct	
		INDEX	
		No of days in the longest spell of consecutive days having daily maximum temperature < 35 °C with daily average Relative humidity > 85 %	
		STRIKE (R)	2 Cons. Day
		EXIT	6 Cons. Day
		RATE (Rs)	1200.00
		MAXIMUM	6000

**3.**

EXCESS RAINFALL (Single Payout)	PERIOD	PHASE - I		PHASE - II	
		1-Sep to 30-Sep	1-Oct to 31-Oct		
		INDEX Highest of 3 consecutive day's cumulative rainfall in respective Phases			
		STRIKE (R)	150 mm	100 mm	
		EXIT	250 mm	200 mm	
		RATE (Rs)	20.00	20.00	
		MAXIMUM	2000	2000	
		TOTAL P/	4000		
		SUM INS/	40000		
		PREMIUM			
		PREMIUM %			

Note: Frar 2.5% of the sum insured shall be applicable, i.e., total claims 1,000.00 per hectare shall not be paid.

**RESTRUCTURED WEATHER BASED CROP INSURANCE SCHEME (KHARIF 2017)**

TERM SHEET

Annexure 1-49

State: **ANDHRA PRADESH** District: **ANANTAPUR**

Mandal: **RAYADURG**

Crop: <b>ROUNDNUT</b>	Weather Station: <b>RAYADURG</b>	Unit: <b>HECTARE</b>
-----------------------	----------------------------------	----------------------

**1. DEFICIT RAINFALL**

1 A.	RAINFALL VOLUME	PERIOD	PHASE - I		PHASE - II		PHASE - III	
			16-Jul to 5-Aug	5-Aug to 31-Aug	1-Sep to 10-Oct			
		INDEX	Aggregate of rainfall over respective Phases					
		STRIKE I	30 mm	35 mm	100 mm			
		STRIKE II	20 mm	20 mm	50 mm			
		EXIT	0	0	10			
		RATE I (R)	100	100	30			
		RATE II (R)	250.00	225.00	162.50			
		MAXIMUM	6000	6000	8000			
		TOTAL P	20000					

1 B.	RAINFALL DISTRIBUTION (Multiple Payouts)	PERIOD	PHASE - I				
			16-Jul to 5-Sep				
		INDEX	Number of days in a spell of Consecutive dry days				
		STRIKE (H)	21	25	30	35	40
		PAYOUT	2500	3000	5000	7500	10000
		TOTAL P	10000				

Note: A day with rainf. 2.5 mm will be considered as a dry day.

**2. DISEASE CONGENIAL CLIMATE**

2.	DISEASE CONGENIAL CLIMATE	PERIOD	PHASE - I		PHASE - II		
			1-Sep to 10-Oct				
		INDEX	No of days in the longest spell of consecutive days having daily maximum temperature < 35 °C with daily average Relative humidity > 85 %				
		STRIKE (H)	2	Cons. Day			
		EXIT	6	Cons. Day			
		RATE (Rs)	1200.00				
		MAXIMUM	6000				

**3. EXCESS RAINFALL (Single Payout)**

3.	EXCESS RAINFALL (Single Payout)	PERIOD	PHASE - I		PHASE - II	
			1-Sep to 30-Sep	1-Oct to 31-Oct		
		INDEX	Highest of 3 consecutive day's cumulative rainfall in respective Phases			
		STRIKE (H)	150 mm	100 mm		
		EXIT	250 mm	200 mm		
		RATE (Rs)	20.00	20.00		
		MAXIMUM	2000	2000		
		TOTAL P	4000			
		SUM INS	40000			
		PREMIUM				
		PREMIUM %				

Note: Frar 2.5% of the sum insured shall be applicable, i.e., total claims 1,000.00 per hectare shall not be paid.

**RESTRUCTURED WEATHER BASED CROP INSURANCE SCHEME (KHARIF 2017)**

TERM SHEET

Annexure 1-50

State: **ANDHRA PRADESH** District: **ANANTAPUR**

Mandal: **RODDAM**

Crop: <b>ROUNDNUT</b>	Weather Station: <b>RODDAM</b>	Unit: <b>HECTARE</b>
-----------------------	--------------------------------	----------------------

**1. DEFICIT RAINFALL**

1 A.	RAINFALL VOLUME	PERIOD	PHASE - I		PHASE - II		PHASE - III	
			16-Jul to 5-Aug	5-Aug to 31-Aug	1-Sep to 10-Oct			
		INDEX	Aggregate of rainfall over respective Phases					
		STRIKE I	30 mm	35 mm	100 mm			
		STRIKE II	20 mm	20 mm	50 mm			
		EXIT	0	0	10			
		RATE I (R)	100	100	30			
		RATE II (R)	250.00	225.00	162.50			
		MAXIMUM	6000	6000	8000			
		TOTAL P	20000					

1 B.	RAINFALL DISTRIBUTION (Multiple Payouts)	PERIOD	PHASE - I				
			16-Jul to 5-Sep				
		INDEX	Number of days in a spell of Consecutive dry days				
		STRIKE (H)	21	25	30	35	40
		PAYOUT	2500	3000	5000	7500	10000
		TOTAL P	10000				

Note: A day with rainf. 2.5 mm will be considered as a dry day.

**2. DISEASE CONGENIAL CLIMATE**

2.	DISEASE CONGENIAL CLIMATE	PERIOD	PHASE - I		PHASE - II		
			1-Sep to 10-Oct				
		INDEX	No of days in the longest spell of consecutive days having daily maximum temperature < 35 °C with daily average Relative humidity > 85 %				
		STRIKE (H)	2	Cons. Day			
		EXIT	6	Cons. Day			
		RATE (Rs)	1200.00				
		MAXIMUM	6000				

**3. EXCESS RAINFALL (Single Payout)**

3.	EXCESS RAINFALL (Single Payout)	PERIOD	PHASE - I		PHASE - II	
			1-Sep to 30-Sep	1-Oct to 31-Oct		
		INDEX	Highest of 3 consecutive day's cumulative rainfall in respective Phases			
		STRIKE (H)	150 mm	100 mm		
		EXIT	250 mm	200 mm		
		RATE (Rs)	20.00	20.00		
		MAXIMUM	2000	2000		
		TOTAL P	4000			
		SUM INS	40000			
		PREMIUM (Rs.)				
		PREMIUM %				

Note: Frar 2.5% of the sum insured shall be applicable, i.e., total claims 1,000.00 per hectare shall not be paid.

**RESTRUCTURED WEATHER BASED CROP INSURANCE SCHEME (KHARIF 2017)**

TERM SHEET

Annexure 1-51

State: **ANDHRA PRADESH** District: **ANANTAPUR**

Mandal: **ROLLA**

Crop: <b>ROUNDNUG</b>	Weather Station: <b>ROLLA</b>	Unit: <b>HECTARE</b>
-----------------------	-------------------------------	----------------------

**1. DEFICIT RAINFALL**

	PERIOD	PHASE - I		PHASE - II		PHASE - III	
		16-Jul to 5-Aug	5-Aug to 31-Aug	1-Sep to 10-Oct			
1 A. RAINFALL VOLUME	INDEX	Aggregate of rainfall over respective Phases					
	STRIKE I	30 mm	35 mm	120 mm			
	STRIKE II	20 mm	20 mm	50 mm			
	EXIT	0	0	10			
	RATE I (R)	100	100	30			
	RATE II (R)	250.00	225.00	147.50			
	MAXIMUM	6000	6000	8000			
TOTAL P/		20000					

	PERIOD	PHASE - I				
		16-Jul to 5-Sep				
1 B. RAINFALL DISTRIBUTION (Multiple Payouts)	INDEX	Number of days in a spell of Consecutive dry days				
	STRIKE (-)	21	25	30	35	40
	PAYOUT	2500	3000	5000	7500	10000
	TOTAL P/		10000			

Note: A day with rainf: **2.5** mm will be considered as a dry day.

**2.**

	PERIOD	PHASE - I		PHASE - II	
		1-Sep to 10-Oct			
DISEASE CONGENIAL CLIMATE	INDEX	No of days in the longest spell of consecutive days having daily maximum temperature < <b>35</b> °C with daily average Relative humidity > <b>85</b> %			
	STRIKE (-)	2	Cons. Day		
	EXIT	6	Cons. Day		
	RATE (Rs)	1200.00			
	MAXIMUM	6000			

**3.**

	PERIOD	PHASE - I		PHASE - II	
		1-Sep to 30-Sep	1-Oct to 31-Oct		
EXCESS RAINFALL (Single Payout)	INDEX	Highest of <b>3</b> consecutive day's cumulative rainfall in respective Phases			
	STRIKE (-)	150 mm	100 mm		
	EXIT	250 mm	200 mm		
	RATE (Rs)	20.00	20.00		
	MAXIMUM	2000	2000		
TOTAL P/		4000			
SUM INS/		40000			
PREMIUM					
PREMIUM %					

Note: Frar **2.5%** of the sum insured shall be applicable, i.e., total claims **1,000.00** per hectare shall not be paid.

**RESTRUCTURED WEATHER BASED CROP INSURANCE SCHEME (KHARIF 2017)**

TERM SHEET

Annexure 1-52

State: **ANDHRA PRADESH** District: **ANANTAPUR**

Mandal: **SETTUR**

Crop: <b>ROUNDNUG</b>	Weather Station: <b>SETTUR</b>	Unit: <b>HECTARE</b>
-----------------------	--------------------------------	----------------------

**1. DEFICIT RAINFALL**

	PERIOD	PHASE - I		PHASE - II		PHASE - III	
		16-Jul to 5-Aug	5-Aug to 31-Aug	1-Sep to 10-Oct			
1 A. RAINFALL VOLUME	INDEX	Aggregate of rainfall over respective Phases					
	STRIKE I	30 mm	35 mm	100 mm			
	STRIKE II	20 mm	20 mm	50 mm			
	EXIT	0	0	10			
	RATE I (R)	100	100	30			
	RATE II (R)	250.00	225.00	162.50			
	MAXIMUM	6000	6000	8000			
TOTAL P/		20000					

	PERIOD	PHASE - I				
		16-Jul to 5-Sep				
1 B. RAINFALL DISTRIBUTION (Multiple Payouts)	INDEX	Number of days in a spell of Consecutive dry days				
	STRIKE (-)	21	25	30	35	40
	PAYOUT	2500	3000	5000	7500	10000
	TOTAL P/		10000			

Note: A day with rainf: **2.5** mm will be considered as a dry day.

**2.**

	PERIOD	PHASE - I		PHASE - II	
		1-Sep to 10-Oct			
DISEASE CONGENIAL CLIMATE	INDEX	No of days in the longest spell of consecutive days having daily maximum temperature < <b>35</b> °C with daily average Relative humidity > <b>85</b> %			
	STRIKE (-)	2	Cons. Day		
	EXIT	6	Cons. Day		
	RATE (Rs)	1200.00			
	MAXIMUM	6000			

**3.**

	PERIOD	PHASE - I		PHASE - II	
		1-Sep to 30-Sep	1-Oct to 31-Oct		
EXCESS RAINFALL (Single Payout)	INDEX	Highest of <b>3</b> consecutive day's cumulative rainfall in respective Phases			
	STRIKE (-)	150 mm	100 mm		
	EXIT	250 mm	200 mm		
	RATE (Rs)	20.00	20.00		
	MAXIMUM	2000	2000		
TOTAL P/		4000			
SUM INS/		40000			
PREMIUM (Rs.)					
PREMIUM %					

Note: Frar **2.5%** of the sum insured shall be applicable, i.e., total claims **1,000.00** per hectare shall not be paid.

**RESTRUCTURED WEATHER BASED CROP INSURANCE SCHEME (KHARIF 2017)**

TERM SHEET

Annexure 1-53

State: **ANDHRA PRADESH** District: **ANANTAPUR**

Mandal: **SINGANAMALA**

Crop: <b>ROUNDNUGU</b>	Weather Station: <b>SINGANAMALA</b>	Unit: <b>HECTARE</b>
------------------------	-------------------------------------	----------------------

**1. DEFICIT RAINFALL**

1 A.	RAINFALL VOLUME	PHASE - I		PHASE - II		PHASE - III	
		PERIOD	16-Jul to 5-Aug	5-Aug to 31-Aug	1-Sep to 10-Oct		
	INDEX	Aggregate of rainfall over respective Phases					
	STRIKE I	30 mm	35 mm	100 mm			
	STRIKE II	20 mm	20 mm	50 mm			
	EXIT	0	0	10			
	RATE I (R)	100	100	30			
	RATE II (R)	250.00	225.00	162.50			
	MAXIMUM	6000	6000	8000			
TOTAL P/		20000					

1 B.	RAINFALL DISTRIBUTION (Multiple Payouts)	PERIOD				
		16-Jul	25	30	35	40
	INDEX	Number of days in a spell of Consecutive dry days				
	STRIKE (-)	21	25	30	35	40
	PAYOUT	2500	3000	5000	7500	10000
TOTAL P/		10000				

Note: A day with rainf: **2.5** mm will be considered as a dry day.

**2. DISEASE CONGENIAL CLIMATE**

DISEASE CONGENIAL CLIMATE	PERIOD	1-Sep to 10-Oct	
		INDEX	35 °C with
	INDEX	No of days in the longest spell of consecutive days having daily maximum temperature < 35 °C with daily average Relative humidity > 85 %	
	STRIKE (-)	2	Cons. Day
	EXIT	6	Cons. Day
	RATE (Rs)	1200.00	
	MAXIMUM	6000	

**3. EXCESS RAINFALL (Single Payout)**

EXCESS RAINFALL (Single Payout)	PERIOD	PHASE - I		PHASE - II	
		1-Sep to 30-Sep	1-Oct to 31-Oct		
	INDEX	Highest of 3 consecutive day's cumulative rainfall in respective Phases			
	STRIKE (-)	150 mm	100 mm		
	EXIT	250 mm	200 mm		
	RATE (Rs)	20.00			
	MAXIMUM	2000			
TOTAL P/		4000			
SUM INS/		40000			
PREMIUM (Rs.)					
PREMIUM %					

Note: Frar **2.5%** of the sum insured shall be applicable, i.e., total claims **1,000.00** per hectare shall not be paid.

**RESTRUCTURED WEATHER BASED CROP INSURANCE SCHEME (KHARIF 2017)**

TERM SHEET

Annexure 1-54

State: **ANDHRA PRADESH** District: **ANANTAPUR**

Mandal: **SOMANDEPALLE**

Crop: <b>ROUNDNUGU</b>	Weather Station: <b>SOMANDEPALLE</b>	Unit: <b>HECTARE</b>
------------------------	--------------------------------------	----------------------

**1. DEFICIT RAINFALL**

1 A.	RAINFALL VOLUME	PHASE - I		PHASE - II		PHASE - III	
		PERIOD	16-Jul to 5-Aug	5-Aug to 31-Aug	1-Sep to 10-Oct		
	INDEX	Aggregate of rainfall over respective Phases					
	STRIKE I	30 mm	35 mm	100 mm			
	STRIKE II	20 mm	20 mm	50 mm			
	EXIT	0	0	10			
	RATE I (R)	100	100	30			
	RATE II (R)	250.00	225.00	162.50			
	MAXIMUM	6000	6000	8000			
TOTAL P/		20000					

1 B.	RAINFALL DISTRIBUTION (Multiple Payouts)	PERIOD				
		16-Jul	25	30	35	40
	INDEX	Number of days in a spell of Consecutive dry days				
	STRIKE (-)	21	25	30	35	40
	PAYOUT	2500	3000	5000	7500	10000
TOTAL P/		10000				

Note: A day with rainf: **2.5** mm will be considered as a dry day.

**2. DISEASE CONGENIAL CLIMATE**

DISEASE CONGENIAL CLIMATE	PERIOD	1-Sep to 10-Oct	
		INDEX	35 °C with
	INDEX	No of days in the longest spell of consecutive days having daily maximum temperature < 35 °C with daily average Relative humidity > 85 %	
	STRIKE (-)	2	Cons. Day
	EXIT	6	Cons. Day
	RATE (Rs)	1200.00	
	MAXIMUM	6000	

**3. EXCESS RAINFALL (Single Payout)**

EXCESS RAINFALL (Single Payout)	PERIOD	PHASE - I		PHASE - II	
		1-Sep to 30-Sep	1-Oct to 31-Oct		
	INDEX	Highest of 3 consecutive day's cumulative rainfall in respective Phases			
	STRIKE (-)	150 mm	100 mm		
	EXIT	250 mm	200 mm		
	RATE (Rs)	20.00			
	MAXIMUM	2000			
TOTAL P/		4000			
SUM INS/		40000			
PREMIUM (Rs.)					
PREMIUM %					

Note: Frar **2.5%** of the sum insured shall be applicable, i.e., total claims **1,000.00** per hectare shall not be paid.

**RESTRUCTURED WEATHER BASED CROP INSURANCE SCHEME (KHARIF 2017)**

TERM SHEET

Annexure 1-55

State: **ANDHRA PRADESH** District: **ANANTAPUR**

Mandal: **TADIMARRI**

Crop: <b>ROUNDNUG</b>	Weather Station: <b>TADIMARRI</b>	Unit: <b>HECTARE</b>
-----------------------	-----------------------------------	----------------------

**1. DEFICIT RAINFALL**

1 A.	RAINFALL VOLUME	PERIOD	PHASE - I		PHASE - II		PHASE - III	
			16-Jul to 5-Aug	5-Aug to 31-Aug	1-Sep to 10-Oct			
		INDEX	Aggregate of rainfall over respective Phases					
		STRIKE I	30 mm	35 mm	80 mm			
		STRIKE II	20 mm	20 mm	40 mm			
		EXIT	0	0	20			
		RATE I (R)	100	100	30			
		RATE II (R)	250.00	225.00	340.00			
		MAXIMUM	6000	6000	8000			
		TOTAL P/	20000					

1 B.	RAINFALL DISTRIBUTION (Multiple Payouts)	PERIOD	16-Jul to 5-Sep				
			Number of days in a spell of Consecutive dry days				
		STRIKE (-)	21	25	30	35	40
		PAYOUT	2500	3000	5000	7500	10000
		TOTAL P/	10000				

Note: A day with rainf: **2.5** mm will be considered as a dry day.

**2. DISEASE CONGENIAL CLIMATE**

DISEASE CONGENIAL CLIMATE	PERIOD	1-Sep to 10-Oct	
		INDEX	
		No of days in the longest spell of consecutive days having daily maximum temperature < <b>35</b> °C with daily average Relative humidity > <b>85</b> %	
		STRIKE (-)	2 Cons. Day
		EXIT	6 Cons. Day
		RATE (Rs)	1200.00
		MAXIMUM	6000

**3. EXCESS RAINFALL (Single Payout)**

EXCESS RAINFALL (Single Payout)	PERIOD	PHASE - I		PHASE - II		
		1-Sep to 30-Sep	1-Oct to 31-Oct			
		INDEX	Highest of <b>3</b> consecutive day's cumulative rainfall in respective Phases			
		STRIKE (-)	150 mm	100 mm		
		EXIT	250 mm	200 mm		
		RATE (Rs)	20.00	20.00		
		MAXIMUM	2000	2000		
		TOTAL P/	4000			

SUM INS/	40000
PREMIUM	
PREMIUM	

Note: Frar **2.5%** of the sum insured shall be applicable, i.e., total claims **1,000.00** per hectare shall not be paid.

**RESTRUCTURED WEATHER BASED CROP INSURANCE SCHEME (KHARIF 2017)**

TERM SHEET

Annexure 1-56

State: **ANDHRA PRADESH** District: **ANANTAPUR**

Mandal: **TADIPATRI**

Crop: <b>ROUNDNUG</b>	Weather Station: <b>TADIPATRI</b>	Unit: <b>HECTARE</b>
-----------------------	-----------------------------------	----------------------

**1. DEFICIT RAINFALL**

1 A.	RAINFALL VOLUME	PERIOD	PHASE - I		PHASE - II		PHASE - III	
			16-Jul to 5-Aug	5-Aug to 31-Aug	1-Sep to 10-Oct			
		INDEX	Aggregate of rainfall over respective Phases					
		STRIKE I	30 mm	35 mm	120 mm			
		STRIKE II	20 mm	20 mm	50 mm			
		EXIT	0	0	20			
		RATE I (R)	100	100	30			
		RATE II (R)	250.00	225.00	196.67			
		MAXIMUM	6000	6000	8000			
		TOTAL P/	20000					

1 B.	RAINFALL DISTRIBUTION (Multiple Payouts)	PERIOD	16-Jul to 5-Sep				
			Number of days in a spell of Consecutive dry days				
		STRIKE (-)	21	25	30	35	40
		PAYOUT	2500	3000	5000	7500	10000
		TOTAL P/	10000				

Note: A day with rainf: **2.5** mm will be considered as a dry day.

**2. DISEASE CONGENIAL CLIMATE**

DISEASE CONGENIAL CLIMATE	PERIOD	1-Sep to 10-Oct	
		INDEX	
		No of days in the longest spell of consecutive days having daily maximum temperature < <b>35</b> °C with daily average Relative humidity > <b>85</b> %	
		STRIKE (-)	2 Cons. Day
		EXIT	6 Cons. Day
		RATE (Rs)	1200.00
		MAXIMUM	6000

**3. EXCESS RAINFALL (Single Payout)**

EXCESS RAINFALL (Single Payout)	PERIOD	PHASE - I		PHASE - II		
		1-Sep to 30-Sep	1-Oct to 31-Oct			
		INDEX	Highest of <b>3</b> consecutive day's cumulative rainfall in respective Phases			
		STRIKE (-)	150 mm	100 mm		
		EXIT	250 mm	200 mm		
		RATE (Rs)	20.00	20.00		
		MAXIMUM	2000	2000		
		TOTAL P/	4000			

SUM INS/	40000
PREMIUM	
PREMIUM	

Note: Frar **2.5%** of the sum insured shall be applicable, i.e., total claims **1,000.00** per hectare shall not be paid.

**RESTRUCTURED WEATHER BASED CROP INSURANCE SCHEME (KHARIF 2017)**

TERM SHEET

Annexure 1-57

State: **ANDHRA PRADESH** District: **ANANTAPUR**

Mandal: **TALUPULA**

Crop: <b>ROUNDNUGU</b>	Weather Station: <b>TALUPULA</b>	Unit: <b>HECTARE</b>
------------------------	----------------------------------	----------------------

**1. DEFICIT RAINFALL**

	PERIOD	PHASE - I		PHASE - II		PHASE - III	
		16-Jul to 5-Aug	5-Aug to 31-Aug	1-Sep to 10-Oct			
1 A. RAINFALL VOLUME	INDEX	Aggregate of rainfall over respective Phases					
	STRIKE I	30 mm	35 mm	120 mm			
	STRIKE II	20 mm	20 mm	60 mm			
	EXIT	0	0	20			
	RATE I (R)	100	100	30			
	RATE II (R)	250.00	225.00	155.00			
	MAXIMUM	6000	6000	8000			
TOTAL P/		20000					

	PERIOD	PHASE - I				
		16-Jul to 25	25 to 30	30 to 35	35 to 40	40 to 5-Sep
1 B. RAINFALL DISTRIBUTION (Multiple Payouts)	INDEX	Number of days in a spell of Consecutive dry days				
	STRIKE (-)	21	25	30	35	40
	PAYOUT	2500	3000	5000	7500	10000
TOTAL P/		10000				

Note: A day with rainf: **2.5** mm will be considered as a dry day.

**2.**

	PERIOD	PHASE - I		PHASE - II	
		1-Sep to 10-Oct			
DISEASE CONGENIAL CLIMATE	INDEX	No of days in the longest spell of consecutive days having daily maximum temperature < <b>35</b> °C with daily average Relative humidity > <b>85</b> %			
	STRIKE (-)	2	Cons. Day		
	EXIT	6	Cons. Day		
	RATE (Rs)	1200.00			
	MAXIMUM	6000			

**3.**

	PERIOD	PHASE - I		PHASE - II	
		1-Sep to 30-Sep	1-Oct to 31-Oct		
EXCESS RAINFALL (Single Payout)	INDEX	Highest of <b>3</b> consecutive day's cumulative rainfall in respective Phases			
	STRIKE (-)	150 mm	100 mm		
	EXIT	250 mm	200 mm		
	RATE (Rs)	20.00	20.00		
	MAXIMUM	2000	2000		
TOTAL P/		4000			
SUM INS/		40000			
PREMIUM					
PREMIUM					

Note: Frar **2.5%** of the sum insured shall be applicable, i.e., total claims **1,000.00** per hectare shall not be paid.

**RESTRUCTURED WEATHER BASED CROP INSURANCE SCHEME (KHARIF 2017)**

TERM SHEET

Annexure 1-58

State: **ANDHRA PRADESH** District: **ANANTAPUR**

Mandal: **TANAKAL**

Crop: <b>ROUNDNUGU</b>	Weather Station: <b>TANAKAL</b>	Unit: <b>HECTARE</b>
------------------------	---------------------------------	----------------------

**1. DEFICIT RAINFALL**

	PERIOD	PHASE - I		PHASE - II		PHASE - III	
		16-Jul to 5-Aug	5-Aug to 31-Aug	1-Sep to 10-Oct			
1 A. RAINFALL VOLUME	INDEX	Aggregate of rainfall over respective Phases					
	STRIKE I	30 mm	35 mm	120 mm			
	STRIKE II	20 mm	20 mm	50 mm			
	EXIT	0	0	10			
	RATE I (R)	100	100	30			
	RATE II (R)	250.00	225.00	147.50			
	MAXIMUM	6000	6000	8000			
TOTAL P/		20000					

	PERIOD	PHASE - I				
		16-Jul to 25	25 to 30	30 to 35	35 to 40	40 to 5-Sep
1 B. RAINFALL DISTRIBUTION (Multiple Payouts)	INDEX	Number of days in a spell of Consecutive dry days				
	STRIKE (-)	21	25	30	35	40
	PAYOUT	2500	3000	5000	7500	10000
TOTAL P/		10000				

Note: A day with rainf: **2.5** mm will be considered as a dry day.

**2.**

	PERIOD	PHASE - I		PHASE - II	
		1-Sep to 10-Oct			
DISEASE CONGENIAL CLIMATE	INDEX	No of days in the longest spell of consecutive days having daily maximum temperature < <b>35</b> °C with daily average Relative humidity > <b>85</b> %			
	STRIKE (-)	2	Cons. Day		
	EXIT	6	Cons. Day		
	RATE (Rs)	1200.00			
	MAXIMUM	6000			

**3.**

	PERIOD	PHASE - I		PHASE - II	
		1-Sep to 30-Sep	1-Oct to 31-Oct		
EXCESS RAINFALL (Single Payout)	INDEX	Highest of <b>3</b> consecutive day's cumulative rainfall in respective Phases			
	STRIKE (-)	150 mm	100 mm		
	EXIT	250 mm	200 mm		
	RATE (Rs)	20.00	20.00		
	MAXIMUM	2000	2000		
TOTAL P/		4000			
SUM INS/		40000			
PREMIUM					
PREMIUM					

Note: Frar **2.5%** of the sum insured shall be applicable, i.e., total claims **1,000.00** per hectare shall not be paid.



**RESTRUCTURED WEATHER BASED CROP INSURANCE SCHEME (KHARIF 2017)**

TERM SHEET

Annexure 1-59

State: **ANDHRA PRADESH** District: **ANANTAPUR**

Mandal: **URAVAKONDA**

Crop: <b>ROUNDNUT</b>	Weather Station: <b>URAVAKONDA</b>	Unit: <b>HECTARE</b>
-----------------------	------------------------------------	----------------------

**1. DEFICIT RAINFALL**

	PERIOD	PHASE - I		PHASE - II		PHASE - III	
		16-Jul to 5-Aug	5-Aug to 31-Aug	1-Sep to 10-Oct			
1 A. RAINFALL VOLUME	INDEX	Aggregate of rainfall over respective Phases					
	STRIKE I	30 mm	35 mm	80 mm			
	STRIKE II	20 mm	20 mm	40 mm			
	EXIT	0	0	10			
	RATE I (R)	100	100	30			
	RATE II (R)	250.00	225.00	226.67			
	MAXIMUM	6000	6000	8000			
TOTAL P/		20000					

	PERIOD	PHASE - I				
		16-Jul to 5-Sep				
1 B. RAINFALL DISTRIBUTION (Multiple Payouts)	INDEX	Number of days in a spell of Consecutive dry days				
	STRIKE (=)	21	25	30	35	40
	PAYOUT	2500	3000	5000	7500	10000
TOTAL P/		10000				

Note: A day with rainf. 2.5 mm will be considered as a dry day.

**2.**

	PERIOD	PHASE - I		PHASE - II	
		1-Sep to 10-Oct			
DISEASE CONGENIAL CLIMATE	INDEX	No of days in the longest spell of consecutive days having daily maximum temperature < 35 °C with daily average Relative humidity > 85 %			
	STRIKE (=)	2	Cons. Day		
	EXIT	6	Cons. Day		
	RATE (Rs)	1200.00			
	MAXIMUM	6000			

**3.**

	PERIOD	PHASE - I		PHASE - II	
		1-Sep to 30-Sep	1-Oct to 31-Oct		
EXCESS RAINFALL (Single Payout)	INDEX	Highest of 3 consecutive day's cumulative rainfall in respective Phases			
	STRIKE (=)	150 mm	100 mm		
	EXIT	250 mm	200 mm		
	RATE (Rs)	20.00	20.00		
	MAXIMUM	2000	2000		
TOTAL P/		4000			
SUM INS/		40000			
PREMIUM					
PREMIUM					

Note: Frar 2.5% of the sum insured shall be applicable, i.e., total claims 1,000.00 per hectare shall not be paid.

**RESTRUCTURED WEATHER BASED CROP INSURANCE SCHEME (KHARIF 2017)**

TERM SHEET

Annexure 1-60

State: **ANDHRA PRADESH** District: **ANANTAPUR**

Mandal: **VAJRAKARUR**

Crop: <b>ROUNDNUT</b>	Weather Station: <b>VAJRAKARUR</b>	Unit: <b>HECTARE</b>
-----------------------	------------------------------------	----------------------

**1. DEFICIT RAINFALL**

	PERIOD	PHASE - I		PHASE - II		PHASE - III	
		16-Jul to 5-Aug	5-Aug to 31-Aug	1-Sep to 10-Oct			
1 A. RAINFALL VOLUME	INDEX	Aggregate of rainfall over respective Phases					
	STRIKE I	30 mm	35 mm	80 mm			
	STRIKE II	20 mm	20 mm	30 mm			
	EXIT	0	0	10			
	RATE I (R)	100	100	30			
	RATE II (R)	250.00	225.00	325.00			
	MAXIMUM	6000	6000	8000			
TOTAL P/		20000					

	PERIOD	PHASE - I				
		16-Jul to 5-Sep				
1 B. RAINFALL DISTRIBUTION (Multiple Payouts)	INDEX	Number of days in a spell of Consecutive dry days				
	STRIKE (=)	21	25	30	35	40
	PAYOUT	2500	3000	5000	7500	10000
TOTAL P/		10000				

Note: A day with rainf. 2.5 mm will be considered as a dry day.

**2.**

	PERIOD	PHASE - I		PHASE - II	
		1-Sep to 10-Oct			
DISEASE CONGENIAL CLIMATE	INDEX	No of days in the longest spell of consecutive days having daily maximum temperature < 35 °C with daily average Relative humidity > 85 %			
	STRIKE (=)	2	Cons. Day		
	EXIT	6	Cons. Day		
	RATE (Rs)	1200.00			
	MAXIMUM	6000			

**3.**

	PERIOD	PHASE - I		PHASE - II	
		1-Sep to 30-Sep	1-Oct to 31-Oct		
EXCESS RAINFALL (Single Payout)	INDEX	Highest of 3 consecutive day's cumulative rainfall in respective Phases			
	STRIKE (=)	150 mm	100 mm		
	EXIT	250 mm	200 mm		
	RATE (Rs)	20.00	20.00		
	MAXIMUM	2000	2000		
TOTAL P/		4000			
SUM INS/		40000			
PREMIUM (Rs.)					
PREMIUM %					

Note: Frar 2.5% of the sum insured shall be applicable, i.e., total claims 1,000.00 per hectare shall not be paid.

**RESTRUCTURED WEATHER BASED CROP INSURANCE SCHEME (KHARIF 2017)**

TERM SHEET

Annexure 1-61

State: **ANDHRA PRADESH** District: **ANANTAPUR**

Mandal: **VIDAPANAKAL**

Crop: <b>ROUNDNUG</b>	Weather Station: <b>VIDAPANAKAL</b>	Unit: <b>HECTARE</b>
-----------------------	-------------------------------------	----------------------

**1. DEFICIT RAINFALL**

	PERIOD	PHASE - I		PHASE - II		PHASE - III	
		16-Jul to 5-Aug	5-Aug to 31-Aug	1-Sep to 10-Oct			
1 A. RAINFALL VOLUME	INDEX	Aggregate of rainfall over respective Phases					
	STRIKE I	30 mm	35 mm	120 mm			
	STRIKE II	20 mm	20 mm	60 mm			
	EXIT	0	0	20			
	RATE I (R)	100	100	30			
	RATE II (R)	250.00	225.00	155.00			
	MAXIMUM	6000	6000	8000			
TOTAL P/		20000					

	PERIOD	PHASE - I				
		16-Jul to 5-Sep				
1 B. RAINFALL DISTRIBUTION (Multiple Payouts)	INDEX	Number of days in a spell of Consecutive dry days				
	STRIKE (-)	21	25	30	35	40
	PAYOUT	2500	3000	5000	7500	10000
	TOTAL P/		10000			

Note: A day with rainf: **2.5** mm will be considered as a dry day.

**2.**

DISEASE	PERIOD	PHASE - I		PHASE - II	
		1-Sep to 10-Oct			
CONGENIAL CLIMATE	INDEX	No of days in the longest spell of consecutive days having daily maximum temperature < 35 °C with daily average Relative humidity > 85 %			
	STRIKE (-)	2	Cons. Day		
	EXIT	6	Cons. Day		
	RATE (Rs)	1200.00			
	MAXIMUM	6000			

**3.**

	PERIOD	PHASE - I		PHASE - II	
		1-Sep to 30-Sep	1-Oct to 31-Oct		
EXCESS RAINFALL (Single Payout)	INDEX	Highest of 3 consecutive day's cumulative rainfall in respective Phases			
	STRIKE (-)	150 mm	100 mm		
	EXIT	250 mm	200 mm		
	RATE (Rs)	20.00	20.00		
	MAXIMUM	2000	2000		
TOTAL P/		4000			
SUM INS/		40000			
PREMIUM					
PREMIUM %					

Note: Frar **2.5%** of the sum insured shall be applicable, i.e., total claims **1,000.00** per hectare shall not be paid.

**RESTRUCTURED WEATHER BASED CROP INSURANCE SCHEME (KHARIF 2017)**

TERM SHEET

Annexure 1-62

State: **ANDHRA PRADESH** District: **ANANTAPUR**

Mandal: **YADIKI**

Crop: <b>ROUNDNUG</b>	Weather Station: <b>YADIKI</b>	Unit: <b>HECTARE</b>
-----------------------	--------------------------------	----------------------

**1. DEFICIT RAINFALL**

	PERIOD	PHASE - I		PHASE - II		PHASE - III	
		16-Jul to 5-Aug	5-Aug to 31-Aug	1-Sep to 10-Oct			
1 A. RAINFALL VOLUME	INDEX	Aggregate of rainfall over respective Phases					
	STRIKE I	30 mm	35 mm	100 mm			
	STRIKE II	20 mm	20 mm	50 mm			
	EXIT	0	0	20			
	RATE I (R)	100	100	30			
	RATE II (R)	250.00	225.00	216.67			
	MAXIMUM	6000	6000	8000			
TOTAL P/		20000					

	PERIOD	PHASE - I				
		16-Jul to 5-Sep				
1 B. RAINFALL DISTRIBUTION (Multiple Payouts)	INDEX	Number of days in a spell of Consecutive dry days				
	STRIKE (-)	21	25	30	35	40
	PAYOUT	2500	3000	5000	7500	10000
	TOTAL P/		10000			

Note: A day with rainf: **2.5** mm will be considered as a dry day.

**2.**

DISEASE	PERIOD	PHASE - I		PHASE - II	
		1-Sep to 10-Oct			
CONGENIAL CLIMATE	INDEX	No of days in the longest spell of consecutive days having daily maximum temperature < 35 °C with daily average Relative humidity > 85 %			
	STRIKE (-)	2	Cons. Day		
	EXIT	6	Cons. Day		
	RATE (Rs)	1200.00			
	MAXIMUM	6000			

**3.**

	PERIOD	PHASE - I		PHASE - II	
		1-Sep to 30-Sep	1-Oct to 31-Oct		
EXCESS RAINFALL (Single Payout)	INDEX	Highest of 3 consecutive day's cumulative rainfall in respective Phases			
	STRIKE (-)	150 mm	100 mm		
	EXIT	250 mm	200 mm		
	RATE (Rs)	20.00	20.00		
	MAXIMUM	2000	2000		
TOTAL P/		4000			
SUM INS/		40000			
PREMIUM					
PREMIUM %					

Note: Frar **2.5%** of the sum insured shall be applicable, i.e., total claims **1,000.00** per hectare shall not be paid.

**RESTRUCTURED WEATHER BASED CROP INSURANCE SCHEME (KHARIF 2017)**

TERM SHEET

Annexure 1-63

State: **ANDHRA PRADESH** District: **ANANTAPUR**

Mandal: **YELLANUR**

Crop: <b>ROUNDNUT</b>	Weather Station: <b>YELLANUR</b>	Unit: <b>HECTARE</b>
-----------------------	----------------------------------	----------------------

**1. DEFICIT RAINFALL**

1 A.	RAINFALL VOLUME	PERIOD	PHASE - I		PHASE - II		PHASE - III	
			16-Jul to 5-Aug	5-Aug to 31-Aug	1-Sep to 10-Oct			
		INDEX	Aggregate of rainfall over respective Phases					
		STRIKE I	30 mm	35 mm	120 mm			
		STRIKE II	20 mm	20 mm	50 mm			
		EXIT	0		10			
		RATE I (R)	100	100	30			
		RATE II (R)	250.00	225.00	248.00			
		MAXIMUM	6000	6000	8000			
		TOTAL P/	20000					

1 B.	RAINFALL DISTRIBUTION (Multiple Payouts)	PERIOD	16-Jul to 5-Sep				
			21	25	30	35	40
		INDEX	Number of days in a spell of Consecutive dry days				
		STRIKE (R)	2500	3000	5000	7500	10000
		PAYOUT					
		TOTAL P/	10000				

Note: A day with rainf. 2.5 mm will be considered as a dry day.

**2.**

DISEASE CONGENIAL CLIMATE	PERIOD	1-Sep to 10-Oct	
		INDEX	35 °C with
		No of days in the longest spell of consecutive days having daily maximum temperature < daily average Relative humidity > 85 %	
		STRIKE (R)	2 Cons. Day
		EXIT	6 Cons. Day
		RATE (Rs)	1200.00
		MAXIMUM	6000

**3.**

EXCESS RAINFALL (Single Payout)	PERIOD	PHASE - I		PHASE - II		
		1-Sep to 30-Sep	1-Oct to 31-Oct			
		INDEX	Highest of 3 consecutive day's cumulative rainfall in respective Phases			
		STRIKE (R)	150 mm	100 mm		
		EXIT	250 mm	200 mm		
		RATE (Rs)	20.00	20.00		
		MAXIMUM	2000	2000		
		TOTAL P/	4000			
		SUM INS/	40000			
		PREMIUM				
		PREMIUM				

Note: Frar 2.5% of the sum insured shall be applicable, i.e., total claims 1,000.00 per hectare shall not be paid.

**Annexure 2**  
**RESTRUCTURED WEATHER BASED CROP INSURANCE SCHEME (KHARIF 2017)**  
TERM SHEET

Annexure 2/1

State: **ANDHRA PRADESH** District: **CHITTOOR**

Mandal: **PEDDAMANDYAM**

Crop: <b>ROUNDLEAF</b>	Weather Station: <b>PEDDAMANDYAM</b>	Unit: <b>HECTARE</b>
------------------------	--------------------------------------	----------------------

**1. DEFICIT RAINFALL**

1 A.	RAINFALL VOLUME	PHASE - I		PHASE - II		PHASE - III	
		PERIOD	16-Jul to 5-Aug	6-Aug to 31-Aug	1-Sep to 10-Oct	INDEX	Aggregate of rainfall over respective Phases
	STRIKE I	35	mm	90	mm	130	mm
	STRIKE II	20	mm	30	mm	60	mm
	EXIT	0	mm	0	mm	20	mm
	RATE I (R)	100		60		30	
	RATE II (R)	225.00		80.00		147.50	
	MAXIMUM	6000		6000		8000	
	TOTAL P/	20000					

1 B.	RAINFALL DISTRIBUTION (Multiple Payouts)	PERIOD	16-Jul to 5-Sep				
		INDEX	Number of days in a spell of Consecutive dry days				
	STRIKE (I)	20	25	30	35	40	
	PAYOUT	2500	3000	5500	7500	10000	
	TOTAL P/	10000					

Note: A day with rainfr: 2.5 mm will be considered as a dry day.

**2.**

DISEASE CONGENIAL CLIMATE	PERIOD	1-Sep to 10-Oct	
	INDEX	No of days in the longest spell of consecutive days having daily maximum temperature < 35 °C with daily average Relative humidity > 85 %	
STRIKE (I)	2	Cons. Day	
EXIT	6	Cons. Day	
RATE (Rs)	1200.00		
MAXIMUM	6000		

**3.**

EXCESS RAINFALL (Single Payout)	PHASE - I		PHASE-II		
	PERIOD	1-Sep to 30-Sep	1-Oct to 31-Oct	INDEX	
	STRIKE (I)	150	mm	100	mm
	EXIT	200	mm	200	mm
	RATE (Rs)	20.00		20.00	
	MAXIMUM	2000		2000	
	TOTAL P/	4000			
	SUM INS/	40000			
	PREMIUM	4000			
	PREMIUM %	10.00%			

Note: Frar 2.5% of the sum insured shall be applicable, i.e., total claims 1,000.00 per hectare shall not be paid.

**RESTRUCTURED WEATHER BASED CROP INSURANCE SCHEME (KHARIF 2017)**  
TERM SHEET

Annexure 2/2

State: **ANDHRA PRADESH** District: **CHITTOOR**

Mandal: **THAMBALLAPALLE**

Crop: <b>ROUNDLEAF</b>	Weather Station: <b>THAMBALLAPALLE</b>	Unit: <b>HECTARE</b>
------------------------	--	----------------------

**1. DEFICIT RAINFALL**

1 A.	RAINFALL VOLUME	PHASE - I		PHASE - II		PHASE - III	
		PERIOD	16-Jul to 5-Aug	6-Aug to 31-Aug	1-Sep to 10-Oct	INDEX	Aggregate of rainfall over respective Phases
	STRIKE I	35	mm	90	mm	140	mm
	STRIKE II	20	mm	30	mm	70	mm
	EXIT	0	mm	0	mm	20	mm
	RATE I (R)	100		60		30	
	RATE II (R)	225.00		80.00		118.00	
	MAXIMUM	6000		6000		8000	
	TOTAL P/	20000					

1 B.	RAINFALL DISTRIBUTION (Multiple Payouts)	PERIOD	16-Jul to 5-Sep				
		INDEX	Number of days in a spell of Consecutive dry days				
	STRIKE (I)	20	25	30	35	40	
	PAYOUT	2500	3000	5500	7500	10000	
	TOTAL P/	10000					

Note: A day with rainfr: 2.5 mm will be considered as a dry day.

**2.**

DISEASE CONGENIAL CLIMATE	PERIOD	1-Sep to 10-Oct	
	INDEX	No of days in the longest spell of consecutive days having daily maximum temperature < 35 °C with daily average Relative humidity > 85 %	
STRIKE (I)	2	Cons. Day	
EXIT	6	Cons. Day	
RATE (Rs)	1200.00		
MAXIMUM	6000		

**3.**

EXCESS RAINFALL (Single Payout)	PHASE - I		PHASE-II		
	PERIOD	1-Sep to 30-Sep	1-Oct to 31-Oct	INDEX	
	STRIKE (I)	150	mm	100	mm
	EXIT	200	mm	200	mm
	RATE (Rs)	20.00		20.00	
	MAXIMUM	2000		2000	
	TOTAL P/	4000			
	SUM INS/	40000			
	PREMIUM (Rs.)				
	PREMIUM %				

Note: Frar 2.5% of the sum insured shall be applicable, i.e., total claims 1,000.00 per hectare shall not be paid.

**RESTRUCTURED WEATHER BASED CROP INSURANCE SCHEME (KHARIF 2017)**

TERM SHEET

Annexure 2/3

State: **ANDHRA PRADESH** District: **CHITTOOR**

Mandal: **MULAKALACHERUVU**

Crop: <b>ROUNDLEAF</b>	Weather Station: <b>MULAKALACHERUVU</b>	Unit: <b>HECTARE</b>
------------------------	---	----------------------

**1. DEFICIT RAINFALL**

1 A.	RAINFALL VOLUME	PERIOD	PHASE - I		PHASE - II		PHASE - III	
			16-Jul to 5-Aug	6-Aug to 31-Aug	1-Sep to 10-Oct			
	INDEX	Aggregate of rainfall over respective Phases						
	STRIKE I	35 mm	70 mm	130 mm				
	STRIKE II	20 mm	20 mm	60 mm				
	EXIT	0 mm	0 mm	20 mm				
	RATE I (R)	100	70	30				
	RATE II (R)	225.00	125.00	147.50				
	MAXIMUM	6000	6000	8000				
	TOTAL P	20000						

1 B.	RAINFALL DISTRIBUTION (Multiple Payouts)	PERIOD	16-Jul to 5-Sep				
			Number of days in a spell of Consecutive dry days				
	STRIKE (H)	20	25	30	35	40	
	PAYOUT	2500	3000	5500	7500	10000	
	TOTAL P	10000					

Note: A day with rainfr: 2.5 mm will be considered as a dry day.

**2.**

DISEASE CONGENIAL CLIMATE	PERIOD	1-Sep to 10-Oct	
		INDEX	
		No of days in the longest spell of consecutive days having daily maximum temperature < 35 °C with daily average Relative humidity > 85 %	
	STRIKE (H)	2 Cons. Day	
	EXIT	6 Cons. Day	
	RATE (Rs)	1200.00	
	MAXIMUM	6000	

**3.**

EXCESS RAINFALL (Single Payout)	PERIOD	PHASE - I		PHASE-II	
		1-Sep to 30-Sep	1-Oct to 31-Oct	Highest of 3 consecutive days cumulative rainfall in respective phases	
	INDEX				
	STRIKE (H)	150 mm	100 mm		
	EXIT	200 mm	200 mm		
	RATE (Rs)	20.00	20.00		
	MAXIMUM	2000	2000		
	TOTAL P	4000			
	SUM INS	40000			
	PREMIUM (Rs.)				
	PREMIUM %				

Note: Frar 2.5% of the sum insured shall be applicable, i.e., total claims 1,000.00 per hectare shall not be paid.

**RESTRUCTURED WEATHER BASED CROP INSURANCE SCHEME (KHARIF 2017)**

TERM SHEET

Annexure 2/4

State: **ANDHRA PRADESH** District: **CHITTOOR**

Mandal: **PEDDATHIPPASAMUDRAM**

Crop: <b>ROUNDLEAF</b>	Weather Station: <b>PEDDATHIPPASAMUDRAM</b>	Unit: <b>HECTARE</b>
------------------------	---	----------------------

**1. DEFICIT RAINFALL**

1 A.	RAINFALL VOLUME	PERIOD	PHASE - I		PHASE - II		PHASE - III	
			16-Jul to 5-Aug	6-Aug to 31-Aug	1-Sep to 10-Oct			
	INDEX	Aggregate of rainfall over respective Phases						
	STRIKE I	35 mm	70 mm	130 mm				
	STRIKE II	20 mm	20 mm	60 mm				
	EXIT	0 mm	0 mm	20 mm				
	RATE I (R)	100	70	30				
	RATE II (R)	225.00	125.00	147.50				
	MAXIMUM	6000	6000	8000				
	TOTAL P	20000						

1 B.	RAINFALL DISTRIBUTION (Multiple Payouts)	PERIOD	16-Jul to 5-Sep				
			Number of days in a spell of Consecutive dry days				
	STRIKE (H)	20	25	30	35	40	
	PAYOUT	2500	3000	5500	7500	10000	
	TOTAL P	10000					

Note: A day with rainfr: 2.5 mm will be considered as a dry day.

**2.**

DISEASE CONGENIAL CLIMATE	PERIOD	1-Sep to 10-Oct	
		INDEX	
		No of days in the longest spell of consecutive days having daily maximum temperature < 35 °C with daily average Relative humidity > 85 %	
	STRIKE (H)	2 Cons. Day	
	EXIT	6 Cons. Day	
	RATE (Rs)	1200.00	
	MAXIMUM	6000	

**3.**

EXCESS RAINFALL (Single Payout)	PERIOD	PHASE - I		PHASE-II	
		1-Sep to 30-Sep	1-Oct to 31-Oct	Highest of 3 consecutive days cumulative rainfall in respective phases	
	INDEX				
	STRIKE (H)	150 mm	100 mm		
	EXIT	200 mm	200 mm		
	RATE (Rs)	20.00	20.00		
	MAXIMUM	2000	2000		
	TOTAL P	4000			
	SUM INS	40000			
	PREMIUM (Rs.)				
	PREMIUM %				

Note: Frar 2.5% of the sum insured shall be applicable, i.e., total claims 1,000.00 per hectare shall not be paid.

**RESTRUCTURED WEATHER BASED CROP INSURANCE SCHEME (KHARIF 2017)**

TERM SHEET

Annexure 2/5

State: **ANDHRA PRADESH** District: **CHITTOOR**

Mandal: **B KOTHAKOTA**

Crop: <b>ROUNDNUT</b>	Weather Station: <b>B KOTHAKOTA</b>	Unit: <b>HECTARE</b>
-----------------------	-------------------------------------	----------------------

**1. DEFICIT RAINFALL**

	PERIOD	PHASE - I		PHASE - II		PHASE - III	
		16-Jul to 5-Aug	6-Aug to 31-Aug	1-Sep to 10-Oct			
1 A. RAINFALL VOLUME	INDEX	Aggregate of rainfall over respective Phases					
	STRIKE I	35 mm	50 mm	100 mm			
	STRIKE II	20 mm	20 mm	40 mm			
	EXIT	0 mm	0 mm	20 mm			
	RATE I (R)	100	80	30			
	RATE II (R)	225.00	180.00	310.00			
	MAXIMUM	6000	6000	8000			
TOTAL P/		20000					

	PERIOD	PHASE - I			
		16-Jul to 25	25 to 30	30 to 35	35 to 40
1 B. RAINFALL DISTRIBUTION (Multiple Payouts)	INDEX	Number of days in a spell of Consecutive dry days			
	STRIKE (-)	20	25	30	35
	PAYOUT	2500	3000	5500	7500
TOTAL P/		10000			

Note: A day with rainfall 2.5 mm will be considered as a dry day.

**2.**

	PERIOD	PHASE - I		PHASE - II		
		1-Sep to 10-Oct	No of days in the longest spell of consecutive days having daily maximum temperature < 35 °C with daily average Relative humidity > 85 %			
DISEASE CONGENIAL CLIMATE	INDEX					
	STRIKE (-)	2	Cons. Day			
	EXIT	6	Cons. Day			
	RATE (Rs)	1200.00				
MAXIMUM	6000					

**3.**

	PERIOD	PHASE - I		PHASE - II	
		1-Sep to 30-Sep	Highest of 3 consecutive days cumulative rainfall in respective phases		
EXCESS RAINFALL (Single Payout)	INDEX				
	STRIKE (-)	150 mm	100 mm		
	EXIT	200 mm	200 mm		
	RATE (Rs)	20.00	20.00		
	MAXIMUM	2000	2000		
TOTAL P/		4000			
SUM INS/		40000			
PREMIUM (Rs.)					
PREMIUM %					

Note: Frar 2.5% of the sum insured shall be applicable, i.e., total claims 1,000.00 per hectare shall not be paid.

**RESTRUCTURED WEATHER BASED CROP INSURANCE SCHEME (KHARIF 2017)**

TERM SHEET

Annexure 2/6

State: **ANDHRA PRADESH** District: **CHITTOOR**

Mandal: **KURABALAKOTA**

Crop: <b>ROUNDNUT</b>	Weather Station: <b>KURABALAKOTA</b>	Unit: <b>HECTARE</b>
-----------------------	--------------------------------------	----------------------

**1. DEFICIT RAINFALL**

	PERIOD	PHASE - I		PHASE - II		PHASE - III	
		16-Jul to 5-Aug	6-Aug to 31-Aug	1-Sep to 10-Oct			
1 A. RAINFALL VOLUME	INDEX	Aggregate of rainfall over respective Phases					
	STRIKE I	35 mm	90 mm	110 mm			
	STRIKE II	20 mm	30 mm	40 mm			
	EXIT	0 mm	0 mm	20 mm			
	RATE I (R)	100	60	30			
	RATE II (R)	225.00	80.00	295.00			
	MAXIMUM	6000	6000	8000			
TOTAL P/		20000					

	PERIOD	PHASE - I			
		16-Jul to 25	25 to 30	30 to 35	35 to 40
1 B. RAINFALL DISTRIBUTION (Multiple Payouts)	INDEX	Number of days in a spell of Consecutive dry days			
	STRIKE (-)	20	25	30	35
	PAYOUT	2500	3000	5500	7500
TOTAL P/		10000			

Note: A day with rainfall 2.5 mm will be considered as a dry day.

**2.**

	PERIOD	PHASE - I		PHASE - II		
		1-Sep to 10-Oct	No of days in the longest spell of consecutive days having daily maximum temperature < 35 °C with daily average Relative humidity > 85 %			
DISEASE CONGENIAL CLIMATE	INDEX					
	STRIKE (-)	2	Cons. Day			
	EXIT	6	Cons. Day			
	RATE (Rs)	1200.00				
MAXIMUM	6000					

**3.**

	PERIOD	PHASE - I		PHASE - II	
		1-Sep to 30-Sep	Highest of 3 consecutive days cumulative rainfall in respective phases		
EXCESS RAINFALL (Single Payout)	INDEX				
	STRIKE (-)	150 mm	100 mm		
	EXIT	200 mm	200 mm		
	RATE (Rs)	20.00	20.00		
	MAXIMUM	2000	2000		
TOTAL P/		4000			
SUM INS/		40000			
PREMIUM (Rs.)					
PREMIUM %					

Note: Frar 2.5% of the sum insured shall be applicable, i.e., total claims 1,000.00 per hectare shall not be paid.

**RESTRUCTURED WEATHER BASED CROP INSURANCE SCHEME (KHARIF 2017)**

TERM SHEET

Annexure 2/7

State: **ANDHRA PRADESH** District: **CHITTOOR**

Mandal: **GURRAMKONDA**

Crop: <b>ROUNDNUT</b>	Weather Station: <b>GURRAMKONDA</b>	Unit: <b>HECTARE</b>
-----------------------	-------------------------------------	----------------------

**1. DEFICIT RAINFALL**

	PERIOD	PHASE - I		PHASE - II		PHASE - III	
		16-Jul to 5-Aug	6-Aug to 31-Aug	1-Sep to 10-Oct			
1 A. RAINFALL VOLUME	INDEX	Aggregate of rainfall over respective Phases					
	STRIKE I	35 mm	90 mm	140 mm			
	STRIKE II	20 mm	30 mm	70 mm			
	EXIT	0 mm	0 mm	20 mm			
	RATE I (R)	100	60	30			
	RATE II (R)	225.00	80.00	118.00			
	MAXIMUM	6000	6000	8000			
TOTAL P/		20000					

	PERIOD	PHASE - I			
		16-Jul to 5-Sep			
1 B. RAINFALL DISTRIBUTION (Multiple Payouts)	INDEX	Number of days in a spell of Consecutive dry days			
	STRIKE (H)	20	25	30	35
	PAYOUT	2500	3000	5500	7500
TOTAL P/		10000			

Note: A day with rainfr. 2.5 mm will be considered as a dry day.

**2.**

	PERIOD	PHASE - I		PHASE - II	
		1-Sep to 10-Oct			
DISEASE CONGENIAL CLIMATE	INDEX	No of days in the longest spell of consecutive days having daily maximum temperature < 35 °C with daily average Relative humidity > 85 %			
	STRIKE (H)	2	Cons. Day		
	EXIT	6	Cons. Day		
	RATE (Rs)	1200.00			
	MAXIMUM	6000			

**3.**

	PERIOD	PHASE - I		PHASE - II	
		1-Sep to 30-Sep	1-Oct to 31-Oct		
EXCESS RAINFALL (Single Payout)	INDEX	Highest of 3 consecutive days cumulative rainfall in respective phases			
	STRIKE (H)	150 mm	100 mm		
	EXIT	200 mm	200 mm		
	RATE (Rs)	20.00	20.00		
	MAXIMUM	2000	2000		
TOTAL P/		4000			
SUM INS/		40000			
PREMIUM (Rs.)					
PREMIUM %					

Note: Frar 2.5% of the sum insured shall be applicable, i.e., total claims 1,000.00 per hectare shall not be paid.

**RESTRUCTURED WEATHER BASED CROP INSURANCE SCHEME (KHARIF 2017)**

TERM SHEET

Annexure 2/8

State: **ANDHRA PRADESH** District: **CHITTOOR**

Mandal: **KALAKADA**

Crop: <b>ROUNDNUT</b>	Weather Station: <b>KALAKADA</b>	Unit: <b>HECTARE</b>
-----------------------	----------------------------------	----------------------

**1. DEFICIT RAINFALL**

	PERIOD	PHASE - I		PHASE - II		PHASE - III	
		16-Jul to 5-Aug	6-Aug to 31-Aug	1-Sep to 10-Oct			
1 A. RAINFALL VOLUME	INDEX	Aggregate of rainfall over respective Phases					
	STRIKE I	35 mm	70 mm	120 mm			
	STRIKE II	20 mm	20 mm	50 mm			
	EXIT	0 mm	0 mm	20 mm			
	RATE I (R)	100	70	30			
	RATE II (R)	225.00	125.00	196.67			
	MAXIMUM	6000	6000	8000			
TOTAL P/		20000					

	PERIOD	PHASE - I			
		16-Jul to 5-Sep			
1 B. RAINFALL DISTRIBUTION (Multiple Payouts)	INDEX	Number of days in a spell of Consecutive dry days			
	STRIKE (H)	20	25	30	35
	PAYOUT	2500	3000	5500	7500
TOTAL P/		10000			

Note: A day with rainfr. 2.5 mm will be considered as a dry day.

**2.**

	PERIOD	PHASE - I		PHASE - II	
		1-Sep to 10-Oct			
DISEASE CONGENIAL CLIMATE	INDEX	No of days in the longest spell of consecutive days having daily maximum temperature < 35 °C with daily average Relative humidity > 85 %			
	STRIKE (H)	2	Cons. Day		
	EXIT	6	Cons. Day		
	RATE (Rs)	1200.00			
	MAXIMUM	6000			

**3.**

	PERIOD	PHASE - I		PHASE - II	
		1-Sep to 30-Sep	1-Oct to 31-Oct		
EXCESS RAINFALL (Single Payout)	INDEX	Highest of 3 consecutive days cumulative rainfall in respective phases			
	STRIKE (H)	150 mm	100 mm		
	EXIT	200 mm	200 mm		
	RATE (Rs)	20.00	20.00		
	MAXIMUM	2000	2000		
TOTAL P/		4000			
SUM INS/		40000			
PREMIUM (Rs.)					
PREMIUM %					

Note: Frar 2.5% of the sum insured shall be applicable, i.e., total claims 1,000.00 per hectare shall not be paid.

**RESTRUCTURED WEATHER BASED CROP INSURANCE SCHEME (KHARIF 2017)**

TERM SHEET

Annexure 2/9

State: **ANDHRA PRADESH** District: **CHITTOOR**

Mandal: **KAMBHAMVARIPALLE**

Crop: <b>ROUNDNUG</b>	Weather Station: <b>KAMBHAMVARIPALLE</b>	Unit: <b>HECTARE</b>
-----------------------	--	----------------------

**1. DEFICIT RAINFALL**

	PERIOD	PHASE - I		PHASE - II		PHASE - III	
		16-Jul to 5-Aug	6-Aug to 31-Aug	1-Sep to 10-Oct			
1 A. RAINFALL VOLUME	INDEX	Aggregate of rainfall over respective Phases					
	STRIKE I	35 mm	90 mm	150 mm			
	STRIKE II	20 mm	30 mm	70 mm			
	EXIT	0 mm	0 mm	20 mm			
	RATE I (R)	100	60	30			
	RATE II (R)	225.00	80.00	112.00			
	MAXIMUM	6000	6000	8000			
TOTAL P/		20000					

	PERIOD	PHASE - I			
		16-Jul to 5-Sep			
1 B. RAINFALL DISTRIBUTION (Multiple Payouts)	INDEX	Number of days in a spell of Consecutive dry days			
	STRIKE (H)	20	25	30	35
	PAYOUT	2500	3000	5500	7500
TOTAL P/		10000			

Note: A day with rainf. 2.5 mm will be considered as a dry day.

**2.**

	PERIOD	PHASE - I		PHASE - II	
		1-Sep to 10-Oct			
DISEASE CONGENIAL CLIMATE	INDEX	No of days in the longest spell of consecutive days having daily maximum temperature < 35 °C with daily average Relative humidity > 85 %			
	STRIKE (H)	2	Cons. Day		
	EXIT	6	Cons. Day		
	RATE (Rs)	1200.00			
MAXIMUM		6000			

**3.**

	PERIOD	PHASE - I		PHASE - II	
		1-Sep to 30-Sep	1-Oct to 31-Oct		
EXCESS RAINFALL (Single Payout)	INDEX	Highest of 3 consecutive days cumulative rainfall in respective phases			
	STRIKE (H)	150 mm	100 mm		
	EXIT	200 mm	200 mm		
	RATE (Rs)	20.00	20.00		
	MAXIMUM	2000	2000		
TOTAL P/		4000			
SUM INS/		40000			
PREMIUM					
PREMIUM					

Note: Frar 2.5% of the sum insured shall be applicable, i.e., total claims 1,000.00 per hectare shall not be paid.

**RESTRUCTURED WEATHER BASED CROP INSURANCE SCHEME (KHARIF 2017)**

TERM SHEET

Annexure 2/10

State: **ANDHRA PRADESH** District: **CHITTOOR**

Mandal: **YARRAVARIPALEM**

Crop: <b>ROUNDNUG</b>	Weather Station: <b>YARRAVARIPALEM</b>	Unit: <b>HECTARE</b>
-----------------------	--	----------------------

**1. DEFICIT RAINFALL**

	PERIOD	PHASE - I		PHASE - II		PHASE - III	
		16-Jul to 5-Aug	6-Aug to 31-Aug	1-Sep to 10-Oct			
1 A. RAINFALL VOLUME	INDEX	Aggregate of rainfall over respective Phases					
	STRIKE I	35 mm	70 mm	110 mm			
	STRIKE II	20 mm	20 mm	50 mm			
	EXIT	0 mm	0 mm	20 mm			
	RATE I (R)	100	70	30			
	RATE II (R)	225.00	125.00	206.67			
	MAXIMUM	6000	6000	8000			
TOTAL P/		20000					

	PERIOD	PHASE - I			
		16-Jul to 5-Sep			
1 B. RAINFALL DISTRIBUTION (Multiple Payouts)	INDEX	Number of days in a spell of Consecutive dry days			
	STRIKE (H)	20	25	30	35
	PAYOUT	2500	3000	5500	7500
TOTAL P/		10000			

Note: A day with rainf. 2.5 mm will be considered as a dry day.

**2.**

	PERIOD	PHASE - I		PHASE - II	
		1-Sep to 10-Oct			
DISEASE CONGENIAL CLIMATE	INDEX	No of days in the longest spell of consecutive days having daily maximum temperature < 35 °C with daily average Relative humidity > 85 %			
	STRIKE (H)	2	Cons. Day		
	EXIT	6	Cons. Day		
	RATE (Rs)	1200.00			
MAXIMUM		6000			

**3.**

	PERIOD	PHASE - I		PHASE - II	
		1-Sep to 30-Sep	1-Oct to 31-Oct		
EXCESS RAINFALL (Single Payout)	INDEX	Highest of 3 consecutive days cumulative rainfall in respective phases			
	STRIKE (H)	150 mm	100 mm		
	EXIT	200 mm	200 mm		
	RATE (Rs)	20.00	20.00		
	MAXIMUM	2000	2000		
TOTAL P/		4000			
SUM INS/		40000			
PREMIUM					
PREMIUM					

Note: Frar 2.5% of the sum insured shall be applicable, i.e., total claims 1,000.00 per hectare shall not be paid.



**RESTRUCTURED WEATHER BASED CROP INSURANCE SCHEME (KHARIF 2017)**

TERM SHEET

Annexure 2/11

State: **ANDHRA PRADESH** District: **CHITTOOR**

Mandal: **TIRUPATI URBAN**

Crop: <b>ROUNDNUGU</b>	Weather Station: <b>TIRUPATI URBAN</b>	Unit: <b>HECTARE</b>
------------------------	--	----------------------

**1. DEFICIT RAINFALL**

	PERIOD	PHASE - I		PHASE - II		PHASE - III	
		16-Jul to 5-Aug	6-Aug to 31-Aug	1-Sep to 10-Oct			
1 A. RAINFALL VOLUME	INDEX	Aggregate of rainfall over respective Phases					
	STRIKE I	35 mm	90 mm	120 mm			
	STRIKE II	20 mm	30 mm	60 mm			
	EXIT	0 mm	0 mm	20 mm			
	RATE I (R)	100	60	30			
	RATE II (R)	225.00	80.00	155.00			
	MAXIMUM	6000	6000	8000			
TOTAL P/		20000					

	PERIOD	PHASE - I			
		16-Jul to 5-Sep			
1 B. RAINFALL DISTRIBUTION (Multiple Payouts)	INDEX	Number of days in a spell of Consecutive dry days			
	STRIKE (=)	20	25	30	35
	PAYOUT	2500	3000	5500	7500
TOTAL P/		10000			

Note: A day with rainfr. 2.5 mm will be considered as a dry day.

**2.**

	PERIOD	PHASE - I		PHASE - II	
		1-Sep to 10-Oct			
DISEASE CONGENIAL CLIMATE	INDEX	No of days in the longest spell of consecutive days having daily maximum temperature < 35 °C with daily average Relative humidity > 85 %			
	STRIKE (=)	2	Cons. Day		
	EXIT	6	Cons. Day		
	RATE (Rs)	1200.00			
	MAXIMUM	6000			

**3.**

	PERIOD	PHASE - I		PHASE - II	
		1-Sep to 30-Sep	1-Oct to 31-Oct		
EXCESS RAINFALL (Single Payout)	INDEX	Highest of 3 consecutive days cumulative rainfall in respective phases			
	STRIKE (=)	150 mm	100 mm		
	EXIT	200 mm	200 mm		
	RATE (Rs)	20.00	20.00		
	MAXIMUM	2000	2000		
TOTAL P/		4000			
SUM INS/		40000			
PREMIUM					
PREMIUM					

Note: Frar 2.5% of the sum insured shall be applicable, i.e., total claims 1,000.00 per hectare shall not be paid.

**RESTRUCTURED WEATHER BASED CROP INSURANCE SCHEME (KHARIF 2017)**

TERM SHEET

Annexure 2/12

State: **ANDHRA PRADESH** District: **CHITTOOR**

Mandal: **RENIGUNTA**

Crop: <b>ROUNDNUGU</b>	Weather Station: <b>RENIGUNTA</b>	Unit: <b>HECTARE</b>
------------------------	-----------------------------------	----------------------

**1. DEFICIT RAINFALL**

	PERIOD	PHASE - I		PHASE - II		PHASE - III	
		16-Jul to 5-Aug	6-Aug to 31-Aug	1-Sep to 10-Oct			
1 A. RAINFALL VOLUME	INDEX	Aggregate of rainfall over respective Phases					
	STRIKE I	35 mm	70 mm	120 mm			
	STRIKE II	20 mm	20 mm	60 mm			
	EXIT	0 mm	0 mm	20 mm			
	RATE I (R)	100	70	30			
	RATE II (R)	225.00	125.00	155.00			
	MAXIMUM	6000	6000	8000			
TOTAL P/		20000					

	PERIOD	PHASE - I			
		16-Jul to 5-Sep			
1 B. RAINFALL DISTRIBUTION (Multiple Payouts)	INDEX	Number of days in a spell of Consecutive dry days			
	STRIKE (=)	20	25	30	35
	PAYOUT	2500	3000	5500	7500
TOTAL P/		10000			

Note: A day with rainfr. 2.5 mm will be considered as a dry day.

**2.**

	PERIOD	PHASE - I		PHASE - II	
		1-Sep to 10-Oct			
DISEASE CONGENIAL CLIMATE	INDEX	No of days in the longest spell of consecutive days having daily maximum temperature < 35 °C with daily average Relative humidity > 85 %			
	STRIKE (=)	2	Cons. Day		
	EXIT	6	Cons. Day		
	RATE (Rs)	1200.00			
	MAXIMUM	6000			

**3.**

	PERIOD	PHASE - I		PHASE - II	
		1-Sep to 30-Sep	1-Oct to 31-Oct		
EXCESS RAINFALL (Single Payout)	INDEX	Highest of 3 consecutive days cumulative rainfall in respective phases			
	STRIKE (=)	150 mm	100 mm		
	EXIT	200 mm	200 mm		
	RATE (Rs)	20.00	20.00		
	MAXIMUM	2000	2000		
TOTAL P/		4000			
SUM INS/		40000			
PREMIUM					
PREMIUM					

Note: Frar 2.5% of the sum insured shall be applicable, i.e., total claims 1,000.00 per hectare shall not be paid.

**RESTRUCTURED WEATHER BASED CROP INSURANCE SCHEME (KHARIF 2017)**

TERM SHEET

Annexure 2/13

State: **ANDHRA PRADESH** District: **CHITTOOR**

Mandal: **YERPEDU**

Crop: <b>ROUNDNUT</b>	Weather Station: <b>YERPEDU</b>	Unit: <b>HECTARE</b>
-----------------------	---------------------------------	----------------------

**1. DEFICIT RAINFALL**

	PERIOD	PHASE - I		PHASE - II		PHASE - III	
		16-Jul to 5-Aug	6-Aug to 31-Aug	1-Sep to 10-Oct			
1 A. RAINFALL VOLUME	INDEX	Aggregate of rainfall over respective Phases					
	STRIKE I	35 mm	90 mm	120 mm			
	STRIKE II	20 mm	30 mm	60 mm			
	EXIT	0 mm	0 mm	20 mm			
	RATE I (R)	100	60	30			
	RATE II (R)	225.00	80.00	155.00			
MAXIMUM	6000	6000	8000				
TOTAL P/		20000					

	PERIOD	PHASE - I			
		16-Jul to 5-Sep			
1 B. RAINFALL DISTRIBUTION (Multiple Payouts)	INDEX	Number of days in a spell of Consecutive dry days			
	STRIKE (-)	20	25	30	35
	PAYOUT	2500	3000	5500	7500
TOTAL P/		10000			

Note: A day with rainfr. 2.5 mm will be considered as a dry day.

**2.**

	PERIOD	PHASE - I		PHASE - II	
		1-Sep to 10-Oct			
DISEASE CONGENIAL CLIMATE	INDEX	No of days in the longest spell of consecutive days having daily maximum temperature < 35 °C with daily average Relative humidity > 85 %			
	STRIKE (-)	2	Cons. Day		
	EXIT	6	Cons. Day		
	RATE (Rs)	1200.00			
	MAXIMUM	6000			

**3.**

	PERIOD	PHASE - I		PHASE - II	
		1-Sep to 30-Sep	1-Oct to 31-Oct		
EXCESS RAINFALL (Single Payout)	INDEX	Highest of 3 consecutive days cumulative rainfall in respective phases			
	STRIKE (-)	150 mm	100 mm		
	EXIT	200 mm	200 mm		
	RATE (Rs)	20.00	20.00		
	MAXIMUM	2000	2000		
TOTAL P/		4000			
SUM INS/		40000			
PREMIUM					
PREMIUM					

Note: Frar 2.5% of the sum insured shall be applicable, i.e., total claims 1,000.00 per hectare shall not be paid.

**RESTRUCTURED WEATHER BASED CROP INSURANCE SCHEME (KHARIF 2017)**

TERM SHEET

Annexure 2/14

State: **ANDHRA PRADESH** District: **CHITTOOR**

Mandal: **SRICALAHASTI**

Crop: <b>ROUNDNUT</b>	Weather Station: <b>SRICALAHASTI</b>	Unit: <b>HECTARE</b>
-----------------------	--------------------------------------	----------------------

**1. DEFICIT RAINFALL**

	PERIOD	PHASE - I		PHASE - II		PHASE - III	
		16-Jul to 5-Aug	6-Aug to 31-Aug	1-Sep to 10-Oct			
1 A. RAINFALL VOLUME	INDEX	Aggregate of rainfall over respective Phases					
	STRIKE I	35 mm	90 mm	140 mm			
	STRIKE II	20 mm	30 mm	70 mm			
	EXIT	0 mm	0 mm	20 mm			
	RATE I (R)	100	60	30			
	RATE II (R)	225.00	80.00	118.00			
MAXIMUM	6000	6000	8000				
TOTAL P/		20000					

	PERIOD	PHASE - I			
		16-Jul to 5-Sep			
1 B. RAINFALL DISTRIBUTION (Multiple Payouts)	INDEX	Number of days in a spell of Consecutive dry days			
	STRIKE (-)	20	25	30	35
	PAYOUT	2500	3000	5500	7500
TOTAL P/		10000			

Note: A day with rainfr. 2.5 mm will be considered as a dry day.

**2.**

	PERIOD	PHASE - I		PHASE - II	
		1-Sep to 10-Oct			
DISEASE CONGENIAL CLIMATE	INDEX	No of days in the longest spell of consecutive days having daily maximum temperature < 35 °C with daily average Relative humidity > 85 %			
	STRIKE (-)	2	Cons. Day		
	EXIT	6	Cons. Day		
	RATE (Rs)	1200.00			
	MAXIMUM	6000			

**3.**

	PERIOD	PHASE - I		PHASE - II	
		1-Sep to 30-Sep	1-Oct to 31-Oct		
EXCESS RAINFALL (Single Payout)	INDEX	Highest of 3 consecutive days cumulative rainfall in respective phases			
	STRIKE (-)	150 mm	100 mm		
	EXIT	200 mm	200 mm		
	RATE (Rs)	20.00	20.00		
	MAXIMUM	2000	2000		
TOTAL P/		4000			
SUM INS/		40000			
PREMIUM (Rs.)					
PREMIUM %					

Note: Frar 2.5% of the sum insured shall be applicable, i.e., total claims 1,000.00 per hectare shall not be paid.

**RESTRUCTURED WEATHER BASED CROP INSURANCE SCHEME (KHARIF 2017)**

TERM SHEET

Annexure 2/15

State: **ANDHRA PRADESH** District: **CHITTOOR**

Mandal: **THOTTAMBEDU**

Crop: <b>ROUNDNUG</b>	Weather Station: <b>THOTTAMBEDU</b>	Unit: <b>HECTARE</b>
-----------------------	-------------------------------------	----------------------

**1. DEFICIT RAINFALL**

	PERIOD	PHASE - I		PHASE - II		PHASE - III	
		16-Jul to 5-Aug	6-Aug to 31-Aug	1-Sep to 10-Oct			
1 A. RAINFALL VOLUME	INDEX	Aggregate of rainfall over respective Phases					
	STRIKE I	35 mm	90 mm	140 mm			
	STRIKE II	20 mm	30 mm	70 mm			
	EXIT	0 mm	0 mm	20 mm			
	RATE I (R)	100	60	30			
	RATE II (R)	225.00	80.00	118.00			
MAXIMUM	6000	6000	8000				
TOTAL P/		20000					

	PERIOD	PHASE - I				
		16-Jul to 5-Sep				
1 B. RAINFALL DISTRIBUTION (Multiple Payouts)	INDEX	Number of days in a spell of Consecutive dry days				
	STRIKE (=)	20	25	30	35	40
	PAYOUT	2500	3000	5500	7500	10000
TOTAL P/		10000				

Note: A day with rainfr: 2.5 mm will be considered as a dry day.

**2.**

	PERIOD	PHASE - I		PHASE - II	
		1-Sep to 10-Oct			
DISEASE CONGENIAL CLIMATE	INDEX	No of days in the longest spell of consecutive days having daily maximum temperature < 35 °C with daily average Relative humidity > 85 %			
	STRIKE (=)	2	Cons. Day		
	EXIT	6	Cons. Day		
	RATE (Rs)	1200.00	MAXIMUM		6000

**3.**

	PERIOD	PHASE - I		PHASE - II	
		1-Sep to 30-Sep	1-Oct to 31-Oct		
EXCESS RAINFALL (Single Payout)	INDEX	Highest of 3 consecutive days cumulative rainfall in respective phases			
	STRIKE (=)	150 mm	100 mm		
	EXIT	200 mm	200 mm		
	RATE (Rs)	20.00	20.00		
MAXIMUM	2000	2000			

TOTAL P/ 4000

SUM INS/	40000
PREMIUM	
PREMIUM	

Note: Frar 2.5% of the sum insured shall be applicable, i.e., total claims 1,000.00 per hectare shall not be paid.

**RESTRUCTURED WEATHER BASED CROP INSURANCE SCHEME (KHARIF 2017)**

TERM SHEET

Annexure 2/16

State: **ANDHRA PRADESH** District: **CHITTOOR**

Mandal: **BUCHINAIDU KHANDRI**

Crop: <b>ROUNDNUG</b>	Weather Station: <b>BUCHINAIDU KHANDRI</b>	Unit: <b>HECTARE</b>
-----------------------	--	----------------------

**1. DEFICIT RAINFALL**

	PERIOD	PHASE - I		PHASE - II		PHASE - III	
		16-Jul to 5-Aug	6-Aug to 31-Aug	1-Sep to 10-Oct			
1 A. RAINFALL VOLUME	INDEX	Aggregate of rainfall over respective Phases					
	STRIKE I	35 mm	80 mm	120 mm			
	STRIKE II	20 mm	20 mm	50 mm			
	EXIT	0 mm	0 mm	20 mm			
	RATE I (R)	100	70	30			
	RATE II (R)	225.00	90.00	196.67			
MAXIMUM	6000	6000	8000				
TOTAL P/		20000					

	PERIOD	PHASE - I				
		16-Jul to 5-Sep				
1 B. RAINFALL DISTRIBUTION (Multiple Payouts)	INDEX	Number of days in a spell of Consecutive dry days				
	STRIKE (=)	20	25	30	35	40
	PAYOUT	2500	3000	5500	7500	10000
TOTAL P/		10000				

Note: A day with rainfr: 2.5 mm will be considered as a dry day.

**2.**

	PERIOD	PHASE - I		PHASE - II	
		1-Sep to 10-Oct			
DISEASE CONGENIAL CLIMATE	INDEX	No of days in the longest spell of consecutive days having daily maximum temperature < 35 °C with daily average Relative humidity > 85 %			
	STRIKE (=)	2	Cons. Day		
	EXIT	6	Cons. Day		
	RATE (Rs)	1200.00	MAXIMUM		6000

**3.**

	PERIOD	PHASE - I		PHASE - II	
		1-Sep to 30-Sep	1-Oct to 31-Oct		
EXCESS RAINFALL (Single Payout)	INDEX	Highest of 3 consecutive days cumulative rainfall in respective phases			
	STRIKE (=)	150 mm	100 mm		
	EXIT	200 mm	200 mm		
	RATE (Rs)	20.00	20.00		
MAXIMUM	2000	2000			

TOTAL P/ 4000

SUM INS/	40000
PREMIUM	
PREMIUM	

Note: Frar 2.5% of the sum insured shall be applicable, i.e., total claims 1,000.00 per hectare shall not be paid.

**RESTRUCTURED WEATHER BASED CROP INSURANCE SCHEME (KHARIF 2017)**

TERM SHEET

Annexure 2/17

State: **ANDHRA PRADESH** District: **CHITTOOR**

Mandal: **VARADAJAHPALEM**

Crop: <b>ROUNDNUG</b>	Weather Station: <b>VARADAJAHPALEM</b>	Unit: <b>HECTARE</b>
-----------------------	--	----------------------

**1. DEFICIT RAINFALL**

	PERIOD	PHASE - I		PHASE - II		PHASE - III	
		16-Jul to 5-Aug	6-Aug to 31-Aug	1-Sep to 10-Oct			
1 A. RAINFALL VOLUME	INDEX	Aggregate of rainfall over respective Phases					
	STRIKE I	35 mm	90 mm	140 mm			
	STRIKE II	20 mm	30 mm	60 mm			
	EXIT	0 mm	0 mm	20 mm			
	RATE I (R)	100	60	30			
	RATE II (R)	225.00	80.00	140.00			
	MAXIMUM	6000	6000	8000			
<b>TOTAL P/</b>		<b>20000</b>					

	PERIOD	PHASE - I			
		16-Jul to 25	25 to 30	30 to 35	35 to 40
1 B. RAINFALL DISTRIBUTION (Multiple Payouts)	INDEX	Number of days in a spell of Consecutive dry days			
	STRIKE (-)	20	25	30	35
	PAYOUT	2500	3000	5500	7500
<b>TOTAL P/</b>		<b>10000</b>			

Note: A day with rainfall 2.5 mm will be considered as a dry day.

**2. DISEASE CONGENIAL CLIMATE**

	PERIOD	PHASE - I		PHASE - II	
		1-Sep to 6	6 to 12	1-Oct to 6	6 to 12
DISEASE CONGENIAL CLIMATE	INDEX	No of days in the longest spell of consecutive days having daily maximum temperature < 35 °C with daily average Relative humidity > 85 %			
	STRIKE (-)	2	6	2	6
	EXIT	Cons. Day			
	RATE (Rs)	1200.00			
	MAXIMUM	6000			

**3. EXCESS RAINFALL (Single Payout)**

	PERIOD	PHASE - I		PHASE - II	
		1-Sep to 30-Sep	1-Oct to 31-Oct		
EXCESS RAINFALL (Single Payout)	INDEX	Highest of 3 consecutive days cumulative rainfall in respective phases			
	STRIKE (-)	150 mm	100 mm		
	EXIT	200 mm	200 mm		
	RATE (Rs)	20.00	20.00		
	MAXIMUM	2000	2000		
<b>TOTAL P/</b>		<b>4000</b>			
<b>SUM INS/</b>		<b>40000</b>			
<b>PREMIUM</b>					
<b>PREMIUM</b>					

Note: Frar 2.5% of the sum insured shall be applicable, i.e., total claims 1,000.00 per hectare shall not be paid.

**RESTRUCTURED WEATHER BASED CROP INSURANCE SCHEME (KHARIF 2017)**

TERM SHEET

Annexure 2/18

State: **ANDHRA PRADESH** District: **CHITTOOR**

Mandal: **SATYAVEDU**

Crop: <b>ROUNDNUG</b>	Weather Station: <b>SATYAVEDU</b>	Unit: <b>HECTARE</b>
-----------------------	-----------------------------------	----------------------

**1. DEFICIT RAINFALL**

	PERIOD	PHASE - I		PHASE - II		PHASE - III	
		16-Jul to 5-Aug	6-Aug to 31-Aug	1-Sep to 10-Oct			
1 A. RAINFALL VOLUME	INDEX	Aggregate of rainfall over respective Phases					
	STRIKE I	35 mm	110 mm	150 mm			
	STRIKE II	20 mm	35 mm	70 mm			
	EXIT	0 mm	0 mm	20 mm			
	RATE I (R)	100	60	30			
	RATE II (R)	225.00	42.85	112.00			
	MAXIMUM	6000	6000	8000			
<b>TOTAL P/</b>		<b>20000</b>					

	PERIOD	PHASE - I			
		16-Jul to 25	25 to 30	30 to 35	35 to 40
1 B. RAINFALL DISTRIBUTION (Multiple Payouts)	INDEX	Number of days in a spell of Consecutive dry days			
	STRIKE (-)	20	25	30	35
	PAYOUT	2500	3000	5500	7500
<b>TOTAL P/</b>		<b>10000</b>			

Note: A day with rainfall 2.5 mm will be considered as a dry day.

**2. DISEASE CONGENIAL CLIMATE**

	PERIOD	PHASE - I		PHASE - II	
		1-Sep to 6	6 to 12	1-Oct to 6	6 to 12
DISEASE CONGENIAL CLIMATE	INDEX	No of days in the longest spell of consecutive days having daily maximum temperature < 35 °C with daily average Relative humidity > 85 %			
	STRIKE (-)	2	6	2	6
	EXIT	Cons. Day			
	RATE (Rs)	1200.00			
	MAXIMUM	6000			

**3. EXCESS RAINFALL (Single Payout)**

	PERIOD	PHASE - I		PHASE - II	
		1-Sep to 30-Sep	1-Oct to 31-Oct		
EXCESS RAINFALL (Single Payout)	INDEX	Highest of 3 consecutive days cumulative rainfall in respective phases			
	STRIKE (-)	150 mm	100 mm		
	EXIT	200 mm	200 mm		
	RATE (Rs)	20.00	20.00		
	MAXIMUM	2000	2000		
<b>TOTAL P/</b>		<b>4000</b>			
<b>SUM INS/</b>		<b>40000</b>			
<b>PREMIUM</b>					
<b>PREMIUM</b>					

Note: Frar 2.5% of the sum insured shall be applicable, i.e., total claims 1,000.00 per hectare shall not be paid.

**RESTRUCTURED WEATHER BASED CROP INSURANCE SCHEME (KHARIF 2017)**

TERM SHEET

Annexure 2/19

State: **ANDHRA PRADESH** District: **CHITTOOR**

Mandal: **NAGALAPURAM**

Crop: <b>ROUNDNUT</b>	Weather Station: <b>NAGALAPURAM</b>	Unit: <b>HECTARE</b>
-----------------------	-------------------------------------	----------------------

**1. DEFICIT RAINFALL**

	PERIOD	PHASE - I		PHASE - II		PHASE - III	
		16-Jul to 5-Aug	6-Aug to 31-Aug	1-Sep to 10-Oct			
1 A. RAINFALL VOLUME	INDEX	Aggregate of rainfall over respective Phases					
	STRIKE I	35 mm	90 mm	140 mm			
	STRIKE II	20 mm	30 mm	70 mm			
	EXIT	0 mm	0 mm	20 mm			
	RATE I (R)	100	60	30			
	RATE II (R)	225.00	80.00	118.00			
	MAXIMUM	6000	6000	8000			
TOTAL P/		20000					

	PERIOD	PHASE - I				
		16-Jul to 5-Sep				
1 B. RAINFALL DISTRIBUTION (Multiple Payouts)	INDEX	Number of days in a spell of Consecutive dry days				
	STRIKE (H)	20	25	30	35	40
	PAYOUT	2500	3000	5500	7500	10000
TOTAL P/		10000				

Note: A day with rainf. 2.5 mm will be considered as a dry day.

**2.**

	PERIOD	PHASE - I		PHASE - II	
		1-Sep to 10-Oct			
DISEASE CONGENIAL CLIMATE	INDEX	No of days in the longest spell of consecutive days having daily maximum temperature < 35 °C with daily average Relative humidity > 85 %			
	STRIKE (H)	2	Cons. Day		
	EXIT	6	Cons. Day		
	RATE (Rs)	1200.00			
	MAXIMUM	6000			

**3.**

	PERIOD	PHASE - I		PHASE - II	
		1-Sep to 30-Sep	1-Oct to 31-Oct		
EXCESS RAINFALL (Single Payout)	INDEX	Highest of 3 consecutive days cumulative rainfall in respective phases			
	STRIKE (H)	150 mm	100 mm		
	EXIT	200 mm	200 mm		
	RATE (Rs)	20.00	20.00		
	MAXIMUM	2000	2000		
TOTAL P/		4000			
SUM INS/		40000			
PREMIUM					
PREMIUM					

Note: Frar 2.5% of the sum insured shall be applicable, i.e., total claims 1,000.00 per hectare shall not be paid.

**RESTRUCTURED WEATHER BASED CROP INSURANCE SCHEME (KHARIF 2017)**

TERM SHEET

Annexure 2/20

State: **ANDHRA PRADESH** District: **CHITTOOR**

Mandal: **PICHATUR**

Crop: <b>ROUNDNUT</b>	Weather Station: <b>PICHATUR</b>	Unit: <b>HECTARE</b>
-----------------------	----------------------------------	----------------------

**1. DEFICIT RAINFALL**

	PERIOD	PHASE - I		PHASE - II		PHASE - III	
		16-Jul to 5-Aug	6-Aug to 31-Aug	1-Sep to 10-Oct			
1 A. RAINFALL VOLUME	INDEX	Aggregate of rainfall over respective Phases					
	STRIKE I	35 mm	110 mm	160 mm			
	STRIKE II	20 mm	35 mm	70 mm			
	EXIT	0 mm	0 mm	20 mm			
	RATE I (R)	100	60	30			
	RATE II (R)	225.00	42.85	106.00			
	MAXIMUM	6000	6000	8000			
TOTAL P/		20000					

	PERIOD	PHASE - I				
		16-Jul to 5-Sep				
1 B. RAINFALL DISTRIBUTION (Multiple Payouts)	INDEX	Number of days in a spell of Consecutive dry days				
	STRIKE (H)	20	25	30	35	40
	PAYOUT	2500	3000	5500	7500	10000
TOTAL P/		10000				

Note: A day with rainf. 2.5 mm will be considered as a dry day.

**2.**

	PERIOD	PHASE - I		PHASE - II	
		1-Sep to 10-Oct			
DISEASE CONGENIAL CLIMATE	INDEX	No of days in the longest spell of consecutive days having daily maximum temperature < 35 °C with daily average Relative humidity > 85 %			
	STRIKE (H)	2	Cons. Day		
	EXIT	6	Cons. Day		
	RATE (Rs)	1200.00			
	MAXIMUM	6000			

**3.**

	PERIOD	PHASE - I		PHASE - II	
		1-Sep to 30-Sep	1-Oct to 31-Oct		
EXCESS RAINFALL (Single Payout)	INDEX	Highest of 3 consecutive days cumulative rainfall in respective phases			
	STRIKE (H)	150 mm	100 mm		
	EXIT	200 mm	200 mm		
	RATE (Rs)	20.00	20.00		
	MAXIMUM	2000	2000		
TOTAL P/		4000			
SUM INS/		40000			
PREMIUM					
PREMIUM					

Note: Frar 2.5% of the sum insured shall be applicable, i.e., total claims 1,000.00 per hectare shall not be paid.

**RESTRUCTURED WEATHER BASED CROP INSURANCE SCHEME (KHARIF 2017)**

TERM SHEET

Annexure 2/22

State: **ANDHRA PRADESH** District: **CHITTOOR**

Mandal: **NINDRA**

Crop: <b>ROUNDNUG</b>	Weather Station: <b>NINDRA</b>	Unit: <b>HECTARE</b>
-----------------------	--------------------------------	----------------------

**1. DEFICIT RAINFALL**

	PERIOD	PHASE - I		PHASE - II		PHASE - III	
		16-Jul to 5-Aug	6-Aug to 31-Aug	1-Sep to 10-Oct			
1 A. RAINFALL VOLUME	INDEX	Aggregate of rainfall over respective Phases					
	STRIKE I	35 mm	110 mm	150 mm			
	STRIKE II	20 mm	35 mm	70 mm			
	EXIT	0 mm	0 mm	20 mm			
	RATE I (R)	100	60	30			
	RATE II (R)	225.00	42.85	112.00			
	MAXIMUM	6000	6000	8000			
TOTAL P/		20000					

	PERIOD	PHASE - I				
		16-Jul to 5-Sep				
1 B. RAINFALL DISTRIBUTION (Multiple Payouts)	INDEX	Number of days in a spell of Consecutive dry days				
	STRIKE (=)	20	25	30	35	40
	PAYOUT	2500	3000	5500	7500	10000
TOTAL P/		10000				

Note: A day with rainfr. 2.5 mm will be considered as a dry day.

**2. DISEASE CONGENIAL CLIMATE**

	PERIOD	PHASE - I		PHASE - II	
		1-Sep to 10-Oct			
DISEASE CONGENIAL CLIMATE	INDEX	No of days in the longest spell of consecutive days having daily maximum temperature < 35 °C with daily average Relative humidity > 85 %			
	STRIKE (=)	2	Cons. Day		
	EXIT	6	Cons. Day		
	RATE (Rs)	1200.00			
	MAXIMUM	6000			

**3. EXCESS RAINFALL (Single Payout)**

	PERIOD	PHASE - I		PHASE - II	
		1-Sep to 30-Sep	1-Oct to 31-Oct		
EXCESS RAINFALL (Single Payout)	INDEX	Highest of 3 consecutive days cumulative rainfall in respective phases			
	STRIKE (=)	150 mm	100 mm		
	EXIT	200 mm	200 mm		
	RATE (Rs)	20.00	20.00		
	MAXIMUM	2000	2000		
TOTAL P/		4000			
SUM INS/		40000			
PREMIUM					
PREMIUM					

Note: Frar 2.5% of the sum insured shall be applicable, i.e., total claims 1,000.00 per hectare shall not be paid.

**RESTRUCTURED WEATHER BASED CROP INSURANCE SCHEME (KHARIF 2017)**

TERM SHEET

Annexure 2/23

State: **ANDHRA PRADESH** District: **CHITTOOR**

Mandal: **K V P PURAM**

Crop: <b>ROUNDNUG</b>	Weather Station: <b>K V P PURAM</b>	Unit: <b>HECTARE</b>
-----------------------	-------------------------------------	----------------------

**1. DEFICIT RAINFALL**

	PERIOD	PHASE - I		PHASE - II		PHASE - III	
		16-Jul to 5-Aug	6-Aug to 31-Aug	1-Sep to 10-Oct			
1 A. RAINFALL VOLUME	INDEX	Aggregate of rainfall over respective Phases					
	STRIKE I	35 mm	90 mm	120 mm			
	STRIKE II	20 mm	30 mm	60 mm			
	EXIT	0 mm	0 mm	20 mm			
	RATE I (R)	100	60	30			
	RATE II (R)	225.00	80.00	155.00			
	MAXIMUM	6000	6000	8000			
TOTAL P/		20000					

	PERIOD	PHASE - I				
		16-Jul to 5-Sep				
1 B. RAINFALL DISTRIBUTION (Multiple Payouts)	INDEX	Number of days in a spell of Consecutive dry days				
	STRIKE (=)	20	25	30	35	40
	PAYOUT	2500	3000	5500	7500	10000
TOTAL P/		10000				

Note: A day with rainfr. 2.5 mm will be considered as a dry day.

**2. DISEASE CONGENIAL CLIMATE**

	PERIOD	PHASE - I		PHASE - II	
		1-Sep to 10-Oct			
DISEASE CONGENIAL CLIMATE	INDEX	No of days in the longest spell of consecutive days having daily maximum temperature < 35 °C with daily average Relative humidity > 85 %			
	STRIKE (=)	2	Cons. Day		
	EXIT	6	Cons. Day		
	RATE (Rs)	1200.00			
	MAXIMUM	6000			

**3. EXCESS RAINFALL (Single Payout)**

	PERIOD	PHASE - I		PHASE - II	
		1-Sep to 30-Sep	1-Oct to 31-Oct		
EXCESS RAINFALL (Single Payout)	INDEX	Highest of 3 consecutive days cumulative rainfall in respective phases			
	STRIKE (=)	150 mm	100 mm		
	EXIT	200 mm	200 mm		
	RATE (Rs)	20.00	20.00		
	MAXIMUM	2000	2000		
TOTAL P/		4000			
SUM INS/		40000			
PREMIUM					
PREMIUM					

Note: Frar 2.5% of the sum insured shall be applicable, i.e., total claims 1,000.00 per hectare shall not be paid.

**RESTRUCTURED WEATHER BASED CROP INSURANCE SCHEME (KHARIF 2017)**

TERM SHEET

Annexure 2/24

State: **ANDHRA PRADESH** District: **CHITTOOR**

Mandal: **NARAYANAVANAM**

Crop: <b>ROUNDNUG</b>	Weather Station: <b>NARAYANAVANAM</b>	Unit: <b>HECTARE</b>
-----------------------	---------------------------------------	----------------------

**1. DEFICIT RAINFALL**

	PERIOD	PHASE - I		PHASE - II		PHASE - III	
		16-Jul to 5-Aug	6-Aug to 31-Aug	1-Sep to 10-Oct			
1 A. RAINFALL VOLUME	INDEX	Aggregate of rainfall over respective Phases					
	STRIKE I	35 mm	110 mm	160 mm			
	STRIKE II	20 mm	35 mm	70 mm			
	EXIT	0 mm	0 mm	20 mm			
	RATE I (R)	100	60	30			
	RATE II (R)	225.00	42.85	106.00			
MAXIMUM	6000	6000	8000				
TOTAL P/		20000					

	PERIOD	PHASE - I				
		16-Jul to 5-Sep				
1 B. RAINFALL DISTRIBUTION (Multiple Payouts)	INDEX	Number of days in a spell of Consecutive dry days				
	STRIKE (=)	20	25	30	35	40
	PAYOUT	2500	3000	5500	7500	10000
TOTAL P/		10000				

Note: A day with rainfr. 2.5 mm will be considered as a dry day.

**2.**

	PERIOD	PHASE - I		PHASE - II	
		1-Sep to 10-Oct			
DISEASE CONGENIAL CLIMATE	INDEX	No of days in the longest spell of consecutive days having daily maximum temperature < 35 °C with daily average Relative humidity > 85 %			
	STRIKE (=)	2	Cons. Day		
	EXIT	6	Cons. Day		
	RATE (Rs)	1200.00			
	MAXIMUM	6000			

**3.**

	PERIOD	PHASE - I		PHASE - II	
		1-Sep to 30-Sep	1-Oct to 31-Oct		
EXCESS RAINFALL (Single Payout)	INDEX	Highest of 3 consecutive days cumulative rainfall in respective phases			
	STRIKE (=)	150 mm	100 mm		
	EXIT	200 mm	200 mm		
	RATE (Rs)	20.00			
	MAXIMUM	2000			
TOTAL P/		4000			
SUM INS/		40000			
PREMIUM					
PREMIUM					

Note: Frar 2.5% of the sum insured shall be applicable, i.e., total claims 1,000.00 per hectare shall not be paid.

**RESTRUCTURED WEATHER BASED CROP INSURANCE SCHEME (KHARIF 2017)**

TERM SHEET

Annexure 2/25

State: **ANDHRA PRADESH** District: **CHITTOOR**

Mandal: **VADAMALAPETA**

Crop: <b>ROUNDNUG</b>	Weather Station: <b>VADAMALAPETA</b>	Unit: <b>HECTARE</b>
-----------------------	--------------------------------------	----------------------

**1. DEFICIT RAINFALL**

	PERIOD	PHASE - I		PHASE - II		PHASE - III	
		16-Jul to 5-Aug	6-Aug to 31-Aug	1-Sep to 10-Oct			
1 A. RAINFALL VOLUME	INDEX	Aggregate of rainfall over respective Phases					
	STRIKE I	35 mm	110 mm	160 mm			
	STRIKE II	20 mm	35 mm	70 mm			
	EXIT	0 mm	0 mm	20 mm			
	RATE I (R)	100	60	30			
	RATE II (R)	225.00	42.85	106.00			
MAXIMUM	6000	6000	8000				
TOTAL P/		20000					

	PERIOD	PHASE - I				
		16-Jul to 5-Sep				
1 B. RAINFALL DISTRIBUTION (Multiple Payouts)	INDEX	Number of days in a spell of Consecutive dry days				
	STRIKE (=)	20	25	30	35	40
	PAYOUT	2500	3000	5500	7500	10000
TOTAL P/		10000				

Note: A day with rainfr. 2.5 mm will be considered as a dry day.

**2.**

	PERIOD	PHASE - I		PHASE - II	
		1-Sep to 10-Oct			
DISEASE CONGENIAL CLIMATE	INDEX	No of days in the longest spell of consecutive days having daily maximum temperature < 35 °C with daily average Relative humidity > 85 %			
	STRIKE (=)	2	Cons. Day		
	EXIT	6	Cons. Day		
	RATE (Rs)	1200.00			
	MAXIMUM	6000			

**3.**

	PERIOD	PHASE - I		PHASE - II	
		1-Sep to 30-Sep	1-Oct to 31-Oct		
EXCESS RAINFALL (Single Payout)	INDEX	Highest of 3 consecutive days cumulative rainfall in respective phases			
	STRIKE (=)	150 mm	100 mm		
	EXIT	200 mm	200 mm		
	RATE (Rs)	20.00			
	MAXIMUM	2000			
TOTAL P/		4000			
SUM INS/		40000			
PREMIUM					
PREMIUM					

Note: Frar 2.5% of the sum insured shall be applicable, i.e., total claims 1,000.00 per hectare shall not be paid.

**RESTRUCTURED WEATHER BASED CROP INSURANCE SCHEME (KHARIF 2017)**

TERM SHEET

Annexure 2/26

State: **ANDHRA PRADESH** District: **CHITTOOR**

Mandal: **TIRUPATI**

Crop: <b>ROUNDNUGU</b>	Weather Station: <b>TIRUPATI</b>	Unit: <b>HECTARE</b>
------------------------	----------------------------------	----------------------

**1. DEFICIT RAINFALL**

	PERIOD	PHASE - I		PHASE - II		PHASE - III	
		16-Jul to 5-Aug	6-Aug to 31-Aug	1-Sep to 10-Oct			
1 A. RAINFALL VOLUME	INDEX	Aggregate of rainfall over respective Phases					
	STRIKE I	35 mm	90 mm	120 mm			
	STRIKE II	20 mm	30 mm	60 mm			
	EXIT	0 mm	0 mm	20 mm			
	RATE I (R)	100	60	30			
	RATE II (R)	225.00	80.00	155.00			
	MAXIMUM	6000	6000	8000			
TOTAL P/		20000					

	PERIOD	PHASE - I				
		16-Jul to 5-Sep				
1 B. RAINFALL DISTRIBUTION (Multiple Payouts)	INDEX	Number of days in a spell of Consecutive dry days				
	STRIKE (=)	20	25	30	35	40
	PAYOUT	2500	3000	5500	7500	10000
TOTAL P/		10000				

Note: A day with rainfr: **2.5** mm will be considered as a dry day.

**2. DISEASE CONGENIAL CLIMATE**

	PERIOD	PHASE - I		PHASE - II	
		1-Sep to 10-Oct			
DISEASE CONGENIAL CLIMATE	INDEX	No of days in the longest spell of consecutive days having daily maximum temperature < 35 °C with daily average Relative humidity > 85 %			
	STRIKE (=)	2	Cons. Day		
	EXIT	6	Cons. Day		
	RATE (Rs)	1200.00	MAXIMUM		6000

**3. EXCESS RAINFALL (Single Payout)**

	PERIOD	PHASE - I		PHASE - II	
		1-Sep to 30-Sep	1-Oct to 31-Oct		
EXCESS RAINFALL (Single Payout)	INDEX	Highest of 3 consecutive days cumulative rainfall in respective phases			
	STRIKE (=)	150 mm	100 mm		
	EXIT	200 mm	200 mm		
	RATE (Rs)	20.00	20.00		
MAXIMUM	2000	2000			
TOTAL P/		4000			
SUM INS/		40000			
PREMIUM					
PREMIUM					

Note: Frar **2.5%** of the sum insured shall be applicable, i.e., total claims **1,000.00** per hectare shall not be paid.

**RESTRUCTURED WEATHER BASED CROP INSURANCE SCHEME (KHARIF 2017)**

TERM SHEET

Annexure 2/27

State: **ANDHRA PRADESH** District: **CHITTOOR**

Mandal: **KAMMAPALLE**

Crop: <b>ROUNDNUGU</b>	Weather Station: <b>KAMMAPALLE</b>	Unit: <b>HECTARE</b>
------------------------	------------------------------------	----------------------

**1. DEFICIT RAINFALL**

	PERIOD	PHASE - I		PHASE - II		PHASE - III	
		16-Jul to 5-Aug	6-Aug to 31-Aug	1-Sep to 10-Oct			
1 A. RAINFALL VOLUME	INDEX	Aggregate of rainfall over respective Phases					
	STRIKE I	35 mm	90 mm	140 mm			
	STRIKE II	20 mm	30 mm	70 mm			
	EXIT	0 mm	0 mm	20 mm			
	RATE I (R)	100	60	30			
	RATE II (R)	225.00	80.00	118.00			
	MAXIMUM	6000	6000	8000			
TOTAL P/		20000					

	PERIOD	PHASE - I				
		16-Jul to 5-Sep				
1 B. RAINFALL DISTRIBUTION (Multiple Payouts)	INDEX	Number of days in a spell of Consecutive dry days				
	STRIKE (=)	20	25	30	35	40
	PAYOUT	2500	3000	5500	7500	10000
TOTAL P/		10000				

Note: A day with rainfr: **2.5** mm will be considered as a dry day.

**2. DISEASE CONGENIAL CLIMATE**

	PERIOD	PHASE - I		PHASE - II	
		1-Sep to 10-Oct			
DISEASE CONGENIAL CLIMATE	INDEX	No of days in the longest spell of consecutive days having daily maximum temperature < 35 °C with daily average Relative humidity > 85 %			
	STRIKE (=)	2	Cons. Day		
	EXIT	6	Cons. Day		
	RATE (Rs)	1200.00	MAXIMUM		6000

**3. EXCESS RAINFALL (Single Payout)**

	PERIOD	PHASE - I		PHASE - II	
		1-Sep to 30-Sep	1-Oct to 31-Oct		
EXCESS RAINFALL (Single Payout)	INDEX	Highest of 3 consecutive days cumulative rainfall in respective phases			
	STRIKE (=)	150 mm	100 mm		
	EXIT	200 mm	200 mm		
	RATE (Rs)	20.00	20.00		
MAXIMUM	2000	2000			
TOTAL P/		4000			
SUM INS/		40000			
PREMIUM					
PREMIUM					

Note: Frar **2.5%** of the sum insured shall be applicable, i.e., total claims **1,000.00** per hectare shall not be paid.



**RESTRUCTURED WEATHER BASED CROP INSURANCE SCHEME (KHARIF 2017)**

TERM SHEET

Annexure 2/28

State: **ANDHRA PRADESH** District: **CHITTOOR**

Mandal: **CHANDRAGIRI**

Crop: <b>ROUNDLEAF</b>	Weather Station: <b>CHANDRAGIRI</b>	Unit: <b>HECTARE</b>
------------------------	-------------------------------------	----------------------

1. **DEFICIT RAINFALL**

	PERIOD	PHASE - I		PHASE - II		PHASE - III	
		16-Jul to 5-Aug	6-Aug to 31-Aug	1-Sep to 10-Oct			
1 A. RAINFALL VOLUME	INDEX	Aggregate of rainfall over respective Phases					
	STRIKE I	35 mm	90 mm	150 mm			
	STRIKE II	20 mm	30 mm	70 mm			
	EXIT	0 mm	0 mm	20 mm			
	RATE I (Rs)	100	60	30			
	RATE II (Rs)	225.00	80.00	112.00			
	MAXIMUM	6000	6000	8000			
TOTAL P/		20000					

	PERIOD	16-Jul to 5-Sep				
		16-Jul	25	30	35	40
1 B. RAINFALL DISTRIBUTION (Multiple Payouts)	INDEX	Number of days in a spell of Consecutive dry days				
	STRIKE I	20	25	30	35	40
	PAYOUT	2500	3000	5500	7500	10000
TOTAL P/		10000				

Note: A day with rainf: **2.5** mm will be considered as a dry day.

2.

	PERIOD	1-Sep to 10-Oct	
		1-Sep	10-Oct
DISEASE CONGENIAL CLIMATE	INDEX	No of days in the longest spell of consecutive days having daily maximum temperature < 35 °C with daily average Relative humidity > 85 %	
	STRIKE I	2	Cons. Day
	EXIT	6	Cons. Day
	RATE (Rs)	1200.00	
	MAXIMUM	6000	

3.

	PERIOD	PHASE - I		PHASE-II	
		1-Sep to 30-Sep	1-Oct to 31-Oct		
EXCESS RAINFALL (Single Payout)	INDEX	Highest of 3 consecutive days cumulative rainfall in respective phases			
	STRIKE I	150 mm	100 mm		
	EXIT	200 mm	200 mm		
	RATE (Rs)	20.00		20.00	
	MAXIMUM	2000		2000	
TOTAL P/		4000			
SUM INS/		40000			
PREMIUM					
PREMIUM					

Note: Frar **2.5%** of the sum insured shall be applicable, i.e., total claims **1,000.00** per hectare shall not be paid.

**RESTRUCTURED WEATHER BASED CROP INSURANCE SCHEME (KHARIF 2017)**

TERM SHEET

Annexure 2/29

State: **ANDHRA PRADESH** District: **CHITTOOR**

Mandal: **CHINNAGOTTIGALLU**

Crop: <b>ROUNDNUG</b>	Weather Station: <b>CHINNAGOTTIGALLU</b>	Unit: <b>HECTARE</b>
-----------------------	--	----------------------

**1. DEFICIT RAINFALL**

1 A.	RAINFALL VOLUME	PERIOD	PHASE - I		PHASE - II		PHASE - III	
			16-Jul to 5-Aug	6-Aug to 31-Aug	1-Sep to 10-Oct			
		INDEX	Aggregate of rainfall over respective Phases					
		STRIKE I	35 mm	80 mm	140 mm			
		STRIKE II	20 mm	20 mm	70 mm			
		EXIT	0 mm	0 mm	20 mm			
		RATE I (R)	100	70	30			
		RATE II (R)	225.00	90.00	118.00			
		MAXIMUM	6000	6000	8000			
		TOTAL P	20000					

1 B.	RAINFALL DISTRIBUTION (Multiple Payouts)	PERIOD	16-Jul to 5-Sep				
			INDEX Number of days in a spell of Consecutive dry days				
		STRIKE (H)	20	25	30	35	40
		PAYOUT	2500	3000	5500	7500	10000
		TOTAL P	10000				

Note: A day with rainfr: 2.5 mm will be considered as a dry day.

**2.**

DISEASE CONGENIAL CLIMATE	PERIOD	1-Sep to 10-Oct	
		INDEX	35 °C with
		No of days in the longest spell of consecutive days having daily maximum temperature < daily average Relative humidity > 85 %	
		STRIKE (H)	2 Cons. Day
		EXIT	6 Cons. Day
		RATE (Rs)	1200.00
		MAXIMUM	6000

**3.**

EXCESS RAINFALL (Single Payout)	PERIOD	PHASE - I		PHASE-II	
		1-Sep to 30-Sep	1-Oct to 31-Oct	Highest of 3 consecutive days cumulative rainfall in respective phases	
	INDEX				
	STRIKE (H)	150 mm	100 mm		
	EXIT	200 mm	200 mm		
	RATE (Rs)	20.00	20.00		
	MAXIMUM	2000	2000		
	TOTAL P	4000			
	SUM INS	40000			
	PREMIUM				
	PREMIUM				

Note: Frar 2.5% of the sum insured shall be applicable, i.e., total claims 1,000.00 per hectare shall not be paid.

**RESTRUCTURED WEATHER BASED CROP INSURANCE SCHEME (KHARIF 2017)**

TERM SHEET

Annexure 2/30

State: **ANDHRA PRADESH** District: **CHITTOOR**

Mandal: **ROMPICHERLA**

Crop: <b>ROUNDNUG</b>	Weather Station: <b>ROMPICHERLA</b>	Unit: <b>HECTARE</b>
-----------------------	-------------------------------------	----------------------

**1. DEFICIT RAINFALL**

1 A.	RAINFALL VOLUME	PERIOD	PHASE - I		PHASE - II		PHASE - III	
			16-Jul to 5-Aug	6-Aug to 31-Aug	1-Sep to 10-Oct			
		INDEX	Aggregate of rainfall over respective Phases					
		STRIKE I	35 mm	110 mm	150 mm			
		STRIKE II	20 mm	35 mm	70 mm			
		EXIT	0 mm	0 mm	20 mm			
		RATE I (R)	100	60	30			
		RATE II (R)	225.00	42.85	112.00			
		MAXIMUM	6000	6000	8000			
		TOTAL P	20000					

1 B.	RAINFALL DISTRIBUTION (Multiple Payouts)	PERIOD	16-Jul to 5-Sep				
			INDEX Number of days in a spell of Consecutive dry days				
		STRIKE (H)	20	25	30	35	40
		PAYOUT	2500	3000	5500	7500	10000
		TOTAL P	10000				

Note: A day with rainfr: 2.5 mm will be considered as a dry day.

**2.**

DISEASE CONGENIAL CLIMATE	PERIOD	1-Sep to 10-Oct	
		INDEX	35 °C with
		No of days in the longest spell of consecutive days having daily maximum temperature < daily average Relative humidity > 85 %	
		STRIKE (H)	2 Cons. Day
		EXIT	6 Cons. Day
		RATE (Rs)	1200.00
		MAXIMUM	6000

**3.**

EXCESS RAINFALL (Single Payout)	PERIOD	PHASE - I		PHASE-II	
		1-Sep to 30-Sep	1-Oct to 31-Oct	Highest of 3 consecutive days cumulative rainfall in respective phases	
	INDEX				
	STRIKE (H)	150 mm	100 mm		
	EXIT	200 mm	200 mm		
	RATE (Rs)	20.00	20.00		
	MAXIMUM	2000	2000		
	TOTAL P	4000			
	SUM INS	40000			
	PREMIUM				
	PREMIUM				

Note: Frar 2.5% of the sum insured shall be applicable, i.e., total claims 1,000.00 per hectare shall not be paid.

**RESTRUCTURED WEATHER BASED CROP INSURANCE SCHEME (KHARIF 2017)**

TERM SHEET

Annexure 2/33

State: **ANDHRA PRADESH** District: **CHITTOOR**

Mandal: **VAYALPAD**

Crop: <b>ROUNDNUTS</b>	Weather Station: <b>VAYALPAD</b>	Unit: <b>HECTARE</b>
------------------------	----------------------------------	----------------------

**1. DEFICIT RAINFALL**

	PERIOD	PHASE - I		PHASE - II		PHASE - III	
		16-Jul to 5-Aug	6-Aug to 31-Aug	1-Sep to 10-Oct			
1 A. RAINFALL VOLUME	INDEX	Aggregate of rainfall over respective Phases					
	STRIKE I	35 mm	90 mm	120 mm			
	STRIKE II	20 mm	30 mm	60 mm			
	EXIT	0 mm	0 mm	20 mm			
	RATE I (Rs)	100	60	30			
	RATE II (Rs)	225.00	80.00	155.00			
MAXIMUM	6000	6000	8000				
TOTAL P/		20000					

	PERIOD	16-Jul to 5-Sep				
1 B. RAINFALL DISTRIBUTION (Multiple Payouts)	INDEX	Number of days in a spell of Consecutive dry days				
	STRIKE I	20	25	30	35	40
	PAYOUT	2500	3000	5500	7500	10000
TOTAL P/		10000				

Note: A day with rainf: **2.5** mm will be considered as a dry day.

**2.**

	PERIOD	1-Sep to 10-Oct	
DISEASE CONGENIAL CLIMATE	INDEX	No of days in the longest spell of consecutive days having daily maximum temperature < 35 °C with daily average Relative humidity > 85 %	
	STRIKE I	2	Cons. Day
	EXIT	6	Cons. Day
	RATE (Rs)	1200.00	
MAXIMUM	6000		

**3.**

	PERIOD	PHASE - I		PHASE-II	
		1-Sep to 30-Sep	1-Oct to 31-Oct		
EXCESS RAINFALL (Single Payout)	INDEX	Highest of 3 consecutive days cumulative rainfall in respective phases			
	STRIKE I	150 mm	100 mm		
	EXIT	200 mm	200 mm		
	RATE (Rs)	20.00	20.00		
	MAXIMUM	2000	2000		
TOTAL P/		4000			
SUM INS/		40000			
PREMIUM					
PREMIUM					

Note: For **2.5%** of the sum insured shall be applicable, i.e., total claims **1,000.00** per hectare shall not be paid.

**RESTRUCTURED WEATHER BASED CROP INSURANCE SCHEME (KHARIF 2017)**

TERM SHEET

Annexure 2/34

State: **ANDHRA PRADESH** District: **CHITTOOR**

Mandal: **NIMMANAPALLE**

Crop: <b>ROUNDNUT</b>	Weather Station: <b>NIMMANAPALLE</b>	Unit: <b>HECTARE</b>
-----------------------	--------------------------------------	----------------------

**1. DEFICIT RAINFALL**

	PERIOD	PHASE - I		PHASE - II		PHASE - III	
		16-Jul to 5-Aug	6-Aug to 31-Aug	1-Sep to 10-Oct			
1 A. RAINFALL VOLUME	INDEX	Aggregate of rainfall over respective Phases					
	STRIKE I	35 mm	70 mm	120 mm			
	STRIKE II	20 mm	20 mm	50 mm			
	EXIT	0 mm	0 mm	20 mm			
	RATE I (R)	100	70	30			
	RATE II (R)	225.00	125.00	196.67			
	MAXIMUM	6000	6000	8000			
TOTAL P/		20000					

1 B. RAINFALL DISTRIBUTION (Multiple Payouts)	PERIOD	16-Jul to 5-Sep				
	INDEX	Number of days in a spell of Consecutive dry days				
	STRIKE (=)	20	25	30	35	40
	PAYOUT	2500	3000	5500	7500	10000
TOTAL P/		10000				

Note: A day with rainfr. 2.5 mm will be considered as a dry day.

**2.**

DISEASE CONGENIAL CLIMATE	PERIOD	1-Sep to 10-Oct		
	INDEX	No of days in the longest spell of consecutive days having daily maximum temperature < 35 °C with daily average Relative humidity > 85 %		
	STRIKE (=)	2 Cons. Day		
	EXIT	6 Cons. Day		
	RATE (Rs)	1200.00		
MAXIMUM	6000			

**3.**

	PERIOD	PHASE - I		PHASE-II	
		1-Sep to 30-Sep	1-Oct to 31-Oct		
3. EXCESS RAINFALL (Single Payout)	INDEX	Highest of 3 consecutive days cumulative rainfall in respective phases			
	STRIKE (=)	150 mm	100 mm		
	EXIT	200 mm	200 mm		
	RATE (Rs)	20.00	20.00		
	MAXIMUM	2000	2000		
TOTAL P/		4000			
SUM INS/		40000			
PREMIUM					
PREMIUM					

Note: Frar 2.5% of the sum insured shall be applicable, i.e., total claims 1,000.00 per hectare shall not be paid.

**RESTRUCTURED WEATHER BASED CROP INSURANCE SCHEME (KHARIF 2017)**

TERM SHEET

Annexure 2/35

State: **ANDHRA PRADESH** District: **CHITTOOR**

Mandal: **MANDAPALLE**

Crop: <b>ROUNDNUT</b>	Weather Station: <b>MANDAPALLE</b>	Unit: <b>HECTARE</b>
-----------------------	------------------------------------	----------------------

**1. DEFICIT RAINFALL**

	PERIOD	PHASE - I		PHASE - II		PHASE - III	
		16-Jul to 5-Aug	6-Aug to 31-Aug	1-Sep to 10-Oct			
1 A. RAINFALL VOLUME	INDEX	Aggregate of rainfall over respective Phases					
	STRIKE I	35 mm	90 mm	150 mm			
	STRIKE II	20 mm	30 mm	70 mm			
	EXIT	0 mm	0 mm	20 mm			
	RATE I (R)	100	60	30			
	RATE II (R)	225.00	80.00	112.00			
	MAXIMUM	6000	6000	8000			
TOTAL P/		20000					

1 B. RAINFALL DISTRIBUTION (Multiple Payouts)	PERIOD	16-Jul to 5-Sep				
	INDEX	Number of days in a spell of Consecutive dry days				
	STRIKE (=)	20	25	30	35	40
	PAYOUT	2500	3000	5500	7500	10000
TOTAL P/		10000				

Note: A day with rainfr. 2.5 mm will be considered as a dry day.

**2.**

DISEASE CONGENIAL CLIMATE	PERIOD	1-Sep to 10-Oct		
	INDEX	No of days in the longest spell of consecutive days having daily maximum temperature < 35 °C with daily average Relative humidity > 85 %		
	STRIKE (=)	2 Cons. Day		
	EXIT	6 Cons. Day		
	RATE (Rs)	1200.00		
MAXIMUM	6000			

**3.**

	PERIOD	PHASE - I		PHASE-II	
		1-Sep to 30-Sep	1-Oct to 31-Oct		
3. EXCESS RAINFALL (Single Payout)	INDEX	Highest of 3 consecutive days cumulative rainfall in respective phases			
	STRIKE (=)	150 mm	100 mm		
	EXIT	200 mm	200 mm		
	RATE (Rs)	20.00	20.00		
	MAXIMUM	2000	2000		
TOTAL P/		4000			
SUM INS/		40000			
PREMIUM					
PREMIUM					

Note: Frar 2.5% of the sum insured shall be applicable, i.e., total claims 1,000.00 per hectare shall not be paid.

**RESTRUCTURED WEATHER BASED CROP INSURANCE SCHEME (KHARIF 2017)**

TERM SHEET

Annexure 2/36

State: **ANDHRA PRADESH** District: **CHITTOOR**

Mandal: **RAMASAMUDRAM**

Crop: <b>ROUNDNUG</b>	Weather Station: <b>RAMASAMUDRAM</b>	Unit: <b>HECTARE</b>
-----------------------	--------------------------------------	----------------------

**1. DEFICIT RAINFALL**

	PERIOD	PHASE - I		PHASE - II		PHASE - III	
		16-Jul	to 5-Aug	6-Aug	to 31-Aug	1-Sep	to 10-Oct
1 A. RAINFALL VOLUME	INDEX	Aggregate of rainfall over respective Phases					
	STRIKE I	35	mm	70	mm	150	mm
	STRIKE II	20	mm	20	mm	70	mm
	EXIT	0	mm	0	mm	20	mm
	RATE I (R)	100		70		30	
	RATE II (R)	225.00		125.00		112.00	
	MAXIMUM	6000		6000		8000	
TOTAL P/		20000					

	PERIOD	PHASE - I				
		16-Jul	to 25	30	35	5-Sep
1 B. RAINFALL DISTRIBUTION (Multiple Payouts)	INDEX	Number of days in a spell of Consecutive dry days				
	STRIKE (-)	20	25	30	35	40
	PAYOUT	2500	3000	5500	7500	10000
TOTAL P/		10000				

Note: A day with rainfr: 2.5 mm will be considered as a dry day.

**2.**

	PERIOD	PHASE - I		PHASE - II	
		1-Sep	to 10-Oct	1-Sep	to 10-Oct
DISEASE CONGENIAL CLIMATE	INDEX	No of days in the longest spell of consecutive days having daily maximum temperature < 35 °C with daily average Relative humidity > 85 %			
	STRIKE (-)	2	Cons. Day		
	EXIT	6	Cons. Day		
	RATE (Rs)	1200.00			
	MAXIMUM	6000			

**3.**

	PERIOD	PHASE - I		PHASE - II	
		1-Sep	to 30-Sep	1-Oct	to 31-Oct
EXCESS RAINFALL (Single Payout)	INDEX	Highest of 3 consecutive days cumulative rainfall in respective phases			
	STRIKE (-)	150	mm	100	mm
	EXIT	200	mm	200	mm
	RATE (Rs)	20.00		20.00	
	MAXIMUM	2000		2000	
TOTAL P/		4000			
SUM INS/		40000			
PREMIUM					
PREMIUM					

Note: Frar 2.5% of the sum insured shall be applicable, i.e., total claims 1,000.00 per hectare shall not be paid.

**RESTRUCTURED WEATHER BASED CROP INSURANCE SCHEME (KHARIF 2017)**

TERM SHEET

Annexure 2/37

State: **ANDHRA PRADESH** District: **CHITTOOR**

Mandal: **PUNGANUR**

Crop: <b>ROUNDNUG</b>	Weather Station: <b>PUNGANUR</b>	Unit: <b>HECTARE</b>
-----------------------	----------------------------------	----------------------

**1. DEFICIT RAINFALL**

	PERIOD	PHASE - I		PHASE - II		PHASE - III	
		16-Jul	to 5-Aug	6-Aug	to 31-Aug	1-Sep	to 10-Oct
1 A. RAINFALL VOLUME	INDEX	Aggregate of rainfall over respective Phases					
	STRIKE I	35	mm	90	mm	150	mm
	STRIKE II	20	mm	30	mm	70	mm
	EXIT	0	mm	0	mm	20	mm
	RATE I (R)	100		60		30	
	RATE II (R)	225.00		80.00		112.00	
	MAXIMUM	6000		6000		8000	
TOTAL P/		20000					

	PERIOD	PHASE - I				
		16-Jul	to 25	30	35	5-Sep
1 B. RAINFALL DISTRIBUTION (Multiple Payouts)	INDEX	Number of days in a spell of Consecutive dry days				
	STRIKE (-)	20	25	30	35	40
	PAYOUT	2500	3000	5500	7500	10000
TOTAL P/		10000				

Note: A day with rainfr: 2.5 mm will be considered as a dry day.

**2.**

	PERIOD	PHASE - I		PHASE - II	
		1-Sep	to 10-Oct	1-Sep	to 10-Oct
DISEASE CONGENIAL CLIMATE	INDEX	No of days in the longest spell of consecutive days having daily maximum temperature < 35 °C with daily average Relative humidity > 85 %			
	STRIKE (-)	2	Cons. Day		
	EXIT	6	Cons. Day		
	RATE (Rs)	1200.00			
	MAXIMUM	6000			

**3.**

	PERIOD	PHASE - I		PHASE - II	
		1-Sep	to 30-Sep	1-Oct	to 31-Oct
EXCESS RAINFALL (Single Payout)	INDEX	Highest of 3 consecutive days cumulative rainfall in respective phases			
	STRIKE (-)	150	mm	100	mm
	EXIT	200	mm	200	mm
	RATE (Rs)	20.00		20.00	
	MAXIMUM	2000		2000	
TOTAL P/		4000			
SUM INS/		40000			
PREMIUM					
PREMIUM					

Note: Frar 2.5% of the sum insured shall be applicable, i.e., total claims 1,000.00 per hectare shall not be paid.

**RESTRUCTURED WEATHER BASED CROP INSURANCE SCHEME (KHARIF 2017)**

TERM SHEET

Annexure 2/38

State: **ANDHRA PRADESH** District: **CHITTOOR**

Mandal: **CHOWDEPALLE**

Crop: <b>ROUNDNUTS</b>	Weather Station: <b>CHOWDEPALLE</b>	Unit: <b>HECTARE</b>
------------------------	-------------------------------------	----------------------

**1. DEFICIT RAINFALL**

	PERIOD	PHASE - I		PHASE - II		PHASE - III	
		16-Jul to 5-Aug	6-Aug to 31-Aug	1-Sep to 10-Oct			
1 A. RAINFALL VOLUME	INDEX	Aggregate of rainfall over respective Phases					
	STRIKE I	35 mm	90 mm	110 mm			
	STRIKE II	20 mm	30 mm	60 mm			
	EXIT	0 mm	0 mm	20 mm			
	RATE I (R)	100	60	30			
	RATE II (R)	225.00	80.00	206.67			
	MAXIMUM	6000	6000	8000			
TOTAL P/		20000					

1 B. RAINFALL DISTRIBUTION (Multiple Payouts)	PERIOD	16-Jul to 5-Sep				
	INDEX	Number of days in a spell of Consecutive dry days				
	STRIKE (R)	20	25	30	35	40
PAYOUT	2500	3000	5500	7500	10000	
TOTAL P/		10000				

Note: A day with rainfall 2.5 mm will be considered as a dry day.

**2.**

DISEASE CONGENIAL CLIMATE	PERIOD	1-Sep to 10-Oct		
	INDEX	No of days in the longest spell of consecutive days having daily maximum temperature < 35 °C with daily average Relative humidity > 85 %		
	STRIKE (R)	2	Cons. Day	
	EXIT	6	Cons. Day	
	RATE (Rs)	1200.00		
MAXIMUM	6000			

**3.**

	PERIOD	PHASE - I		PHASE-II	
		1-Sep to 30-Sep	1-Oct to 31-Oct		
EXCESS RAINFALL (Single Payout)	INDEX	Highest of 3 consecutive days cumulative rainfall in respective phases			
	STRIKE (R)	150 mm	100 mm		
	EXIT	200 mm	200 mm		
	RATE (Rs)	20.00	20.00		
	MAXIMUM	2000	2000		
TOTAL P/		4000			
SUM INS/		40000			
PREMIUM					
PREMIUM					

Note: Frar 2.5% of the sum insured shall be applicable, i.e., total claims 1,000.00 per hectare shall not be paid.

**RESTRUCTURED WEATHER BASED CROP INSURANCE SCHEME (KHARIF 2017)**

TERM SHEET

Annexure 2/39

State: **ANDHRA PRADESH** District: **CHITTOOR**

Mandal: **SOMALA**

Crop: <b>ROUNDNUT</b>	Weather Station: <b>SOMALA</b>	Unit: <b>HECTARE</b>
-----------------------	--------------------------------	----------------------

**1. DEFICIT RAINFALL**

	PERIOD	PHASE - I		PHASE - II		PHASE - III	
		16-Jul to 5-Aug	6-Aug to 31-Aug	1-Sep to 10-Oct			
1 A. RAINFALL VOLUME	INDEX	Aggregate of rainfall over respective Phases					
	STRIKE I	35 mm	90 mm	140 mm			
	STRIKE II	20 mm	30 mm	70 mm			
	EXIT	0 mm	0 mm	20 mm			
	RATE I (R)	100	60	30			
	RATE II (R)	225.00	80.00	118.00			
	MAXIMUM	6000	6000	8000			
TOTAL P/		20000					

	PERIOD	PHASE - I			
		16-Jul to 5-Sep			
1 B. RAINFALL DISTRIBUTION (Multiple Payouts)	INDEX	Number of days in a spell of Consecutive dry days			
	STRIKE (I)	20	25	30	35
	PAYOUT	2500	3000	5500	7500
TOTAL P/		10000			

Note: A day with rainfr. 2.5 mm will be considered as a dry day.

**2.**

	PERIOD	PHASE - I		PHASE - II	
		1-Sep to 10-Oct			
DISEASE CONGENIAL CLIMATE	INDEX	No of days in the longest spell of consecutive days having daily maximum temperature < 35 °C with daily average Relative humidity > 85 %			
	STRIKE (I)	2	Cons. Day		
	EXIT	6	Cons. Day		
	RATE (Rs)	1200.00			
	MAXIMUM	6000			

**3.**

	PERIOD	PHASE - I		PHASE - II	
		1-Sep to 30-Sep	1-Oct to 31-Oct		
EXCESS RAINFALL (Single Payout)	INDEX	Highest of 3 consecutive days cumulative rainfall in respective phases			
	STRIKE (I)	150 mm	100 mm		
	EXIT	200 mm	200 mm		
	RATE (Rs)	20.00	20.00		
	MAXIMUM	2000	2000		
TOTAL P/		4000			
SUM INS/		40000			
PREMIUM					
PREMIUM					

Note: Frar 2.5% of the sum insured shall be applicable, i.e., total claims 1,000.00 per hectare shall not be paid.

**RESTRUCTURED WEATHER BASED CROP INSURANCE SCHEME (KHARIF 2017)**

TERM SHEET

Annexure 2/40

State: **ANDHRA PRADESH** District: **CHITTOOR**

Mandal: **SODAM**

Crop: <b>ROUNDNUT</b>	Weather Station: <b>SODAM</b>	Unit: <b>HECTARE</b>
-----------------------	-------------------------------	----------------------

**1. DEFICIT RAINFALL**

	PERIOD	PHASE - I		PHASE - II		PHASE - III	
		16-Jul to 5-Aug	6-Aug to 31-Aug	1-Sep to 10-Oct			
1 A. RAINFALL VOLUME	INDEX	Aggregate of rainfall over respective Phases					
	STRIKE I	35 mm	70 mm	140 mm			
	STRIKE II	20 mm	30 mm	70 mm			
	EXIT	0 mm	0 mm	20 mm			
	RATE I (R)	100	70	30			
	RATE II (R)	225.00	106.66	118.00			
	MAXIMUM	6000	6000	8000			
TOTAL P/		20000					

	PERIOD	PHASE - I			
		16-Jul to 5-Sep			
1 B. RAINFALL DISTRIBUTION (Multiple Payouts)	INDEX	Number of days in a spell of Consecutive dry days			
	STRIKE (I)	20	25	30	35
	PAYOUT	2500	3000	5500	7500
TOTAL P/		10000			

Note: A day with rainfr. 2.5 mm will be considered as a dry day.

**2.**

	PERIOD	PHASE - I		PHASE - II	
		1-Sep to 10-Oct			
DISEASE CONGENIAL CLIMATE	INDEX	No of days in the longest spell of consecutive days having daily maximum temperature < 35 °C with daily average Relative humidity > 85 %			
	STRIKE (I)	2	Cons. Day		
	EXIT	6	Cons. Day		
	RATE (Rs)	1200.00			
	MAXIMUM	6000			

**3.**

	PERIOD	PHASE - I		PHASE - II	
		1-Sep to 30-Sep	1-Oct to 31-Oct		
EXCESS RAINFALL (Single Payout)	INDEX	Highest of 3 consecutive days cumulative rainfall in respective phases			
	STRIKE (I)	150 mm	100 mm		
	EXIT	200 mm	200 mm		
	RATE (Rs)	20.00	20.00		
	MAXIMUM	2000	2000		
TOTAL P/		4000			
SUM INS/		40000			
PREMIUM					
PREMIUM					

Note: Frar 2.5% of the sum insured shall be applicable, i.e., total claims 1,000.00 per hectare shall not be paid.

**RESTRUCTURED WEATHER BASED CROP INSURANCE SCHEME (KHARIF 2017)**

TERM SHEET

Annexure 2/41

State: **ANDHRA PRADESH** District: **CHITTOOR**

Mandal: **PULICHERLA**

Crop: <b>ROUNDNUT</b>	Weather Station: <b>PULICHERLA</b>	Unit: <b>HECTARE</b>
-----------------------	------------------------------------	----------------------

**1. DEFICIT RAINFALL**

	PERIOD	PHASE - I		PHASE - II		PHASE - III	
		16-Jul to 5-Aug	6-Aug to 31-Aug	1-Sep to 10-Oct			
1 A. RAINFALL VOLUME	INDEX	Aggregate of rainfall over respective Phases					
	STRIKE I	35 mm	110 mm	140 mm			
	STRIKE II	20 mm	35 mm	70 mm			
	EXIT	0 mm	0 mm	20 mm			
	RATE I (R)	100	60	30			
	RATE II (R)	225.00	42.85	118.00			
	MAXIMUM	6000	6000	8000			
TOTAL P/		20000					

	PERIOD	16-Jul to 5-Sep				
		Number of days in a spell of Consecutive dry days				
1 B. RAINFALL DISTRIBUTION (Multiple Payouts)	INDEX					
	STRIKE (H)	20	25	30	35	40
	PAYOUT	2500	3000	5500	7500	10000
TOTAL P/		10000				

Note: A day with rainfr: 2.5 mm will be considered as a dry day.

**2.**

	PERIOD	1-Sep to 10-Oct	
		INDEX	
DISEASE CONGENIAL CLIMATE	INDEX	No of days in the longest spell of consecutive days having daily maximum temperature < 35 °C with daily average Relative humidity > 85 %	
	STRIKE (H)	2 Cons. Day	
	EXIT	6 Cons. Day	
	RATE (Rs)	1200.00	
	MAXIMUM	6000	

**3.**

	PERIOD	PHASE - I		PHASE-II	
		1-Sep to 30-Sep	1-Oct to 31-Oct		
EXCESS RAINFALL (Single Payout)	INDEX	Highest of 3 consecutive days cumulative rainfall in respective phases			
	STRIKE (H)	150 mm	100 mm		
	EXIT	200 mm	200 mm		
	RATE (Rs)	20.00	20.00		
	MAXIMUM	2000	2000		
TOTAL P/		4000			
SUM INS/		40000			
PREMIUM (Rs.)					
PREMIUM					

Note: Frar 2.5% of the sum insured shall be applicable, i.e., total claims 1,000.00 per hectare shall not be paid.

**RESTRUCTURED WEATHER BASED CROP INSURANCE SCHEME (KHARIF 2017)**

TERM SHEET

Annexure 2/43

State: **ANDHRA PRADESH** District: **CHITTOOR**

Mandal: **VEDURU KUPPAM**

Crop: <b>ROUNDNUT</b>	Weather Station: <b>VEDURU KUPPAM</b>	Unit: <b>HECTARE</b>
-----------------------	---------------------------------------	----------------------

**1. DEFICIT RAINFALL**

	PERIOD	PHASE - I		PHASE - II		PHASE - III	
		16-Jul to 5-Aug	6-Aug to 31-Aug	1-Sep to 10-Oct			
1 A. RAINFALL VOLUME	INDEX	Aggregate of rainfall over respective Phases					
	STRIKE I	35 mm	70 mm	140 mm			
	STRIKE II	20 mm	20 mm	60 mm			
	EXIT	0 mm	0 mm	20 mm			
	RATE I (R)	100	70	30			
	RATE II (R)	225.00	125.00	140.00			
	MAXIMUM	6000	6000	8000			
TOTAL P/		20000					

	PERIOD	16-Jul to 5-Sep				
		Number of days in a spell of Consecutive dry days				
1 B. RAINFALL DISTRIBUTION (Multiple Payouts)	INDEX					
	STRIKE (H)	20	25	30	35	40
	PAYOUT	2500	3000	5500	7500	10000
TOTAL P/		10000				

Note: A day with rainfr: 2.5 mm will be considered as a dry day.

**2.**

	PERIOD	1-Sep to 10-Oct	
		INDEX	
DISEASE CONGENIAL CLIMATE	INDEX	No of days in the longest spell of consecutive days having daily maximum temperature < 35 °C with daily average Relative humidity > 85 %	
	STRIKE (H)	2 Cons. Day	
	EXIT	6 Cons. Day	
	RATE (Rs)	1200.00	
	MAXIMUM	6000	

**3.**

	PERIOD	PHASE - I		PHASE-II	
		1-Sep to 30-Sep	1-Oct to 31-Oct		
EXCESS RAINFALL (Single Payout)	INDEX	Highest of 3 consecutive days cumulative rainfall in respective phases			
	STRIKE (H)	150 mm	100 mm		
	EXIT	200 mm	200 mm		
	RATE (Rs)	20.00	20.00		
	MAXIMUM	2000	2000		
TOTAL P/		4000			
SUM INS/		40000			
PREMIUM (Rs.)					
PREMIUM					

Note: Frar 2.5% of the sum insured shall be applicable, i.e., total claims 1,000.00 per hectare shall not be paid.



**RESTRUCTURED WEATHER BASED CROP INSURANCE SCHEME (KHARIF 2017)**

TERM SHEET

Annexure 2/44

State: **ANDHRA PRADESH** District: **CHITTOOR**

Mandal: **PUTTUR**

Crop: <b>ROUNDNUTS</b>	Weather Station: <b>PUTTUR</b>	Unit: <b>HECTARE</b>
------------------------	--------------------------------	----------------------

**1. DEFICIT RAINFALL**

	PERIOD	PHASE - I		PHASE - II		PHASE - III	
		16-Jul to 5-Aug	6-Aug to 31-Aug	1-Sep to 10-Oct			
1 A. RAINFALL VOLUME	INDEX	Aggregate of rainfall over respective Phases					
	STRIKE I	35 mm	120 mm	180 mm			
	STRIKE II	20 mm	50 mm	80 mm			
	EXIT	0 mm	0 mm	20 mm			
	RATE I (Rs)	100	70	30			
	RATE II (Rs)	225.00	22.00	83.33			
MAXIMUM	6000	6000	8000				
TOTAL PA		20000					

	PERIOD	PHASE - I				
		16-Jul to 5-Sep				
1 B. RAINFALL DISTRIBUTION (Multiple Payouts)	INDEX	Number of days in a spell of Consecutive dry days				
	STRIKE I	20	25	30	35	40
	PAYOUT	2500	3000	5500	7500	10000
TOTAL PA		10000				

Note: A day with rain: **2.5** mm will be considered as a dry day.

**2.**

	PERIOD	PHASE - I	
		1-Sep to 10-Oct	
DISEASE CONGENIAL CLIMATE	INDEX	No of days in the longest spell of consecutive days having daily maximum temperature < 35 °C with daily average Relative humidity > 85 %	
	STRIKE I	2	Cons. Day
	EXIT	6	Cons. Day
	RATE (Rs)	1200.00	
	MAXIMUM	6000	

**3.**

	PERIOD	PHASE - I		PHASE-II	
		1-Sep to 30-Sep	1-Oct to 31-Oct		
EXCESS RAINFALL (Single Payout)	INDEX	Highest of 3 consecutive days cumulative rainfall in respective phases			
	STRIKE I	150 mm	100 mm		
	EXIT	200 mm	200 mm		
	RATE (Rs)	20.00	20.00		
	MAXIMUM	2000	2000		
TOTAL PA		4000			
SUM INS		40000			
PREMIUM (Rs.)					
PREMIUM					

Note: For **2.5%** of the sum insured shall be applicable, i.e., total claims **1,000.00** per hectare shall not be paid.

**RESTRUCTURED WEATHER BASED CROP INSURANCE SCHEME (KHARIF 2017)**

TERM SHEET

Annexure 2/45

State: **ANDHRA PRADESH** District: **CHITTOOR**

Mandal: **NAGARI**

Crop: <b>ROUNDNEE</b>	Weather Station: <b>NAGARI</b>	Unit: <b>HECTARE</b>
-----------------------	--------------------------------	----------------------

**1. DEFICIT RAINFALL**

	PERIOD	PHASE - I		PHASE - II		PHASE - III	
		16-Jul	to 5-Aug	6-Aug	to 31-Aug	1-Sep	to 10-Oct
1 A. RAINFALL VOLUME	INDEX	Aggregate of rainfall over respective Phases					
	STRIKE I	35	mm	110	mm	150	mm
	STRIKE II	20	mm	35	mm	70	mm
	EXIT	0	mm	0	mm	20	mm
	RATE I (R)	100		60		30	
	RATE II (R)	225.00		42.85		112.00	
	MAXIMUM	6000		6000		8000	
TOTAL P/		20000					

	PERIOD	16-Jul to 5-Sep				
		Number of days in a spell of Consecutive dry days				
1 B. RAINFALL DISTRIBUTION (Multiple Payouts)	INDEX					
	STRIKE (H)	20	25	30	35	40
	PAYOUT	2500	3000	5500	7500	10000
TOTAL P/		10000				

Note: A day with rainfr: 2.5 mm will be considered as a dry day.

**2.**

	PERIOD	1-Sep to 10-Oct	
		INDEX	
DISEASE CONGENIAL CLIMATE	INDEX	No of days in the longest spell of consecutive days having daily maximum temperature < 35 °C with daily average Relative humidity > 85 %	
	STRIKE (H)	2	Cons. Day
	EXIT	6	Cons. Day
	RATE (Rs)	1200.00	
	MAXIMUM	6000	

**3.**

	PERIOD	PHASE - I		PHASE-II	
		1-Sep	to 30-Sep	1-Oct	to 31-Oct
EXCESS RAINFALL (Single Payout)	INDEX	Highest of 3 consecutive days cumulative rainfall in respective phases			
	STRIKE (H)	150	mm	100	mm
	EXIT	200	mm	200	mm
	RATE (Rs)	20.00		20.00	
	MAXIMUM	2000		2000	
TOTAL P/		4000			
SUM INS/		40000			
PREMIUM (Rs.)					
PREMIUM					

Note: Frar 2.5% of the sum insured shall be applicable, i.e., total claims 1,000.00 per hectare shall not be paid.

**RESTRUCTURED WEATHER BASED CROP INSURANCE SCHEME (KHARIF 2017)**

TERM SHEET

Annexure 2/46

State: **ANDHRA PRADESH** District: **CHITTOOR**

Mandal: **KARVETINAGAR**

Crop: <b>ROUNDNEE</b>	Weather Station: <b>KARVETINAGAR</b>	Unit: <b>HECTARE</b>
-----------------------	--------------------------------------	----------------------

**1. DEFICIT RAINFALL**

	PERIOD	PHASE - I		PHASE - II		PHASE - III	
		16-Jul	to 5-Aug	6-Aug	to 31-Aug	1-Sep	to 10-Oct
1 A. RAINFALL VOLUME	INDEX	Aggregate of rainfall over respective Phases					
	STRIKE I	35	mm	70	mm	150	mm
	STRIKE II	20	mm	20	mm	70	mm
	EXIT	0	mm	0	mm	20	mm
	RATE I (R)	100		70		30	
	RATE II (R)	225.00		125.00		112.00	
	MAXIMUM	6000		6000		8000	
TOTAL P/		20000					

	PERIOD	16-Jul to 5-Sep				
		Number of days in a spell of Consecutive dry days				
1 B. RAINFALL DISTRIBUTION (Multiple Payouts)	INDEX					
	STRIKE (H)	20	25	30	35	40
	PAYOUT	2500	3000	5500	7500	10000
TOTAL P/		10000				

Note: A day with rainfr: 2.5 mm will be considered as a dry day.

**2.**

	PERIOD	1-Sep to 10-Oct	
		INDEX	
DISEASE CONGENIAL CLIMATE	INDEX	No of days in the longest spell of consecutive days having daily maximum temperature < 35 °C with daily average Relative humidity > 85 %	
	STRIKE (H)	2	Cons. Day
	EXIT	6	Cons. Day
	RATE (Rs)	1200.00	
	MAXIMUM	6000	

**3.**

	PERIOD	PHASE - I		PHASE-II	
		1-Sep	to 30-Sep	1-Oct	to 31-Oct
EXCESS RAINFALL (Single Payout)	INDEX	Highest of 3 consecutive days cumulative rainfall in respective phases			
	STRIKE (H)	150	mm	100	mm
	EXIT	200	mm	200	mm
	RATE (Rs)	20.00		20.00	
	MAXIMUM	2000		2000	
TOTAL P/		4000			
SUM INS/		40000			
PREMIUM (Rs.)					
PREMIUM					

Note: Frar 2.5% of the sum insured shall be applicable, i.e., total claims 1,000.00 per hectare shall not be paid.

**RESTRUCTURED WEATHER BASED CROP INSURANCE SCHEME (KHARIF 2017)**

TERM SHEET

Annexure 2/47

State: **ANDHRA PRADESH** District: **CHITTOOR**

Mandal: **SRIRANGARAJAPURAM**

Crop: <b>ROUNDNUT</b>	Weather Station: <b>SRIRANGARAJAPURAM</b>	Unit: <b>HECTARE</b>
-----------------------	---	----------------------

**1. DEFICIT RAINFALL**

1 A.	RAINFALL VOLUME	PERIOD	PHASE - I		PHASE - II		PHASE - III	
			16-Jul to 5-Aug	6-Aug to 31-Aug	1-Sep to 10-Oct			
		INDEX	Aggregate of rainfall over respective Phases					
		STRIKE I	35 mm	90 mm	130 mm			
		STRIKE II	20 mm	30 mm	60 mm			
		EXIT	0 mm	0 mm	20 mm			
		RATE I (R)	100	60	30			
		RATE II (R)	225.00	80.00	147.50			
		MAXIMUM	6000	6000	8000			
		TOTAL P	20000					

1 B.	RAINFALL DISTRIBUTION (Multiple Payouts)	PERIOD	16-Jul to 5-Sep				
			INDEX Number of days in a spell of Consecutive dry days				
		STRIKE I	20	25	30	35	40
		PAYOUT	2500	3000	5500	7500	10000
		TOTAL P	10000				

Note: A day with rainf. 2.5 mm will be considered as a dry day.

**2.**

DISEASE CONGENIAL CLIMATE	PERIOD	1-Sep to 10-Oct	
		INDEX No of days in the longest spell of consecutive days having daily maximum temperature < 35 °C with daily average Relative humidity > 85 %	
	STRIKE I	2	Cons. Day
	EXIT	6	Cons. Day
	RATE (Rs)	1200.00	
	MAXIMUM	6000	

**3.**

EXCESS RAINFALL (Single Payout)	PERIOD	PHASE - I		PHASE-II	
		1-Sep to 30-Sep	1-Oct to 31-Oct		
	INDEX	Highest of 3 consecutive days cumulative rainfall in respective phases			
	STRIKE I	150 mm	100 mm		
	EXIT	200 mm	200 mm		
	RATE (Rs)	20.00		20.00	
	MAXIMUM	2000		2000	
	TOTAL P	4000			
	SUM INS	40000			
	PREMIUM (Rs.)				
	PREMIUM				

Note: Frar 2.5% of the sum insured shall be applicable, i.e., total claims 1,000.00 per hectare shall not be paid.

**RESTRUCTURED WEATHER BASED CROP INSURANCE SCHEME (KHARIF 2017)**

TERM SHEET

Annexure 2/48

State: **ANDHRA PRADESH** District: **CHITTOOR**

Mandal: **PALASAMUDRAM**

Crop: <b>ROUNDNUT</b>	Weather Station: <b>PALASAMUDRAM</b>	Unit: <b>HECTARE</b>
-----------------------	--------------------------------------	----------------------

**1. DEFICIT RAINFALL**

1 A.	RAINFALL VOLUME	PERIOD	PHASE - I		PHASE - II		PHASE - III	
			16-Jul to 5-Aug	6-Aug to 31-Aug	1-Sep to 10-Oct			
		INDEX	Aggregate of rainfall over respective Phases					
		STRIKE I	35 mm	90 mm	160 mm			
		STRIKE II	20 mm	30 mm	70 mm			
		EXIT	0 mm	0 mm	20 mm			
		RATE I (R)	100	60	30			
		RATE II (R)	225.00	80.00	106.00			
		MAXIMUM	6000	6000	8000			
		TOTAL P	20000					

1 B.	RAINFALL DISTRIBUTION (Multiple Payouts)	PERIOD	16-Jul to 5-Sep				
			INDEX Number of days in a spell of Consecutive dry days				
		STRIKE I	20	25	30	35	40
		PAYOUT	2500	3000	5500	7500	10000
		TOTAL P	10000				

Note: A day with rainf. 2.5 mm will be considered as a dry day.

**2.**

DISEASE CONGENIAL CLIMATE	PERIOD	1-Sep to 10-Oct	
		INDEX No of days in the longest spell of consecutive days having daily maximum temperature < 35 °C with daily average Relative humidity > 85 %	
	STRIKE I	2	Cons. Day
	EXIT	6	Cons. Day
	RATE (Rs)	1200.00	
	MAXIMUM	6000	

**3.**

EXCESS RAINFALL (Single Payout)	PERIOD	PHASE - I		PHASE-II	
		1-Sep to 30-Sep	1-Oct to 31-Oct		
	INDEX	Highest of 3 consecutive days cumulative rainfall in respective phases			
	STRIKE I	150 mm	100 mm		
	EXIT	200 mm	200 mm		
	RATE (Rs)	20.00		20.00	
	MAXIMUM	2000		2000	
	TOTAL P	4000			
	SUM INS	40000			
	PREMIUM (Rs.)				
	PREMIUM				

Note: Frar 2.5% of the sum insured shall be applicable, i.e., total claims 1,000.00 per hectare shall not be paid.

**RESTRUCTURED WEATHER BASED CROP INSURANCE SCHEME (KHARIF 2017)**

TERM SHEET

Annexure 2/49

State: **ANDHRA PRADESH** District: **CHITTOOR**

Mandal: **GANGADHARA NELLORE**

Crop: <b>ROUNDNUT</b>	Weather Station: <b>GANGADHARA NELLORE</b>	Unit: <b>HECTARE</b>
-----------------------	--	----------------------

**1. DEFICIT RAINFALL**

	PERIOD	PHASE - I		PHASE - II		PHASE - III	
		16-Jul to 5-Aug	6-Aug to 31-Aug	1-Sep to 10-Oct			
1 A. RAINFALL VOLUME	INDEX	Aggregate of rainfall over respective Phases					
	STRIKE I	35 mm	110 mm	160 mm			
	STRIKE II	20 mm	35 mm	70 mm			
	EXIT	0 mm	0 mm	20 mm			
	RATE I (R)	100	60	30			
	RATE II (R)	225.00	42.85	106.00			
	MAXIMUM	6000	6000	8000			
TOTAL P/		20000					

	PERIOD	PHASE - I			
		16-Jul to 5-Sep			
1 B. RAINFALL DISTRIBUTION (Multiple Payouts)	INDEX	Number of days in a spell of Consecutive dry days			
	STRIKE (-)	20	25	30	35
	PAYOUT	2500	3000	5500	7500
TOTAL P/		10000			

Note: A day with rainfr. 2.5 mm will be considered as a dry day.

**2.**

	PERIOD	PHASE - I		PHASE - II	
		1-Sep to 10-Oct			
DISEASE CONGENIAL CLIMATE	INDEX	No of days in the longest spell of consecutive days having daily maximum temperature < 35 °C with daily average Relative humidity > 85 %			
	STRIKE (-)	2	Cons. Day		
	EXIT	6	Cons. Day		
	RATE (Rs)	1200.00			
	MAXIMUM	6000			

**3.**

	PERIOD	PHASE - I		PHASE - II	
		1-Sep to 30-Sep	1-Oct to 31-Oct		
EXCESS RAINFALL (Single Payout)	INDEX	Highest of 3 consecutive days cumulative rainfall in respective phases			
	STRIKE (-)	150 mm	100 mm		
	EXIT	200 mm	200 mm		
	RATE (Rs)	20.00	20.00		
	MAXIMUM	2000	2000		
TOTAL P/		4000			

SUM INS/	40000
PREMIUM (Rs.)	
PREMIUM	

Note: Frar 2.5% of the sum insured shall be applicable, i.e., total claims 1,000.00 per hectare shall not be paid.

**RESTRUCTURED WEATHER BASED CROP INSURANCE SCHEME (KHARIF 2017)**

TERM SHEET

Annexure 2/50

State: **ANDHRA PRADESH** District: **CHITTOOR**

Mandal: **PENUMURU**

Crop: <b>ROUNDNUT</b>	Weather Station: <b>PENUMURU</b>	Unit: <b>HECTARE</b>
-----------------------	----------------------------------	----------------------

**1. DEFICIT RAINFALL**

	PERIOD	PHASE - I		PHASE - II		PHASE - III	
		16-Jul to 5-Aug	6-Aug to 31-Aug	1-Sep to 10-Oct			
1 A. RAINFALL VOLUME	INDEX	Aggregate of rainfall over respective Phases					
	STRIKE I	35 mm	90 mm	160 mm			
	STRIKE II	20 mm	30 mm	70 mm			
	EXIT	0 mm	0 mm	20 mm			
	RATE I (R)	100	60	30			
	RATE II (R)	225.00	80.00	106.00			
	MAXIMUM	6000	6000	8000			
TOTAL P/		20000					

	PERIOD	PHASE - I			
		16-Jul to 5-Sep			
1 B. RAINFALL DISTRIBUTION (Multiple Payouts)	INDEX	Number of days in a spell of Consecutive dry days			
	STRIKE (-)	20	25	30	35
	PAYOUT	2500	3000	5500	7500
TOTAL P/		10000			

Note: A day with rainfr. 2.5 mm will be considered as a dry day.

**2.**

	PERIOD	PHASE - I		PHASE - II	
		1-Sep to 10-Oct			
DISEASE CONGENIAL CLIMATE	INDEX	No of days in the longest spell of consecutive days having daily maximum temperature < 35 °C with daily average Relative humidity > 85 %			
	STRIKE (-)	2	Cons. Day		
	EXIT	6	Cons. Day		
	RATE (Rs)	1200.00			
	MAXIMUM	6000			

**3.**

	PERIOD	PHASE - I		PHASE - II	
		1-Sep to 30-Sep	1-Oct to 31-Oct		
EXCESS RAINFALL (Single Payout)	INDEX	Highest of 3 consecutive days cumulative rainfall in respective phases			
	STRIKE (-)	150 mm	100 mm		
	EXIT	200 mm	200 mm		
	RATE (Rs)	20.00	20.00		
	MAXIMUM	2000	2000		
TOTAL P/		4000			

SUM INS/	40000
PREMIUM (Rs.)	
PREMIUM	

Note: Frar 2.5% of the sum insured shall be applicable, i.e., total claims 1,000.00 per hectare shall not be paid.

**RESTRUCTURED WEATHER BASED CROP INSURANCE SCHEME (KHARIF 2017)**

TERM SHEET

Annexure 2/52

State: **ANDHRA PRADESH** District: **CHITTOOR**

Mandal: **IRALA**

Crop: <b>ROUNDSEED</b>	Weather Station: <b>IRALA</b>	Unit: <b>HECTARE</b>
------------------------	-------------------------------	----------------------

**1. DEFICIT RAINFALL**

	PERIOD	PHASE - I		PHASE - II		PHASE - III	
		16-Jul to 5-Aug	6-Aug to 31-Aug	1-Sep to 10-Oct			
1 A. RAINFALL VOLUME	INDEX	Aggregate of rainfall over respective Phases					
	STRIKE I	35 mm	90 mm	140 mm			
	STRIKE II	20 mm	30 mm	70 mm			
	EXIT	0 mm	0 mm	20 mm			
	RATE I (R)	100	60	30			
	RATE II (R)	225.00	80.00	118.00			
	MAXIMUM	6000	6000	8000			
TOTAL P/		20000					

	PERIOD	PHASE - I			
		16-Jul to 5-Sep			
1 B. RAINFALL DISTRIBUTION (Multiple Payouts)	INDEX	Number of days in a spell of Consecutive dry days			
	STRIKE (H)	20	25	30	35
	PAYOUT	2500	3000	5500	7500
TOTAL P/		10000			

Note: A day with rainfall 2.5 mm will be considered as a dry day.

**2.**

	PERIOD	PHASE - I		PHASE - II	
		1-Sep to 10-Oct			
DISEASE CONGENIAL CLIMATE	INDEX	No of days in the longest spell of consecutive days having daily maximum temperature < 35 °C with daily average Relative humidity > 85 %			
	STRIKE (H)	2	Cons. Day		
	EXIT	6	Cons. Day		
	RATE (Rs)	1200.00			
	MAXIMUM	6000			

**3.**

	PERIOD	PHASE - I		PHASE - II	
		1-Sep to 30-Sep	1-Oct to 31-Oct		
EXCESS RAINFALL (Single Payout)	INDEX	Highest of 3 consecutive days cumulative rainfall in respective phases			
	STRIKE (H)	150 mm	100 mm		
	EXIT	200 mm	200 mm		
	RATE (Rs)	20.00	20.00		
	MAXIMUM	2000	2000		
TOTAL P/		4000			
SUM INS/		40000			
PREMIUM (Rs.)					
PREMIUM					

Note: Frar 2.5% of the sum insured shall be applicable, i.e., total claims 1,000.00 per hectare shall not be paid.

**RESTRUCTURED WEATHER BASED CROP INSURANCE SCHEME (KHARIF 2017)**

TERM SHEET

Annexure 2/53

State: **ANDHRA PRADESH** District: **CHITTOOR**

Mandal: **THAVANAMPALLE**

Crop: <b>ROUNDSEED</b>	Weather Station: <b>THAVANAMPALLE</b>	Unit: <b>HECTARE</b>
------------------------	---------------------------------------	----------------------

**1. DEFICIT RAINFALL**

	PERIOD	PHASE - I		PHASE - II		PHASE - III	
		16-Jul to 5-Aug	6-Aug to 31-Aug	1-Sep to 10-Oct			
1 A. RAINFALL VOLUME	INDEX	Aggregate of rainfall over respective Phases					
	STRIKE I	35 mm	90 mm	160 mm			
	STRIKE II	20 mm	30 mm	70 mm			
	EXIT	0 mm	0 mm	20 mm			
	RATE I (R)	100	60	30			
	RATE II (R)	225.00	80.00	106.00			
	MAXIMUM	6000	6000	8000			
TOTAL P/		20000					

	PERIOD	PHASE - I			
		16-Jul to 5-Sep			
1 B. RAINFALL DISTRIBUTION (Multiple Payouts)	INDEX	Number of days in a spell of Consecutive dry days			
	STRIKE (H)	20	25	30	35
	PAYOUT	2500	3000	5500	7500
TOTAL P/		10000			

Note: A day with rainfall 2.5 mm will be considered as a dry day.

**2.**

	PERIOD	PHASE - I		PHASE - II	
		1-Sep to 10-Oct			
DISEASE CONGENIAL CLIMATE	INDEX	No of days in the longest spell of consecutive days having daily maximum temperature < 35 °C with daily average Relative humidity > 85 %			
	STRIKE (H)	2	Cons. Day		
	EXIT	6	Cons. Day		
	RATE (Rs)	1200.00			
	MAXIMUM	6000			

**3.**

	PERIOD	PHASE - I		PHASE - II	
		1-Sep to 30-Sep	1-Oct to 31-Oct		
EXCESS RAINFALL (Single Payout)	INDEX	Highest of 3 consecutive days cumulative rainfall in respective phases			
	STRIKE (H)	150 mm	100 mm		
	EXIT	200 mm	200 mm		
	RATE (Rs)	20.00	20.00		
	MAXIMUM	2000	2000		
TOTAL P/		4000			
SUM INS/		40000			
PREMIUM (Rs.)					
PREMIUM					

Note: Frar 2.5% of the sum insured shall be applicable, i.e., total claims 1,000.00 per hectare shall not be paid.

**RESTRUCTURED WEATHER BASED CROP INSURANCE SCHEME (KHARIF 2017)**

TERM SHEET

Annexure 2/54

State: **ANDHRA PRADESH** District: **CHITTOOR**

Mandal: **CHITTOOR**

Crop: <b>ROUNDLEAF</b>	Weather Station: <b>CHITTOOR</b>	Unit: <b>HECTARE</b>
------------------------	----------------------------------	----------------------

**1. DEFICIT RAINFALL**

	PERIOD	PHASE - I		PHASE - II		PHASE - III	
		16-Jul to 5-Aug	6-Aug to 31-Aug	1-Sep to 10-Oct			
1 A. RAINFALL VOLUME	INDEX	Aggregate of rainfall over respective Phases					
	STRIKE I	35 mm	90 mm	160 mm			
	STRIKE II	20 mm	30 mm	70 mm			
	EXIT	0 mm	0 mm	20 mm			
	RATE I (R)	100	60	30			
	RATE II (R)	225.00	80.00	106.00			
	MAXIMUM	6000	6000	8000			
TOTAL P/		20000					

	PERIOD	16-Jul to 5-Sep				
		Number of days in a spell of Consecutive dry days				
1 B. RAINFALL DISTRIBUTION (Multiple Payouts)	INDEX					
	STRIKE (H)	20	25	30	35	40
	PAYOUT	2500	3000	5500	7500	10000
TOTAL P/		10000				

Note: A day with rainfr: 2.5 mm will be considered as a dry day.

**2.**

	PERIOD	1-Sep to 10-Oct	
		INDEX	
DISEASE CONGENIAL CLIMATE	INDEX	No of days in the longest spell of consecutive days having daily maximum temperature < 35 °C with daily average Relative humidity > 85 %	
	STRIKE (H)	2 Cons. Day	
	EXIT	6 Cons. Day	
	RATE (Rs)	1200.00	
	MAXIMUM	6000	

**3.**

	PERIOD	PHASE - I		PHASE-II	
		1-Sep to 30-Sep	1-Oct to 31-Oct		
EXCESS RAINFALL (Single Payout)	INDEX	Highest of 3 consecutive days cumulative rainfall in respective phases			
	STRIKE (H)	150 mm	100 mm		
	EXIT	200 mm	200 mm		
	RATE (Rs)	20.00	20.00		
	MAXIMUM	2000	2000		
TOTAL P/		4000			
SUM INS/		40000			
PREMIUM (Rs.)					
PREMIUM					

Note: Frar 2.5% of the sum insured shall be applicable, i.e., total claims 1,000.00 per hectare shall not be paid.

**RESTRUCTURED WEATHER BASED CROP INSURANCE SCHEME (KHARIF 2017)**

TERM SHEET

Annexure 2/55

State: **ANDHRA PRADESH** District: **CHITTOOR**

Mandal: **GUZIPALA**

Crop: <b>ROUNDLEAF</b>	Weather Station: <b>GUZIPALA</b>	Unit: <b>HECTARE</b>
------------------------	----------------------------------	----------------------

**1. DEFICIT RAINFALL**

	PERIOD	PHASE - I		PHASE - II		PHASE - III	
		16-Jul to 5-Aug	6-Aug to 31-Aug	1-Sep to 10-Oct			
1 A. RAINFALL VOLUME	INDEX	Aggregate of rainfall over respective Phases					
	STRIKE I	35 mm	90 mm	160 mm			
	STRIKE II	20 mm	30 mm	70 mm			
	EXIT	0 mm	0 mm	20 mm			
	RATE I (R)	100	60	30			
	RATE II (R)	225.00	80.00	106.00			
	MAXIMUM	6000	6000	8000			
TOTAL P/		20000					

	PERIOD	16-Jul to 5-Sep				
		Number of days in a spell of Consecutive dry days				
1 B. RAINFALL DISTRIBUTION (Multiple Payouts)	INDEX					
	STRIKE (H)	20	25	30	35	40
	PAYOUT	2500	3000	5500	7500	10000
TOTAL P/		10000				

Note: A day with rainfr: 2.5 mm will be considered as a dry day.

**2.**

	PERIOD	1-Sep to 10-Oct	
		INDEX	
DISEASE CONGENIAL CLIMATE	INDEX	No of days in the longest spell of consecutive days having daily maximum temperature < 35 °C with daily average Relative humidity > 85 %	
	STRIKE (H)	2 Cons. Day	
	EXIT	6 Cons. Day	
	RATE (Rs)	1200.00	
	MAXIMUM	6000	

**3.**

	PERIOD	PHASE - I		PHASE-II	
		1-Sep to 30-Sep	1-Oct to 31-Oct		
EXCESS RAINFALL (Single Payout)	INDEX	Highest of 3 consecutive days cumulative rainfall in respective phases			
	STRIKE (H)	150 mm	100 mm		
	EXIT	200 mm	200 mm		
	RATE (Rs)	20.00	20.00		
	MAXIMUM	2000	2000		
TOTAL P/		4000			
SUM INS/		40000			
PREMIUM (Rs.)					
PREMIUM					

Note: Frar 2.5% of the sum insured shall be applicable, i.e., total claims 1,000.00 per hectare shall not be paid.

**RESTRUCTURED WEATHER BASED CROP INSURANCE SCHEME (KHARIF 2017)**

TERM SHEET

Annexure 2/56

State: **ANDHRA PRADESH** District: **CHITTOOR**

Mandal: **YADAMARI**

Crop: <b>ROUNDLEAF</b>	Weather Station: <b>YADAMARI</b>	Unit: <b>HECTARE</b>
------------------------	----------------------------------	----------------------

**1. DEFICIT RAINFALL**

	PERIOD	PHASE - I		PHASE - II		PHASE - III	
		16-Jul to 5-Aug	6-Aug to 31-Aug	1-Sep to 10-Oct			
1 A. RAINFALL VOLUME	INDEX	Aggregate of rainfall over respective Phases					
	STRIKE I	35 mm	70 mm	120 mm			
	STRIKE II	20 mm	20 mm	60 mm			
	EXIT	0 mm	0 mm	20 mm			
	RATE I (R)	100	70	30			
	RATE II (R)	225.00	125.00	155.00			
	MAXIMUM	6000	6000	8000			
TOTAL P/		20000					

	PERIOD	PHASE - I			
		16-Jul to 5-Sep			
1 B. RAINFALL DISTRIBUTION (Multiple Payouts)	INDEX	Number of days in a spell of Consecutive dry days			
	STRIKE (H)	20	25	30	35
	PAYOUT	2500	3000	5500	7500
TOTAL P/		10000			

Note: A day with rainf. 2.5 mm will be considered as a dry day.

**2.**

	PERIOD	PHASE - I		PHASE - II	
		1-Sep to 10-Oct			
DISEASE CONGENIAL CLIMATE	INDEX	No of days in the longest spell of consecutive days having daily maximum temperature < 35 °C with daily average Relative humidity > 85 %			
	STRIKE (H)	2	Cons. Day		
	EXIT	6	Cons. Day		
	RATE (Rs)	1200.00			
	MAXIMUM	6000			

**3.**

	PERIOD	PHASE - I		PHASE - II	
		1-Sep to 30-Sep	1-Oct to 31-Oct		
EXCESS RAINFALL (Single Payout)	INDEX	Highest of 3 consecutive days cumulative rainfall in respective phases			
	STRIKE (H)	150 mm	100 mm		
	EXIT	200 mm	200 mm		
	RATE (Rs)	20.00	20.00		
	MAXIMUM	2000	2000		
TOTAL P/		4000			
SUM INS/		40000			
PREMIUM (Rs.)					
PREMIUM					

Note: Frar 2.5% of the sum insured shall be applicable, i.e., total claims 1,000.00 per hectare shall not be paid.

**RESTRUCTURED WEATHER BASED CROP INSURANCE SCHEME (KHARIF 2017)**

TERM SHEET

Annexure 2/57

State: **ANDHRA PRADESH** District: **CHITTOOR**

Mandal: **BANGARUPALEM**

Crop: <b>ROUNDLEAF</b>	Weather Station: <b>BANGARUPALEM</b>	Unit: <b>HECTARE</b>
------------------------	--------------------------------------	----------------------

**1. DEFICIT RAINFALL**

	PERIOD	PHASE - I		PHASE - II		PHASE - III	
		16-Jul to 5-Aug	6-Aug to 31-Aug	1-Sep to 10-Oct			
1 A. RAINFALL VOLUME	INDEX	Aggregate of rainfall over respective Phases					
	STRIKE I	35 mm	70 mm	100 mm			
	STRIKE II	20 mm	20 mm	50 mm			
	EXIT	0 mm	0 mm	20 mm			
	RATE I (R)	100	70	30			
	RATE II (R)	225.00	125.00	216.67			
	MAXIMUM	6000	6000	8000			
TOTAL P/		20000					

	PERIOD	PHASE - I			
		16-Jul to 5-Sep			
1 B. RAINFALL DISTRIBUTION (Multiple Payouts)	INDEX	Number of days in a spell of Consecutive dry days			
	STRIKE (H)	20	25	30	35
	PAYOUT	2500	3000	5500	7500
TOTAL P/		10000			

Note: A day with rainf. 2.5 mm will be considered as a dry day.

**2.**

	PERIOD	PHASE - I		PHASE - II	
		1-Sep to 10-Oct			
DISEASE CONGENIAL CLIMATE	INDEX	No of days in the longest spell of consecutive days having daily maximum temperature < 35 °C with daily average Relative humidity > 85 %			
	STRIKE (H)	2	Cons. Day		
	EXIT	6	Cons. Day		
	RATE (Rs)	1200.00			
	MAXIMUM	6000			

**3.**

	PERIOD	PHASE - I		PHASE - II	
		1-Sep to 30-Sep	1-Oct to 31-Oct		
EXCESS RAINFALL (Single Payout)	INDEX	Highest of 3 consecutive days cumulative rainfall in respective phases			
	STRIKE (H)	150 mm	100 mm		
	EXIT	200 mm	200 mm		
	RATE (Rs)	20.00	20.00		
	MAXIMUM	2000	2000		
TOTAL P/		4000			
SUM INS/		40000			
PREMIUM (Rs.)					
PREMIUM					

Note: Frar 2.5% of the sum insured shall be applicable, i.e., total claims 1,000.00 per hectare shall not be paid.

**RESTRUCTURED WEATHER BASED CROP INSURANCE SCHEME (KHARIF 2017)**

TERM SHEET

Annexure 2/58

State: **ANDHRA PRADESH** District: **CHITTOOR**

Mandal: **PALAMANER**

Crop: <b>ROUNDNUT</b>	Weather Station: <b>PALAMANER</b>	Unit: <b>HECTARE</b>
-----------------------	-----------------------------------	----------------------

**1. DEFICIT RAINFALL**

1 A.	RAINFALL VOLUME	PHASE - I		PHASE - II		PHASE - III	
		PERIOD	16-Jul to 5-Aug	6-Aug to 31-Aug	1-Sep to 10-Oct		
	INDEX	Aggregate of rainfall over respective Phases					
	STRIKE I	35 mm	90 mm	140 mm			
	STRIKE II	20 mm	30 mm	60 mm			
	EXIT	0 mm	0 mm	20 mm			
	RATE I (R)	100	60	30			
	RATE II (R)	225.00	80.00	140.00			
	MAXIMUM	6000	6000	8000			
	TOTAL P	20000					

1 B.	RAINFALL DISTRIBUTION (Multiple Payouts)	PERIOD	16-Jul to 5-Sep			
		INDEX	Number of days in a spell of Consecutive dry days			
	STRIKE (I)	20	25	30	35	40
	PAYOUT	2500	3000	5500	7500	10000
	TOTAL P	10000				

Note: A day with rainf. 2.5 mm will be considered as a dry day.

**2.**

DISEASE CONGENIAL CLIMATE	PERIOD	1-Sep to 10-Oct	
	INDEX	No of days in the longest spell of consecutive days having daily maximum temperature < 35 °C with daily average Relative humidity > 85 %	
STRIKE (I)	2	Cons. Day	
EXIT	6	Cons. Day	
RATE (Rs)	1200.00		
MAXIMUM	6000		

**3.**

EXCESS RAINFALL (Single Payout)	PERIOD	PHASE - I		PHASE-II	
	INDEX	1-Sep to 30-Sep	Highest of 3 consecutive days cumulative rainfall in respective phases		
STRIKE (I)	150 mm	100 mm			
EXIT	200 mm	200 mm			
RATE (Rs)	20.00	20.00			
MAXIMUM	2000	2000			
TOTAL P	4000				
SUM INS	40000				
PREMIUM (Rs.)					
PREMIUM					

Note: Frar 2.5% of the sum insured shall be applicable, i.e., total claims 1,000.00 per hectare shall not be paid.



**RESTRUCTURED WEATHER BASED CROP INSURANCE SCHEME (KHARIF 2017)**

TERM SHEET

Annexure 2/59

State: **ANDHRA PRADESH** District: **CHITTOOR**

Mandal: **GANGAVARAM**

Crop: **ROUNDLEAF** Weather Station: **GANGAVARAM** Unit: **HECTARE**

**1. DEFICIT RAINFALL**

1 A.	RAINFALL VOLUME	PHASE - I		PHASE - II		PHASE - III	
		PERIOD	16-Jul to 5-Aug	6-Aug to 31-Aug	1-Sep to 10-Oct		
	INDEX	Aggregate of rainfall over respective Phases					
	STRIKE I	35 mm	90 mm	140 mm			
	STRIKE II	20 mm	30 mm	70 mm			
	EXIT	0 mm	0 mm	20 mm			
	RATE I (R)	100	60	30			
	RATE II (R)	225.00	80.00	118.00			
	MAXIMUM	6000	6000	8000			
	TOTAL P	20000					

1 B.	RAINFALL DISTRIBUTION (Multiple Payouts)	PERIOD	16-Jul to 5-Sep			
		INDEX	Number of days in a spell of Consecutive dry days			
	STRIKE I	20	25	30	35	40
	PAYOUT	2500	3000	5500	7500	10000
	TOTAL P	10000				

Note: A day with rainf: 2.5 mm will be considered as a dry day.

**2.**

DISEASE CONGENIAL CLIMATE	PERIOD	1-Sep to 10-Oct	
	INDEX	No of days in the longest spell of consecutive days having daily maximum temperature < 35 °C with daily average Relative humidity > 85 %	
STRIKE I	2	Cons. Day	
EXIT	6	Cons. Day	
RATE (Rs)	1200.00		
MAXIMUM	6000		

**3.**

EXCESS RAINFALL (Single Payout)	PERIOD	PHASE - I		PHASE-II	
	INDEX	1-Sep to 30-Sep	Highest of 3 consecutive days cumulative rainfall in respective phases		
STRIKE I	150 mm	100 mm			
EXIT	200 mm	200 mm			
RATE (Rs)	20.00	20.00			
MAXIMUM	2000	2000			
TOTAL P	4000				
SUM INS	40000				
PREMIUM (Rs.)					
PREMIUM					

Note: Frar 2.5% of the sum insured shall be applicable, i.e., total claims 1,000.00 per hectare shall not be paid.

**RESTRUCTURED WEATHER BASED CROP INSURANCE SCHEME (KHARIF 2017)**

TERM SHEET

Annexure 2/60

State: **ANDHRA PRADESH** District: **CHITTOOR**

Mandal: **PEDDA PANJANI**

Crop: <b>ROUNDLEAF</b>	Weather Station: <b>PEDDA PANJANI</b>	Unit: <b>HECTARE</b>
------------------------	---------------------------------------	----------------------

**1. DEFICIT RAINFALL**

1 A.	RAINFALL VOLUME	PERIOD	PHASE - I		PHASE - II		PHASE - III	
			16-Jul to 5-Aug	6-Aug to 31-Aug	1-Sep to 10-Oct			
		INDEX	Aggregate of rainfall over respective Phases					
		STRIKE I	35 mm	70 mm	140 mm			
		STRIKE II	20 mm	20 mm	70 mm			
		EXIT	0 mm	0 mm	20 mm			
		RATE I (R)	100	70	30			
		RATE II (R)	225.00	125.00	118.00			
		MAXIMUM	6000	6000	8000			
		TOTAL P/	20000					

1 B.	RAINFALL DISTRIBUTION (Multiple Payouts)	PERIOD	16-Jul to 5-Sep			
	INDEX	Number of days in a spell of Consecutive dry days				
	STRIKE (=)	20	25	30	35	40
	PAYOUT	2500	3000	5500	7500	10000
	TOTAL P/	10000				

Note: A day with rainf. 2.5 mm will be considered as a dry day.

**2.**

DISEASE CONGENIAL CLIMATE	PERIOD	1-Sep to 10-Oct
	INDEX	No of days in the longest spell of consecutive days having daily maximum temperature < 35 °C with daily average Relative humidity > 85 %
	STRIKE (=)	2 Cons. Day
	EXIT	6 Cons. Day
	RATE (Rs)	1200.00
MAXIMUM	6000	

**3.**

EXCESS RAINFALL (Single Payout)	PERIOD	PHASE - I		PHASE - II		
		1-Sep to 30-Sep	1-Oct to 31-Oct			
	INDEX	Highest of 3 consecutive days cumulative rainfall in respective phases				
	STRIKE (=)	150 mm	100 mm			
	EXIT	200 mm	200 mm			
RATE (Rs)	20.00	20.00				
MAXIMUM	2000	2000				
TOTAL P/	4000					
SUM INS/	40000					
PREMIUM (Rs.)						
PREMIUM						

Note: Frar 2.5% of the sum insured shall be applicable, i.e., total claims 1,000.00 per hectare shall not be paid.

**RESTRUCTURED WEATHER BASED CROP INSURANCE SCHEME (KHARIF 2017)**

TERM SHEET

annexure 2/61

State: **ANDHRA PRADESH** District: **CHITTOOR**

Mandal: **BAIREDDI PALLE**

Crop: <b>ROUNDLEAF</b>	Weather Station: <b>BAIREDDI PALLE</b>	Unit: <b>HECTARE</b>
------------------------	--	----------------------

**1. DEFICIT RAINFALL**

1 A.	RAINFALL VOLUME	PERIOD	PHASE - I		PHASE - II		PHASE - III	
			16-Jul to 5-Aug	6-Aug to 31-Aug	1-Sep to 10-Oct			
		INDEX	Aggregate of rainfall over respective Phases					
		STRIKE I	35 mm	70 mm	120 mm			
		STRIKE II	20 mm	20 mm	50 mm			
		EXIT	0 mm	0 mm	20 mm			
		RATE I (R)	100	70	30			
		RATE II (R)	225.00	125.00	196.67			
		MAXIMUM	6000	6000	8000			
		TOTAL P/	20000					

1 B.	RAINFALL DISTRIBUTION (Multiple Payouts)	PERIOD	16-Jul to 5-Sep			
	INDEX	Number of days in a spell of Consecutive dry days				
	STRIKE (=)	20	25	30	35	40
	PAYOUT	2500	3000	5500	7500	10000
	TOTAL P/	10000				

Note: A day with rainf. 2.5 mm will be considered as a dry day.

**2.**

DISEASE CONGENIAL CLIMATE	PERIOD	1-Sep to 10-Oct
	INDEX	No of days in the longest spell of consecutive days having daily maximum temperature < 35 °C with daily average Relative humidity > 85 %
	STRIKE (=)	2 Cons. Day
	EXIT	6 Cons. Day
	RATE (Rs)	1200.00
MAXIMUM	6000	

**3.**

EXCESS RAINFALL (Single Payout)	PERIOD	PHASE - I		PHASE - II		
		1-Sep to 30-Sep	1-Oct to 31-Oct			
	INDEX	Highest of 3 consecutive days cumulative rainfall in respective phases				
	STRIKE (=)	150 mm	100 mm			
	EXIT	200 mm	200 mm			
RATE (Rs)	20.00	20.00				
MAXIMUM	2000	2000				
TOTAL P/	4000					
SUM INS/	40000					
PREMIUM (Rs.)						
PREMIUM						

Note: Frar 2.5% of the sum insured shall be applicable, i.e., total claims 1,000.00 per hectare shall not be paid.

**RESTRUCTURED WEATHER BASED CROP INSURANCE SCHEME (KHARIF 2017)**

TERM SHEET

Annexure 2/62

State: **ANDHRA PRADESH** District: **CHITTOOR**

Mandal: **VENKATAGIRI KOTA**

Crop: <b>ROUNDNUT</b>	Weather Station: <b>VENKATAGIRI KOTA</b>	Unit: <b>HECTARE</b>
-----------------------	--	----------------------

**1. DEFICIT RAINFALL**

	PERIOD	PHASE - I		PHASE - II		PHASE - III	
		16-Jul to 5-Aug	6-Aug to 31-Aug	1-Sep to 10-Oct			
<b>1 A.</b>	INDEX	Aggregate of rainfall over respective Phases					
	STRIKE I	35 mm	70 mm	160 mm			
	STRIKE II	20 mm	20 mm	70 mm			
	EXIT	0 mm	0 mm	20 mm			
	RATE I (R)	100	70	30			
	RATE II (R)	225.00	125.00	106.00			
	MAXIMUM	6000	6000	8000			
<b>TOTAL P/</b>		<b>20000</b>					

**1 B. RAINFALL DISTRIBUTION (Multiple Payouts)**

PERIOD	16-Jul to 5-Sep				
INDEX	Number of days in a spell of Consecutive dry days				
STRIKE (-)	20	25	30	35	40
PAYOUT	2500	3000	5500	7500	10000
<b>TOTAL P/</b>		<b>10000</b>			

Note: A day with rainfall 2.5 mm will be considered as a dry day.

**2.**

	PERIOD	1-Sep to 10-Oct		
	INDEX	No of days in the longest spell of consecutive days having daily maximum temperature < 35 °C with daily average Relative humidity > 85 %		
	STRIKE (-)	2 Cons. Day		
	EXIT	6 Cons. Day		
	RATE (Rs)	1200.00		
MAXIMUM	6000			

**3.**

	PERIOD	PHASE - I		PHASE-II	
		1-Sep to 30-Sep	1-Oct to 31-Oct		
<b>EXCESS RAINFALL (Single Payout)</b>	INDEX	Highest of 3 consecutive days cumulative rainfall in respective phases			
	STRIKE (-)	150 mm	100 mm		
	EXIT	200 mm	200 mm		
	RATE (Rs)	20.00	20.00		
	MAXIMUM	2000	2000		
<b>TOTAL P/</b>		<b>4000</b>			
<b>SUM INS/</b>		<b>40000</b>			
<b>PREMIUM (Rs.)</b>					
<b>PREMIUM</b>					

Note: Frar 2.5% of the sum insured shall be applicable, i.e., total claims 1,000.00 per hectare shall not be paid.

**RESTRUCTURED WEATHER BASED CROP INSURANCE SCHEME (KHARIF 2017)**

TERM SHEET

Annexure 2/63

State: **ANDHRA PRADESH** District: **CHITTOOR**

Mandal: **RAMA KUPPAM**

Crop: <b>ROUNDNUT</b>	Weather Station: <b>RAMA KUPPAM</b>	Unit: <b>HECTARE</b>
-----------------------	-------------------------------------	----------------------

**1. DEFICIT RAINFALL**

	PERIOD	PHASE - I		PHASE - II		PHASE - III	
		16-Jul to 5-Aug	6-Aug to 31-Aug	1-Sep to 10-Oct			
<b>1 A.</b>	INDEX	Aggregate of rainfall over respective Phases					
	STRIKE I	35 mm	60 mm	140 mm			
	STRIKE II	20 mm	20 mm	70 mm			
	EXIT	0 mm	0 mm	20 mm			
	RATE I (R)	100	70	30			
	RATE II (R)	225.00	160.00	118.00			
	MAXIMUM	6000	6000	8000			
<b>TOTAL P/</b>		<b>20000</b>					

**1 B. RAINFALL DISTRIBUTION (Multiple Payouts)**

PERIOD	16-Jul to 5-Sep				
INDEX	Number of days in a spell of Consecutive dry days				
STRIKE (-)	20	25	30	35	40
PAYOUT	2500	3000	5500	7500	10000
<b>TOTAL P/</b>		<b>10000</b>			

Note: A day with rainfall 2.5 mm will be considered as a dry day.

**2.**

	PERIOD	1-Sep to 10-Oct		
	INDEX	No of days in the longest spell of consecutive days having daily maximum temperature < 35 °C with daily average Relative humidity > 85 %		
	STRIKE (-)	2 Cons. Day		
	EXIT	6 Cons. Day		
	RATE (Rs)	1200.00		
MAXIMUM	6000			

**3.**

	PERIOD	PHASE - I		PHASE-II	
		1-Sep to 30-Sep	1-Oct to 31-Oct		
<b>EXCESS RAINFALL (Single Payout)</b>	INDEX	Highest of 3 consecutive days cumulative rainfall in respective phases			
	STRIKE (-)	150 mm	100 mm		
	EXIT	200 mm	200 mm		
	RATE (Rs)	20.00	20.00		
	MAXIMUM	2000	2000		
<b>TOTAL P/</b>		<b>4000</b>			
<b>SUM INS/</b>		<b>40000</b>			
<b>PREMIUM (Rs.)</b>					
<b>PREMIUM</b>					

Note: Frar 2.5% of the sum insured shall be applicable, i.e., total claims 1,000.00 per hectare shall not be paid.

**RESTRUCTURED WEATHER BASED CROP INSURANCE SCHEME (KHARIF 2017)**

TERM SHEET

Annexure 2/64

State: **ANDHRA PRADESH** District: **CHITTOOR**

Mandal: **SANTHI PURAM**

Crop: <b>ROUNDNUT</b>	Weather Station: <b>SANTHI PURAM</b>	Unit: <b>HECTARE</b>
-----------------------	--------------------------------------	----------------------

**1. DEFICIT RAINFALL**

1 A.	RAINFALL VOLUME	PHASE - I		PHASE - II		PHASE - III	
		PERIOD	16-Jul to 5-Aug	6-Aug to 31-Aug	1-Sep to 10-Oct		
	INDEX	Aggregate of rainfall over respective Phases					
	STRIKE I	35 mm	90 mm	140 mm			
	STRIKE II	20 mm	30 mm	70 mm			
	EXIT	0 mm	0 mm	20 mm			
	RATE I (R)	100	60	30			
	RATE II (R)	225.00	80.00	118.00			
	MAXIMUM	6000	6000	8000			
	TOTAL P/	20000					

1 B.	RAINFALL DISTRIBUTION (Multiple Payouts)	PERIOD	16-Jul to 5-Sep			
		INDEX	Number of days in a spell of Consecutive dry days			
	STRIKE (I)	20	25	30	35	40
	PAYOUT	2500	3000	5500	7500	10000
	TOTAL P/	10000				

Note: A day with rainfr. 2.5 mm will be considered as a dry day.

**2.**

DISEASE CONGENIAL CLIMATE	PERIOD	1-Sep to 10-Oct	
	INDEX	No of days in the longest spell of consecutive days having daily maximum temperature < 35 °C with daily average Relative humidity > 85 %	
STRIKE (I)	2	Cons. Day	
EXIT	6	Cons. Day	
RATE (Rs)	1200.00		
MAXIMUM	6000		

**3.**

EXCESS RAINFALL (Single Payout)	PERIOD	PHASE - I		PHASE-II	
		1-Sep to 30-Sep	1-Oct to 31-Oct	Highest of 3 consecutive days cumulative rainfall in respective phases	
STRIKE (I)	150 mm	100 mm			
EXIT	200 mm	200 mm			
RATE (Rs)	20.00	20.00			
MAXIMUM	2000	2000			
TOTAL P/	4000				
SUM INS/	40000				
PREMIUM (Rs.)					
PREMIUM					

Note: Frar 2.5% of the sum insured shall be applicable, i.e., total claims 1,000.00 per hectare shall not be paid.

**RESTRUCTURED WEATHER BASED CROP INSURANCE SCHEME (KHARIF 2017)**

TERM SHEET

Annexure 2/65

State: **ANDHRA PRADESH** District: **CHITTOOR**

Mandal: **GUDI PALLE**

Crop: <b>ROUNDNUT</b>	Weather Station: <b>GUDI PALLE</b>	Unit: <b>HECTARE</b>
-----------------------	------------------------------------	----------------------

**1. DEFICIT RAINFALL**

	PERIOD	PHASE - I		PHASE - II		PHASE - III	
		16-Jul to 5-Aug	6-Aug to 31-Aug	1-Sep to 10-Oct			
1 A. RAINFALL VOLUME	INDEX	Aggregate of rainfall over respective Phases					
	STRIKE I	35 mm	60 mm	140 mm			
	STRIKE II	20 mm	20 mm	70 mm			
	EXIT	0 mm	0 mm	20 mm			
	RATE I (R)	100	70	30			
	RATE II (R)	225.00	160.00	118.00			
MAXIMUM	6000	6000	8000				
<b>TOTAL P/</b>		<b>20000</b>					

	PERIOD	16-Jul to 5-Sep				
		Number of days in a spell of Consecutive dry days				
		20	25	30	35	40
1 B. RAINFALL DISTRIBUTION (Multiple Payouts)	STRIKE (-)	2500	3000	5500	7500	10000
	PAYOUT					
<b>TOTAL P/</b>		<b>10000</b>				

Note: A day with rainfall 2.5 mm will be considered as a dry day.

	PERIOD	1-Sep to 10-Oct		
		INDEX	No of days in the longest spell of consecutive days having daily maximum temperature < 35 °C with daily average Relative humidity > 85 %	
		STRIKE (-)	2	Cons. Day
		EXIT	6	Cons. Day
2. DISEASE CONGENIAL CLIMATE	RATE (Rs)	1200.00		
	MAXIMUM	6000		

	PERIOD	PHASE - I		PHASE-II	
		1-Sep to 30-Sep	1-Oct to 31-Oct		
3. EXCESS RAINFALL (Single Payout)	INDEX	Highest of 3 consecutive days cumulative rainfall in respective phases			
	STRIKE (-)	150 mm	100 mm		
	EXIT	200 mm	200 mm		
	RATE (Rs)	20.00	20.00		
	MAXIMUM	2000	2000		
<b>TOTAL P/</b>		<b>4000</b>			
<b>SUM INS/</b>		<b>40000</b>			
<b>PREMIUM (Rs.)</b>					
<b>PREMIUM</b>					

Note: Frar 2.5% of the sum insured shall be applicable, i.e., total claims 1,000.00 per hectare shall not be paid.

**RESTRUCTURED WEATHER BASED CROP INSURANCE SCHEME (KHARIF 2017)**

TERM SHEET

Annexure 2/66

State: **ANDHRA PRADESH** District: **CHITTOOR**

Mandal: **KUPPAM**

Crop: <b>ROUNDNUT</b>	Weather Station: <b>KUPPAM</b>	Unit: <b>HECTARE</b>
-----------------------	--------------------------------	----------------------

**1. DEFICIT RAINFALL**

	PERIOD	PHASE - I		PHASE - II		PHASE - III	
		16-Jul to 5-Aug	6-Aug to 31-Aug	1-Sep to 10-Oct			
1 A. RAINFALL VOLUME	INDEX	Aggregate of rainfall over respective Phases					
	STRIKE I	35 mm	70 mm	120 mm			
	STRIKE II	20 mm	20 mm	60 mm			
	EXIT	0 mm	0 mm	20 mm			
	RATE I (R)	100	70	30			
	RATE II (R)	225.00	125.00	155.00			
	MAXIMUM	6000	6000	8000			
TOTAL P/		20000					

	PERIOD	16-Jul to 5-Sep				
		INDEX Number of days in a spell of Consecutive dry days				
		20	25	30	35	40
1 B. RAINFALL DISTRIBUTION (Multiple Payouts)	STRIKE	2500	3000	5500	7500	10000
	PAYOUT					
TOTAL P/		10000				

Note: A day with rainfall 2.5 mm will be considered as a dry day.

**2.**

	PERIOD	1-Sep to 10-Oct		
		INDEX No of days in the longest spell of consecutive days having daily maximum temperature < 35 °C with daily average Relative humidity > 85 %		
	DISEASE CONGENIAL CLIMATE	STRIKE	2	Cons. Day
		EXIT	6	Cons. Day
		RATE (Rs)	1200.00	
MAXIMUM		6000		

**3.**

	PERIOD	PHASE - I		PHASE-II	
		1-Sep to 30-Sep	1-Oct to 31-Oct	INDEX Highest of 3 consecutive days cumulative rainfall in respective phases	
EXCESS RAINFALL (Single Payout)	STRIKE	150 mm	100 mm		
	EXIT	200 mm	200 mm		
	RATE (Rs)	20.00			
	MAXIMUM	2000			
	TOTAL P/		4000		
SUM INS/		40000			
PREMIUM (Rs.)					
PREMIUM					

Note: For 2.5% of the sum insured shall be applicable, i.e., total claims 1,000.00 per hectare shall not be paid.

**Annexure 3**  
**RESTRUCTURED WEATHER BASED CROP INSURANCE SCHEME (KHARIF 2017)**  
TERM SHEET

Annexure 3/1

State: **ANDHRA PRADESH** District: **YS R KADAPA**

Mandal: **KONDAPURAM**

Crop: <b>Sroundnut</b>	Weather Station: <b>KONDAPURAM</b>	Unit: <b>HECTARE</b>
------------------------	------------------------------------	----------------------

**1. DEFICIT RAINFALL**

1 A.	RAINFALL VOLUME	PHASE - I		PHASE - II		PHASE - III	
		PERIOD	16-Jul to 5-Aug	6-Aug to 31-Aug	1-Sep to 10-Oct		
	INDEX	Aggregate of rainfall over respective Phases					
	STRIKE I	35 mm	70 mm	150 mm			
	STRIKE II	20 mm	30 mm	60 mm			
	EXIT	0 mm	0 mm	20 mm			
	RATE I (R)	100	60	30			
	RATE II (R)	225.00	120.00	132.50			
	MAXIMUM	6000	6000	8000			
	TOTAL P/	20000					

1 B.	RAINFALL DISTRIBUTION (Multiple Payouts)	PERIOD	16-Jul to 5-Sep			
		INDEX	Number of days in a spell of Consecutive dry days			
	STRIKE (H)	21	25	30	35	40
	PAYOUT	2500	3000	5000	7500	10000
	TOTAL P/	10000				

Note: A day with rainf: **2.5** mm will be considered as a dry day.

**2.**

DISEASE CONGENIAL CLIMATE	PERIOD	1-Sep to 10-Oct		
	INDEX	No of days in the longest spell of consecutive days having daily maximum temperature < 35 °C with daily average Relative humidity > 85 %		
	STRIKE (H)	2 Cons. Day		
	EXIT	6 Cons. Day		
	RATE (Rs)	1200.00		
	MAXIMUM	6000		

**3.**

EXCESS RAINFALL (Single Payout)	PHASE - I		PHASE - II	
	PERIOD	1-Sep to 30-Sep	1-Oct to 31-Oct	
	INDEX	Highest of 3 consecutive day's cumulative rainfall in respective Phases		
	STRIKE (H)	150 mm	100 mm	
	EXIT	250 mm	200 mm	
	RATE (Rs)	20.00	20.00	
	MAXIMUM	2000	2000	
	TOTAL P/	4000		
	SUM INS/	40000		
	PREMIUM (Rs.)	5740		
	PREMIUM	14.35		

Note: Frar **2.5%** of the sum insured shall be applicable, i.e., total claims **1,000.00** per hectare shall not be paid.

**RESTRUCTURED WEATHER BASED CROP INSURANCE SCHEME (KHARIF 2017)**  
TERM SHEET

Annexure 3/3

State: **ANDHRA PRADESH** District: **YS R KADAPA**

Mandal: **PEDDAMUDIUM**

Crop: <b>Sroundnut</b>	Weather Station: <b>PEDDAMUDIUM</b>	Unit: <b>HECTARE</b>
------------------------	-------------------------------------	----------------------

**1. DEFICIT RAINFALL**

1 A.	RAINFALL VOLUME	PHASE - I		PHASE - II		PHASE - III	
		PERIOD	16-Jul to 5-Aug	6-Aug to 31-Aug	1-Sep to 10-Oct		
	INDEX	Aggregate of rainfall over respective Phases					
	STRIKE I	35 mm	90 mm	150 mm			
	STRIKE II	20 mm	30 mm	60 mm			
	EXIT	0 mm	0 mm	10 mm			
	RATE I (R)	100	50	30			
	RATE II (R)	225.00	100.00	106.00			
	MAXIMUM	6000	6000	8000			
	TOTAL P/	20000					

1 B.	RAINFALL DISTRIBUTION (Multiple Payouts)	PERIOD	16-Jul to 5-Sep			
		INDEX	Number of days in a spell of Consecutive dry days			
	STRIKE (H)	21	25	30	35	40
	PAYOUT	2500	3000	5000	7500	10000
	TOTAL P/	10000				

Note: A day with rainf: **2.5** mm will be considered as a dry day.

**2.**

DISEASE CONGENIAL CLIMATE	PERIOD	1-Sep to 10-Oct		
	INDEX	No of days in the longest spell of consecutive days having daily maximum temperature < 35 °C with daily average Relative humidity > 85 %		
	STRIKE (H)	2 Cons. Day		
	EXIT	6 Cons. Day		
	RATE (Rs)	1200.00		
	MAXIMUM	6000		

**3.**

EXCESS RAINFALL (Single Payout)	PHASE - I		PHASE - II	
	PERIOD	1-Sep to 30-Sep	1-Oct to 31-Oct	
	INDEX	Highest of 3 consecutive day's cumulative rainfall in respective Phases		
	STRIKE (H)	150 mm	100 mm	
	EXIT	250 mm	200 mm	
	RATE (Rs)	20.00	20.00	
	MAXIMUM	2000	2000	
	TOTAL P/	4000		
	SUM INS/	40000		
	PREMIUM (Rs.)	5740		
	PREMIUM	14.35		

Note: Frar **2.5%** of the sum insured shall be applicable, i.e., total claims **1,000.00** per hectare shall not be paid.

**RESTRUCTURED WEATHER BASED CROP INSURANCE SCHEME (KHARIF 2017)**

TERM SHEET

Annexure 3/4

State: **ANDHRA PRADESH** District: **YS R KADAPA**

Mandal: **RAJU PALEM**

Crop: <b>Groundnut</b>	Weather Station: <b>RAJU PALEM</b>	Unit: <b>HECTARE</b>
------------------------	------------------------------------	----------------------

**1. DEFICIT RAINFALL**

1 A.	RAINFALL VOLUME	PHASE - I		PHASE - II		PHASE - III	
		PERIOD	16-Jul to 5-Aug	6-Aug to 31-Aug	1-Sep to 10-Oct	INDEX	Aggregate of rainfall over respective Phases
	STRIKE I	35	mm	90	mm	150	mm
	STRIKE II	20	mm	30	mm	60	mm
	EXIT	0	mm	0	mm	20	mm
	RATE I (R)	100		50		30	
	RATE II (R)	225.00		100.00		132.50	
	MAXIMUM	6000		6000		8000	
TOTAL P/		20000					

1 B.	RAINFALL DISTRIBUTION (Multiple Payouts)	PERIOD	16-Jul to 5-Sep			
		INDEX	Number of days in a spell of Consecutive dry days			
	STRIKE (-)	21	25	30	35	40
	PAYOUT	2500	3000	5000	7500	10000
TOTAL P/		10000				

Note: A day with rainf: 2.5 mm will be considered as a dry day.

2.	DISEASE CONGENIAL CLIMATE	PERIOD	1-Sep to 10-Oct	
		INDEX	No of days in the longest spell of consecutive days having daily maximum temperature < 35 °C with daily average Relative humidity > 85 %	
	STRIKE (-)	2	Cons. Day	
	EXIT	6	Cons. Day	
	RATE (Rs)	1200.00		
	MAXIMUM	6000		

3.	EXCESS RAINFALL (Single Payout)	PHASE - I		PHASE - II	
		PERIOD	1-Sep to 30-Sep	1-Oct to 31-Oct	INDEX
	STRIKE (-)	150	mm	100	mm
	EXIT	250	mm	200	mm
	RATE (Rs)	20.00		20.00	
	MAXIMUM	2000		2000	
TOTAL P/		4000			
SUM INS/		40000			
PREMIUM (Rs.)					
PREMIUM					

Note: Frar 2.5% of the sum insured shall be applicable, i.e., total claims 1,000.00 per hectare shall not be paid.

**RESTRUCTURED WEATHER BASED CROP INSURANCE SCHEME (KHARIF 2017)**

TERM SHEET

Annexure 3/4

State: **ANDHRA PRADESH** District: **YS R KADAPA**

Mandal: **DUVVUR**

Crop: <b>Groundnut</b>	Weather Station: <b>DUVVUR</b>	Unit: <b>HECTARE</b>
------------------------	--------------------------------	----------------------

**1. DEFICIT RAINFALL**

1 A.	RAINFALL VOLUME	PHASE - I		PHASE - II		PHASE - III	
		PERIOD	16-Jul to 5-Aug	6-Aug to 31-Aug	1-Sep to 10-Oct	INDEX	Aggregate of rainfall over respective Phases
	STRIKE I	35	mm	100	mm	150	mm
	STRIKE II	20	mm	50	mm	70	mm
	EXIT	0	mm	0	mm	20	mm
	RATE I (R)	100		40		30	
	RATE II (R)	225.00		80.00		106.00	
	MAXIMUM	6000		6000		8000	
TOTAL P/		20000					

1 B.	RAINFALL DISTRIBUTION (Multiple Payouts)	PERIOD	16-Jul to 5-Sep			
		INDEX	Number of days in a spell of Consecutive dry days			
	STRIKE (-)	21	25	30	35	40
	PAYOUT	2500	3000	5000	7500	10000
TOTAL P/		10000				

Note: A day with rainf: 2.5 mm will be considered as a dry day.

2.	DISEASE CONGENIAL CLIMATE	PERIOD	1-Sep to 10-Oct	
		INDEX	No of days in the longest spell of consecutive days having daily maximum temperature < 35 °C with daily average Relative humidity > 85 %	
	STRIKE (-)	2	Cons. Day	
	EXIT	6	Cons. Day	
	RATE (Rs)	1200.00		
	MAXIMUM	6000		

3.	EXCESS RAINFALL (Single Payout)	PHASE - I		PHASE - II	
		PERIOD	1-Sep to 30-Sep	1-Oct to 31-Oct	INDEX
	STRIKE (-)	150	mm	100	mm
	EXIT	250	mm	200	mm
	RATE (Rs)	20.00		20.00	
	MAXIMUM	2000		2000	
TOTAL P/		4000			
SUM INS/		40000			
PREMIUM (Rs.)					
PREMIUM					

Note: Frar 2.5% of the sum insured shall be applicable, i.e., total claims 1,000.00 per hectare shall not be paid.



**RESTRUCTURED WEATHER BASED CROP INSURANCE SCHEME (KHARIF 2017)**

TERM SHEET

Annexure 3/5

State: **ANDHRA PRADESH** District: **Y S R KADAPA**

Mandal: **S MYDUKUR**

Crop: <b>Groundnut</b> Weather Station: <b>S MYDUKUR</b>		Unit: <b>HECTARE</b>
--	--	----------------------

**1. DEFICIT RAINFALL**

	PERIOD	PHASE - I		PHASE - II		PHASE - III	
		16-Jul to 5-Aug	6-Aug to 31-Aug	1-Sep to 10-Oct			
1 A. RAINFALL VOLUME	INDEX	Aggregate of rainfall over respective Phases					
	STRIKE I	35 mm	90 mm	130 mm			
	STRIKE II	20 mm	30 mm	60 mm			
	EXIT	0 mm	0 mm	20 mm			
	RATE I (R)	100	50	30			
	RATE II (R)	225.00	100.00	147.50			
MAXIMUM	6000	6000	8000				
TOTAL P/		20000					

	PERIOD	PHASE - I				
		16-Jul to 5-Sep				
1 B. RAINFALL DISTRIBUTION (Multiple Payouts)	INDEX	Number of days in a spell of Consecutive dry days				
	STRIKE (-)	21	25	30	35	40
	PAYOUT	2500	3000	5000	7500	10000
TOTAL P/		10000				

Note: A day with rainf. 2.5 mm will be considered as a dry day.

**2.**

	PERIOD	PHASE - I		PHASE - II	
		1-Sep to 10-Oct			
DISEASE CONGENIAL CLIMATE	INDEX	No of days in the longest spell of consecutive days having daily maximum temperature < 35 °C with daily average Relative humidity > 85 %			
	STRIKE (-)	2	Cons. Day		
	EXIT	6	Cons. Day		
	RATE (Rs)	1200.00			
	MAXIMUM	6000			

**3.**

	PERIOD	PHASE - I		PHASE - II	
		1-Sep to 30-Sep	1-Oct to 31-Oct		
EXCESS RAINFALL (Single Payout)	INDEX	Highest of 3 consecutive day's cumulative rainfall in respective Phases			
	STRIKE (-)	150 mm	100 mm		
	EXIT	250 mm	200 mm		
	RATE (Rs)	20.00		20.00	
	MAXIMUM	2000		2000	
TOTAL P/		4000			
SUM INS/		40000			
PREMIUM (Rs.)					
PREMIUM					

Note: Frar 2.5% of the sum insured shall be applicable, i.e., total claims 1,000.00 per hectare shall not be paid.

**RESTRUCTURED WEATHER BASED CROP INSURANCE SCHEME (KHARIF 2017)**

TERM SHEET

Annexure 3/7

State: **ANDHRA PRADESH** District: **Y S R KADAPA**

Mandal: **B KODUR**

Crop: <b>Groundnut</b> Weather Station: <b>B KODUR</b>		Unit: <b>HECTARE</b>
--	--	----------------------

**1. DEFICIT RAINFALL**

	PERIOD	PHASE - I		PHASE - II		PHASE - III	
		16-Jul to 5-Aug	6-Aug to 31-Aug	1-Sep to 10-Oct			
1 A. RAINFALL VOLUME	INDEX	Aggregate of rainfall over respective Phases					
	STRIKE I	35 mm	80 mm	120 mm			
	STRIKE II	20 mm	30 mm	40 mm			
	EXIT	0 mm	0 mm	20 mm			
	RATE I (R)	100	50	30			
	RATE II (R)	225.00	116.66	280.00			
MAXIMUM	6000	6000	8000				
TOTAL P/		20000					

	PERIOD	PHASE - I				
		16-Jul to 5-Sep				
1 B. RAINFALL DISTRIBUTION (Multiple Payouts)	INDEX	Number of days in a spell of Consecutive dry days				
	STRIKE (-)	21	25	30	35	40
	PAYOUT	2500	3000	5000	7500	10000
TOTAL P/		10000				

Note: A day with rainf. 2.5 mm will be considered as a dry day.

**2.**

	PERIOD	PHASE - I		PHASE - II	
		1-Sep to 10-Oct			
DISEASE CONGENIAL CLIMATE	INDEX	No of days in the longest spell of consecutive days having daily maximum temperature < 35 °C with daily average Relative humidity > 85 %			
	STRIKE (-)	2	Cons. Day		
	EXIT	6	Cons. Day		
	RATE (Rs)	1200.00			
	MAXIMUM	6000			

**3.**

	PERIOD	PHASE - I		PHASE - II	
		1-Sep to 30-Sep	1-Oct to 31-Oct		
EXCESS RAINFALL (Single Payout)	INDEX	Highest of 3 consecutive day's cumulative rainfall in respective Phases			
	STRIKE (-)	150 mm	100 mm		
	EXIT	250 mm	200 mm		
	RATE (Rs)	20.00		20.00	
	MAXIMUM	2000		2000	
TOTAL P/		4000			
SUM INS/		40000			
PREMIUM (Rs.)					
PREMIUM					

Note: Frar 2.5% of the sum insured shall be applicable, i.e., total claims 1,000.00 per hectare shall not be paid.

**RESTRUCTURED WEATHER BASED CROP INSURANCE SCHEME (KHARIF 2017)**

TERM SHEET

Annexure 3/8

State: **ANDHRA PRADESH** District: **Y S R KADAPA**

Mandal: **KALASAPADU**

Crop: <b>Groundnut</b>	Weather Station: <b>KALASAPADU</b>	Unit: <b>HECTARE</b>
------------------------	------------------------------------	----------------------

**1. DEFICIT RAINFALL**

	PERIOD	PHASE - I		PHASE - II		PHASE - III	
		16-Jul to 5-Aug	6-Aug to 31-Aug	1-Sep to 10-Oct			
1 A. RAINFALL VOLUME	INDEX	Aggregate of rainfall over respective Phases					
	STRIKE I	35 mm	90 mm	150 mm			
	STRIKE II	20 mm	30 mm	60 mm			
	EXIT	0 mm	0 mm	20 mm			
	RATE I (R)	100	50	30			
	RATE II (R)	225.00	100.00	132.50			
	MAXIMUM	6000	6000	8000			
TOTAL P	20000						

	PERIOD	PHASE - I				
		16-Jul to 5-Sep				
1 B. RAINFALL DISTRIBUTION (Multiple Payouts)	INDEX	Number of days in a spell of Consecutive dry days				
	STRIKE (-)	21	25	30	35	40
	PAYOUT	2500	3000	5000	7500	10000
TOTAL P	10000					

Note: A day with rainfall 2.5 mm will be considered as a dry day.

**2.**

	PERIOD	PHASE - I		PHASE - II	
		1-Sep to 10-Oct			
DISEASE CONGENIAL CLIMATE	INDEX	No of days in the longest spell of consecutive days having daily maximum temperature < 35 °C with daily average Relative humidity > 85 %			
	STRIKE (-)	2	Cons. Day		
	EXIT	6	Cons. Day		
	RATE (Rs)	1200.00			
	MAXIMUM	6000			

**3.**

	PERIOD	PHASE - I		PHASE - II	
		1-Sep to 30-Sep	1-Oct to 31-Oct		
EXCESS RAINFALL (Single Payout)	INDEX	Highest of 3 consecutive day's cumulative rainfall in respective Phases			
	STRIKE (-)	150 mm	100 mm		
	EXIT	250 mm	200 mm		
	RATE (Rs)	20.00		20.00	
	MAXIMUM	2000		2000	
TOTAL P	4000				
SUM INS	40000				
PREMIUM (Rs.)					
PREMIUM					

Note: Frar 2.5% of the sum insured shall be applicable, i.e., total claims 1,000.00 per hectare shall not be paid.

**RESTRUCTURED WEATHER BASED CROP INSURANCE SCHEME (KHARIF 2017)**

TERM SHEET

Annexure 3/9

State: **ANDHRA PRADESH** District: **Y S R KADAPA**

Mandal: **PORUMAMILLA**

Crop: <b>Groundnut</b>	Weather Station: <b>PORUMAMILLA</b>	Unit: <b>HECTARE</b>
------------------------	-------------------------------------	----------------------

**1. DEFICIT RAINFALL**

	PERIOD	PHASE - I		PHASE - II		PHASE - III	
		16-Jul to 5-Aug	6-Aug to 31-Aug	1-Sep to 10-Oct			
1 A. RAINFALL VOLUME	INDEX	Aggregate of rainfall over respective Phases					
	STRIKE I	35 mm	90 mm	140 mm			
	STRIKE II	20 mm	30 mm	60 mm			
	EXIT	0 mm	0 mm	20 mm			
	RATE I (R)	100	50	30			
	RATE II (R)	225.00	100.00	140.00			
	MAXIMUM	6000	6000	8000			
TOTAL P	20000						

	PERIOD	PHASE - I				
		16-Jul to 5-Sep				
1 B. RAINFALL DISTRIBUTION (Multiple Payouts)	INDEX	Number of days in a spell of Consecutive dry days				
	STRIKE (-)	21	25	30	35	40
	PAYOUT	2500	3000	5000	7500	10000
TOTAL P	10000					

Note: A day with rainfall 2.5 mm will be considered as a dry day.

**2.**

	PERIOD	PHASE - I		PHASE - II	
		1-Sep to 10-Oct			
DISEASE CONGENIAL CLIMATE	INDEX	No of days in the longest spell of consecutive days having daily maximum temperature < 35 °C with daily average Relative humidity > 85 %			
	STRIKE (-)	2	Cons. Day		
	EXIT	6	Cons. Day		
	RATE (Rs)	1200.00			
	MAXIMUM	6000			

**3.**

	PERIOD	PHASE - I		PHASE - II	
		1-Sep to 30-Sep	1-Oct to 31-Oct		
EXCESS RAINFALL (Single Payout)	INDEX	Highest of 3 consecutive day's cumulative rainfall in respective Phases			
	STRIKE (-)	150 mm	100 mm		
	EXIT	250 mm	200 mm		
	RATE (Rs)	20.00		20.00	
	MAXIMUM	2000		2000	
TOTAL P	4000				
SUM INS	40000				
PREMIUM (Rs.)					
PREMIUM					

Note: Frar 2.5% of the sum insured shall be applicable, i.e., total claims 1,000.00 per hectare shall not be paid.

**RESTRUCTURED WEATHER BASED CROP INSURANCE SCHEME (KHARIF 2017)**

TERM SHEET

Annexure 3/10

State: **ANDHRA PRADESH** District: **YS R KADAPA**

Mandal: **BADVEL**

Crop: <b>Broundnut</b> Weather Station: <b>BADVEL</b>		Unit: <b>HECTARE</b>
---	--	----------------------

**1. DEFICIT RAINFALL**

	PERIOD	PHASE - I		PHASE - II		PHASE - III	
		16-Jul to 5-Aug	6-Aug to 31-Aug	1-Sep to 10-Oct			
1 A. RAINFALL VOLUME	INDEX	Aggregate of rainfall over respective Phases					
	STRIKE I	35 mm	100 mm	150 mm			
	STRIKE II	20 mm	50 mm	70 mm			
	EXIT	0 mm	0 mm	20 mm			
	RATE I (R)	100	40	30			
	RATE II (R)	225.00	80.00	112.00			
MAXIMUM	6000	6000	8000				
TOTAL P/		20000					

1 B. RAINFALL DISTRIBUTION (Multiple Payouts)	PERIOD	16-Jul to 5-Sep				
	INDEX	Number of days in a spell of Consecutive dry days				
STRIKE (-)	21	25	30	35	40	
PAYOUT	2500	3000	5000	7500	10000	
TOTAL P/		10000				

Note: A day with rainf. 2.5 mm will be considered as a dry day.

2. DISEASE CONGENIAL CLIMATE	PERIOD	1-Sep to 10-Oct	
	INDEX	No of days in the longest spell of consecutive days having daily maximum temperature < 35 °C with daily average Relative humidity > 85 %	
STRIKE (-)	2	Cons. Day	
EXIT	6	Cons. Day	
RATE (Rs)	1200.00		
MAXIMUM	6000		

3. EXCESS RAINFALL (Single Payout)	PERIOD	PHASE - I		PHASE - II	
	1-Sep to 30-Sep	1-Oct to 31-Oct	consecutive day's cumulative rainfall in respective Phases		
INDEX	Highest of 3				
STRIKE (-)	150 mm	100 mm			
EXIT	250 mm	200 mm			
RATE (Rs)	20.00		20.00		
MAXIMUM	2000		2000		
TOTAL P/		4000			
SUM INS/		40000			
PREMIUM (Rs.)					
PREMIUM					

Note: Frar 2.5% of the sum insured shall be applicable, i.e., total claims 1,000.00 per hectare shall not be paid.

**RESTRUCTURED WEATHER BASED CROP INSURANCE SCHEME (KHARIF 2017)**

TERM SHEET

Annexure 3/11

State: **ANDHRA PRADESH** District: **YS R KADAPA**

Mandal: **GOPAVARAM**

Crop: <b>Broundnut</b> Weather Station: <b>GOPAVARAM</b>		Unit: <b>HECTARE</b>
--	--	----------------------

**1. DEFICIT RAINFALL**

	PERIOD	PHASE - I		PHASE - II		PHASE - III	
		16-Jul to 5-Aug	6-Aug to 31-Aug	1-Sep to 10-Oct			
1 A. RAINFALL VOLUME	INDEX	Aggregate of rainfall over respective Phases					
	STRIKE I	35 mm	90 mm	150 mm			
	STRIKE II	20 mm	30 mm	70 mm			
	EXIT	0 mm	0 mm	20 mm			
	RATE I (R)	100	50	30			
	RATE II (R)	225.00	100.00	112.00			
MAXIMUM	6000	6000	8000				
TOTAL P/		20000					

1 B. RAINFALL DISTRIBUTION (Multiple Payouts)	PERIOD	16-Jul to 5-Sep				
	INDEX	Number of days in a spell of Consecutive dry days				
STRIKE (-)	21	25	30	35	40	
PAYOUT	2500	3000	5000	7500	10000	
TOTAL P/		10000				

Note: A day with rainf. 2.5 mm will be considered as a dry day.

2. DISEASE CONGENIAL CLIMATE	PERIOD	1-Sep to 10-Oct	
	INDEX	No of days in the longest spell of consecutive days having daily maximum temperature < 35 °C with daily average Relative humidity > 85 %	
STRIKE (-)	2	Cons. Day	
EXIT	6	Cons. Day	
RATE (Rs)	1200.00		
MAXIMUM	6000		

3. EXCESS RAINFALL (Single Payout)	PERIOD	PHASE - I		PHASE - II	
	1-Sep to 30-Sep	1-Oct to 31-Oct	consecutive day's cumulative rainfall in respective Phases		
INDEX	Highest of 3				
STRIKE (-)	150 mm	100 mm			
EXIT	250 mm	200 mm			
RATE (Rs)	20.00		20.00		
MAXIMUM	2000		2000		
TOTAL P/		4000			
SUM INS/		40000			
PREMIUM (Rs.)					
PREMIUM					

Note: Frar 2.5% of the sum insured shall be applicable, i.e., total claims 1,000.00 per hectare shall not be paid.

**RESTRUCTURED WEATHER BASED CROP INSURANCE SCHEME (KHARIF 2017)**

TERM SHEET

Annexure 3/12

State: **ANDHRA PRADESH** District: **Y S R KADAPA**

Mandal: **KHAJIPET**

Crop: <b>Groundnut</b> Weather Station: <b>KHAJIPET</b>		Unit: <b>HECTARE</b>
---	--	----------------------

**1. DEFICIT RAINFALL**

	PERIOD	PHASE - I		PHASE - II		PHASE - III	
		16-Jul to 5-Aug	6-Aug to 31-Aug	1-Sep to 10-Oct			
1 A. RAINFALL VOLUME	INDEX	Aggregate of rainfall over respective Phases					
	STRIKE I	35 mm	90 mm	150 mm			
	STRIKE II	20 mm	30 mm	60 mm			
	EXIT	0 mm	0 mm	20 mm			
	RATE I (R)	100	50	30			
	RATE II (R)	225.00	100.00	132.50			
	MAXIMUM	6000	6000	8000			

TOTAL P/20000

**1 B. RAINFALL DISTRIBUTION (Multiple Payouts)**

PERIOD	16-Jul to 5-Sep				
INDEX	Number of days in a spell of Consecutive dry days				
STRIKE (-)	21	25	30	35	40
PAYOUT	2500	3000	5000	7500	10000

TOTAL P/10000

Note: A day with rainf. 2.5 mm will be considered as a dry day.

**2. DISEASE CONGENIAL CLIMATE**

PERIOD	1-Sep to 10-Oct	
INDEX	No of days in the longest spell of consecutive days having daily maximum temperature < 35 °C with daily average Relative humidity > 85 %	
STRIKE (-)	2 Cons. Day	
EXIT	6 Cons. Day	
RATE (Rs)	1200.00	
MAXIMUM	6000	

**3. EXCESS RAINFALL (Single Payout)**

PERIOD	PHASE - I		PHASE - II	
1-Sep to 30-Sep	1-Oct to 31-Oct			
INDEX	Highest of 3		consecutive day's cumulative rainfall in respective Phases	
STRIKE (-)	150 mm	100 mm		
EXIT	250 mm	200 mm		
RATE (Rs)	20.00	20.00		
MAXIMUM	2000	2000		

TOTAL P/4000

SUM INS/40000

PREMIUM (Rs.)

PREMIUM

Note: Frar 2.5% of the sum insured shall be applicable, i.e., total claims 1,000.00 per hectare shall not be paid.

**RESTRUCTURED WEATHER BASED CROP INSURANCE SCHEME (KHARIF 2017)**

TERM SHEET

Annexure 3/14

State: **ANDHRA PRADESH** District: **Y S R KADAPA**

Mandal: **PRODDUTUR**

Crop: <b>Groundnut</b> Weather Station: <b>PRODDUTUR</b>		Unit: <b>HECTARE</b>
--	--	----------------------

**1. DEFICIT RAINFALL**

	PERIOD	PHASE - I		PHASE - II		PHASE - III	
		16-Jul to 5-Aug	6-Aug to 31-Aug	1-Sep to 10-Oct			
1 A. RAINFALL VOLUME	INDEX	Aggregate of rainfall over respective Phases					
	STRIKE I	35 mm	70 mm	120 mm			
	STRIKE II	20 mm	20 mm	60 mm			
	EXIT	0 mm	0 mm	20 mm			
	RATE I (R)	100	50	30			
	RATE II (R)	225.00	175.00	155.00			
	MAXIMUM	6000	6000	8000			

TOTAL P/20000

**1 B. RAINFALL DISTRIBUTION (Multiple Payouts)**

PERIOD	16-Jul to 5-Sep				
INDEX	Number of days in a spell of Consecutive dry days				
STRIKE (-)	21	25	30	35	40
PAYOUT	2500	3000	5000	7500	10000

TOTAL P/10000

Note: A day with rainf. 2.5 mm will be considered as a dry day.

**2. DISEASE CONGENIAL CLIMATE**

PERIOD	1-Sep to 10-Oct	
INDEX	No of days in the longest spell of consecutive days having daily maximum temperature < 35 °C with daily average Relative humidity > 85 %	
STRIKE (-)	2 Cons. Day	
EXIT	6 Cons. Day	
RATE (Rs)	1200.00	
MAXIMUM	6000	

**3. EXCESS RAINFALL (Single Payout)**

PERIOD	PHASE - I		PHASE - II	
1-Sep to 30-Sep	1-Oct to 31-Oct			
INDEX	Highest of 3		consecutive day's cumulative rainfall in respective Phases	
STRIKE (-)	150 mm	100 mm		
EXIT	250 mm	200 mm		
RATE (Rs)	20.00	20.00		
MAXIMUM	2000	2000		

TOTAL P/4000

SUM INS/40000

PREMIUM (Rs.)

PREMIUM

Note: Frar 2.5% of the sum insured shall be applicable, i.e., total claims 1,000.00 per hectare shall not be paid.

**RESTRUCTURED WEATHER BASED CROP INSURANCE SCHEME (KHARIF 2017)**

TERM SHEET

Annexure 3/15

State: **ANDHRA PRADESH** District: **Y S R KADAPA**

Mandal: **JAMMALAMADUGU**

Crop: <b>Sroundnutte</b>	Weather Station: <b>JAMMALAMADUGU</b>	Unit: <b>HECTARE</b>
--------------------------	---------------------------------------	----------------------

**DEFICIT RAINFALL**

1 A.	RAINFALL VOLUME	PHASE - I		PHASE - II		PHASE - III	
		PERIOD	16-Jul to 5-Aug	6-Aug to 31-Aug	1-Sep to 10-Oct		
	INDEX	Aggregate of rainfall over respective Phases					
	STRIKE I	35 mm	70 mm	150 mm			
	STRIKE II	20 mm	30 mm	70 mm			
	EXIT	0 mm	0 mm	20 mm			
	RATE I (R)	100	60	30			
	RATE II (R)	225.00	120.00	112.00			
	MAXIMUM	6000	6000	8000			
	TOTAL P	20000					

1 B.	RAINFALL DISTRIBUTION (Multiple Payouts)	PERIOD	16-Jul to 5-Sep			
		INDEX	Number of days in a spell of Consecutive dry days			
	STRIKE (-)	21	25	30	35	40
	PAYOUT	2500	3000	5000	7500	10000
	TOTAL P	10000				

Note: A day with rainf: **2.5** mm will be considered as a dry day.

2.	DISEASE CONGENIAL CLIMATE	PERIOD	1-Sep to 10-Oct	
		INDEX	No of days in the longest spell of consecutive days having daily maximum temperature < 35 °C with daily average Relative humidity > 85 %	
	STRIKE (-)	2	Cons. Day	
	EXIT	6	Cons. Day	
	RATE (Rs)	1200.00		
	MAXIMUM	6000		

3.	EXCESS RAINFALL (Single Payout)	PHASE - I		PHASE - II	
		PERIOD	1-Sep to 30-Sep	1-Oct to 31-Oct	
	INDEX	Highest of 3 consecutive day's cumulative rainfall in respective Phases			
	STRIKE (-)	150 mm	100 mm		
	EXIT	250 mm	200 mm		
	RATE (Rs)	20.00	20.00		
	MAXIMUM	2000	2000		
	TOTAL P	4000			
	SUM INS	40000			
	PREMIUM (Rs.)				
	PREMIUM				

Note: Frar **2.5%** of the sum insured shall be applicable, i.e., total claims **1,000.00** per hectare shall not be paid.

**RESTRUCTURED WEATHER BASED CROP INSURANCE SCHEME (KHARIF 2017)**

TERM SHEET

Annexure 3/16

State: **ANDHRA PRADESH** District: **Y S R KADAPA**

Mandal: **MUDDANUR**

Crop: <b>Sroundnutte</b>	Weather Station: <b>MUDDANUR</b>	Unit: <b>HECTARE</b>
--------------------------	----------------------------------	----------------------

**DEFICIT RAINFALL**

1 A.	RAINFALL VOLUME	PHASE - I		PHASE - II		PHASE - III	
		PERIOD	16-Jul to 5-Aug	6-Aug to 31-Aug	1-Sep to 10-Oct		
	INDEX	Aggregate of rainfall over respective Phases					
	STRIKE I	35 mm	60 mm	100 mm			
	STRIKE II	20 mm	20 mm	40 mm			
	EXIT	0 mm	0 mm	20 mm			
	RATE I (R)	100	50	30			
	RATE II (R)	225.00	200.00	310.00			
	MAXIMUM	6000	6000	8000			
	TOTAL P	20000					

1 B.	RAINFALL DISTRIBUTION (Multiple Payouts)	PERIOD	16-Jul to 5-Sep			
		INDEX	Number of days in a spell of Consecutive dry days			
	STRIKE (-)	21	25	30	35	40
	PAYOUT	2500	3000	5000	7500	10000
	TOTAL P	10000				

Note: A day with rainf: **2.5** mm will be considered as a dry day.

2.	DISEASE CONGENIAL CLIMATE	PERIOD	1-Sep to 10-Oct	
		INDEX	No of days in the longest spell of consecutive days having daily maximum temperature < 35 °C with daily average Relative humidity > 85 %	
	STRIKE (-)	2	Cons. Day	
	EXIT	6	Cons. Day	
	RATE (Rs)	1200.00		
	MAXIMUM	6000		

3.	EXCESS RAINFALL (Single Payout)	PHASE - I		PHASE - II	
		PERIOD	1-Sep to 30-Sep	1-Oct to 31-Oct	
	INDEX	Highest of 3 consecutive day's cumulative rainfall in respective Phases			
	STRIKE (-)	150 mm	100 mm		
	EXIT	250 mm	200 mm		
	RATE (Rs)	20.00	20.00		
	MAXIMUM	2000	2000		
	TOTAL P	4000			
	SUM INS	40000			
	PREMIUM (Rs.)				
	PREMIUM				

Note: Frar **2.5%** of the sum insured shall be applicable, i.e., total claims **1,000.00** per hectare shall not be paid.

**RESTRUCTURED WEATHER BASED CROP INSURANCE SCHEME (KHARIF 2017)**

TERM SHEET

Annexure 3/17

State: **ANDHRA PRADESH** District: **Y S R KADAPA**

Mandal: **SIMHADRIPURAM**

Crop: <b>Sroundnut</b> Weather Station: <b>SIMHADRIPURAM</b>	Unit: <b>HECTARE</b>
--	----------------------

**DEFICIT RAINFALL**

1 A.	RAINFALL VOLUME	PHASE - I		PHASE - II		PHASE - III	
		PERIOD	16-Jul to 5-Aug	6-Aug to 31-Aug	1-Sep to 10-Oct		
	INDEX	Aggregate of rainfall over respective Phases					
	STRIKE I	35	70	120	mm		
	STRIKE II	20	20	50	mm		
	EXIT	0	0	10	mm		
	RATE I (R)	100	50	30	mm		
	RATE II (R)	225.00	175.00	147.50	mm		
	MAXIMUM	6000	6000	8000	mm		
	TOTAL P	20000					

1 B.	RAINFALL DISTRIBUTION (Multiple Payouts)	PERIOD	16-Jul to 5-Sep			
		INDEX	Number of days in a spell of Consecutive dry days			
	STRIKE (R)	21	25	30	35	40
	PAYOUT	2500	3000	5000	7500	10000
	TOTAL P	10000				

Note: A day with rainf. 2.5 mm will be considered as a dry day.

2.	DISEASE CONGENIAL CLIMATE	PERIOD	1-Sep to 10-Oct	
		INDEX	No of days in the longest spell of consecutive days having daily maximum temperature < 35 °C with daily average Relative humidity > 85 %	
	STRIKE (R)	2	Cons. Day	
	EXIT	6	Cons. Day	
	RATE (Rs)	1200.00		
	MAXIMUM	6000		

3.	EXCESS RAINFALL (Single Payout)	PHASE - I		PHASE - II	
		PERIOD	1-Sep to 30-Sep	1-Oct to 31-Oct	
	INDEX	Highest of 3		consecutive day's cumulative rainfall in respective Phases	
	STRIKE (R)	150	100	mm	
	EXIT	250	200	mm	
	RATE (Rs)	20.00		20.00	
	MAXIMUM	2000		2000	
	TOTAL P	4000			
	SUM INS	40000			
	PREMIUM (Rs.)				
	PREMIUM				

Note: Frar 2.5% of the sum insured shall be applicable, i.e., total claims 1,000.00 per hectare shall not be paid.

**RESTRUCTURED WEATHER BASED CROP INSURANCE SCHEME (KHARIF 2017)**

TERM SHEET

Annexure 3/18

State: **ANDHRA PRADESH** District: **YS R KADAPA**

Mandal: **LINGALA**

Crop: <b>Sroundnut</b>	Weather Station: <b>LINGALA</b>	Unit: <b>HECTARE</b>
------------------------	---------------------------------	----------------------

**DEFICIT RAINFALL**

1 A.	RAINFALL VOLUME	PHASE - I		PHASE - II		PHASE - III	
		PERIOD	16-Jul to 5-Aug	6-Aug to 31-Aug	1-Sep to 10-Oct		
	INDEX	Aggregate of rainfall over respective Phases					
	STRIKE I	35 mm	60 mm	120 mm			
	STRIKE II	20 mm	20 mm	50 mm			
	EXIT	0 mm	0 mm	20 mm			
	RATE I (R)	100	50	30			
	RATE II (R)	225.00	200.00	196.67			
	MAXIMUM	6000	6000	8000			
	TOTAL P	20000					

1 B.	RAINFALL DISTRIBUTION (Multiple Payouts)	PERIOD	16-Jul to 5-Sep			
		INDEX	Number of days in a spell of Consecutive dry days			
	STRIKE (-)	21	25	30	35	40
	PAYOUT	2500	3000	5000	7500	10000
	TOTAL P	10000				

Note: A day with rainf: **2.5** mm will be considered as a dry day.

2.	DISEASE CONGENIAL CLIMATE	PERIOD	1-Sep to 10-Oct	
		INDEX	No of days in the longest spell of consecutive days having daily maximum temperature < 35 °C with daily average Relative humidity > 85 %	
	STRIKE (-)	2	Cons. Day	
	EXIT	6	Cons. Day	
	RATE (Rs)	1200.00		
	MAXIMUM	6000		

3.	EXCESS RAINFALL (Single Payout)	PHASE - I		PHASE - II	
		PERIOD	1-Sep to 30-Sep	1-Oct to 31-Oct	
	INDEX	Highest of 3 consecutive day's cumulative rainfall in respective Phases			
	STRIKE (-)	150 mm	100 mm		
	EXIT	250 mm	200 mm		
	RATE (Rs)	20.00	20.00		
	MAXIMUM	2000	2000		
	TOTAL P	4000			
	SUM INS	40000			
	PREMIUM (Rs.)				
	PREMIUM				

Note: Frar **2.5%** of the sum insured shall be applicable, i.e., total claims **1,000.00** per hectare shall not be paid.

**RESTRUCTURED WEATHER BASED CROP INSURANCE SCHEME (KHARIF 2017)**

TERM SHEET

Annexure 3/19

State: **ANDHRA PRADESH** District: **YS R KADAPA**

Mandal: **PULIVENDLA**

Crop: <b>Sroundnut</b>	Weather Station: <b>PULIVENDLA</b>	Unit: <b>HECTARE</b>
------------------------	------------------------------------	----------------------

**DEFICIT RAINFALL**

1 A.	RAINFALL VOLUME	PHASE - I		PHASE - II		PHASE - III	
		PERIOD	16-Jul to 5-Aug	6-Aug to 31-Aug	1-Sep to 10-Oct		
	INDEX	Aggregate of rainfall over respective Phases					
	STRIKE I	35 mm	60 mm	100 mm			
	STRIKE II	20 mm	20 mm	40 mm			
	EXIT	0 mm	0 mm	20 mm			
	RATE I (R)	100	50	30			
	RATE II (R)	225.00	200.00	310.00			
	MAXIMUM	6000	6000	8000			
	TOTAL P	20000					

1 B.	RAINFALL DISTRIBUTION (Multiple Payouts)	PERIOD	16-Jul to 5-Sep			
		INDEX	Number of days in a spell of Consecutive dry days			
	STRIKE (-)	21	25	30	35	40
	PAYOUT	2500	3000	5000	7500	10000
	TOTAL P	10000				

Note: A day with rainf: **2.5** mm will be considered as a dry day.

2.	DISEASE CONGENIAL CLIMATE	PERIOD	1-Sep to 10-Oct	
		INDEX	No of days in the longest spell of consecutive days having daily maximum temperature < 35 °C with daily average Relative humidity > 85 %	
	STRIKE (-)	2	Cons. Day	
	EXIT	6	Cons. Day	
	RATE (Rs)	1200.00		
	MAXIMUM	6000		

3.	EXCESS RAINFALL (Single Payout)	PHASE - I		PHASE - II	
		PERIOD	1-Sep to 30-Sep	1-Oct to 31-Oct	
	INDEX	Highest of 3 consecutive day's cumulative rainfall in respective Phases			
	STRIKE (-)	150 mm	100 mm		
	EXIT	250 mm	200 mm		
	RATE (Rs)	20.00	20.00		
	MAXIMUM	2000	2000		
	TOTAL P	4000			
	SUM INS	40000			
	PREMIUM (Rs.)				
	PREMIUM				

Note: Frar **2.5%** of the sum insured shall be applicable, i.e., total claims **1,000.00** per hectare shall not be paid.

**RESTRUCTURED WEATHER BASED CROP INSURANCE SCHEME (KHARIF 2017)**

TERM SHEET

Annexure 3/21

State: **ANDHRA PRADESH** District: **YS R KADAPA**

Mandal: **THONDUR**

Crop: <b>Sroundnut</b>	Weather Station: <b>THONDUR</b>	Unit: <b>HECTARE</b>
------------------------	---------------------------------	----------------------

**DEFICIT RAINFALL**

1 A.	RAINFALL VOLUME	PHASE - I		PHASE - II		PHASE - III	
		PERIOD	16-Jul to 5-Aug	6-Aug to 31-Aug	1-Sep to 10-Oct		
	INDEX	Aggregate of rainfall over respective Phases					
	STRIKE I	35 mm	70 mm	120 mm			
	STRIKE II	20 mm	30 mm	50 mm			
	EXIT	0 mm	0 mm	10 mm			
	RATE I (R)	100	60	30			
	RATE II (R)	225.00	120.00	147.50			
	MAXIMUM	6000	6000	8000			
	TOTAL P/	20000					

1 B.	RAINFALL DISTRIBUTION (Multiple Payouts)	PERIOD	16-Jul to 5-Sep			
		INDEX	Number of days in a spell of Consecutive dry days			
	STRIKE (H)	21	25	30	35	40
	PAYOUT	2500	3000	5000	7500	10000
	TOTAL P/	10000				

Note: A day with rainf: **2.5** mm will be considered as a dry day.

2.	DISEASE CONGENIAL CLIMATE	PERIOD	1-Sep to 10-Oct	
		INDEX	No of days in the longest spell of consecutive days having daily maximum temperature < 35 °C with daily average Relative humidity > 85 %	
	STRIKE (H)	2	Cons. Day	
	EXIT	6	Cons. Day	
	RATE (Rs)	1200.00		
	MAXIMUM	6000		

3.	EXCESS RAINFALL (Single Payout)	PHASE - I		PHASE - II	
		PERIOD	1-Sep to 30-Sep	1-Oct to 31-Oct	
	INDEX	Highest of 3 consecutive day's cumulative rainfall in respective Phases			
	STRIKE (H)	150 mm	100 mm		
	EXIT	250 mm	200 mm		
	RATE (Rs)	20.00	20.00		
	MAXIMUM	2000	2000		
	TOTAL P/	4000			
	SUM INS/	40000			
	PREMIUM (Rs.)				
	PREMIUM				

Note: Frar **2.5%** of the sum insured shall be applicable, i.e., total claims **1,000.00** per hectare shall not be paid.

**RESTRUCTURED WEATHER BASED CROP INSURANCE SCHEME (KHARIF 2017)**

TERM SHEET

Annexure 3/22

State: **ANDHRA PRADESH** District: **YS R KADAPA**

Mandal: **VEERAPUNAYUNIPALLE**

Crop: <b>Sroundnut</b>	Weather Station: <b>VEERAPUNAYUNIPALLE</b>	Unit: <b>HECTARE</b>
------------------------	--	----------------------

**DEFICIT RAINFALL**

1 A.	RAINFALL VOLUME	PHASE - I		PHASE - II		PHASE - III	
		PERIOD	16-Jul to 5-Aug	6-Aug to 31-Aug	1-Sep to 10-Oct		
	INDEX	Aggregate of rainfall over respective Phases					
	STRIKE I	35 mm	70 mm	120 mm			
	STRIKE II	20 mm	30 mm	50 mm			
	EXIT	0 mm	0 mm	10 mm			
	RATE I (R)	100	60	30			
	RATE II (R)	225.00	120.00	147.50			
	MAXIMUM	6000	6000	8000			
	TOTAL P/	20000					

1 B.	RAINFALL DISTRIBUTION (Multiple Payouts)	PERIOD	16-Jul to 5-Sep			
		INDEX	Number of days in a spell of Consecutive dry days			
	STRIKE (H)	21	25	30	35	40
	PAYOUT	2500	3000	5000	7500	10000
	TOTAL P/	10000				

Note: A day with rainf: **2.5** mm will be considered as a dry day.

2.	DISEASE CONGENIAL CLIMATE	PERIOD	1-Sep to 10-Oct	
		INDEX	No of days in the longest spell of consecutive days having daily maximum temperature < 35 °C with daily average Relative humidity > 85 %	
	STRIKE (H)	2	Cons. Day	
	EXIT	6	Cons. Day	
	RATE (Rs)	1200.00		
	MAXIMUM	6000		

3.	EXCESS RAINFALL (Single Payout)	PHASE - I		PHASE - II	
		PERIOD	1-Sep to 30-Sep	1-Oct to 31-Oct	
	INDEX	Highest of 3 consecutive day's cumulative rainfall in respective Phases			
	STRIKE (H)	150 mm	100 mm		
	EXIT	250 mm	200 mm		
	RATE (Rs)	20.00	20.00		
	MAXIMUM	2000	2000		
	TOTAL P/	4000			
	SUM INS/	40000			
	PREMIUM (Rs.)				
	PREMIUM				

Note: Frar **2.5%** of the sum insured shall be applicable, i.e., total claims **1,000.00** per hectare shall not be paid.



**RESTRUCTURED WEATHER BASED CROP INSURANCE SCHEME (KHARIF 2017)**

TERM SHEET

Annexure 3/23

State: **ANDHRA PRADESH** District: **Y S R KADAPA**

Mandal: **YERRAGUNTLA**

Crop: <b>Groundnut</b>	Weather Station: <b>YERRAGUNTLA</b>	Unit: <b>HECTARE</b>
------------------------	-------------------------------------	----------------------

**DEFICIT RAINFALL**

1.A.	RAINFALL VOLUME	PHASE - I		PHASE - II		PHASE - III	
		PERIOD	16-Jul to 5-Aug	6-Aug to 31-Aug	1-Sep to 10-Oct	INDEX	Aggregate of rainfall over respective Phases
		STRIKE I	35 mm	90 mm	150 mm		
		STRIKE II	20 mm	30 mm	60 mm		
		EXIT	0 mm	0 mm	10 mm		
		RATE I (R)	100	50	30		
		RATE II (R)	225.00	100.00	106.00		
		MAXIMUM	6000	6000	8000		
		TOTAL P/	20000				

1.B.	RAINFALL DISTRIBUTION (Multiple Payouts)	PERIOD	16-Jul to 5-Sep				
		INDEX	Number of days in a spell of Consecutive dry days				
		STRIKE (-)	21	25	30	35	40
		PAYOUT	2500	3000	5000	7500	10000
		TOTAL P/	10000				

Note: A day with rainfall **2.5** mm will be considered as a dry day.

2.	DISEASE CONGENIAL CLIMATE	PERIOD	1-Sep to 10-Oct	
		INDEX	No of days in the longest spell of consecutive days having daily maximum temperature < 35 °C with daily average Relative humidity > 85 %	
		STRIKE (-)	2	Cons. Day
		EXIT	6	Cons. Day
		RATE (Rs)	1200.00	
		MAXIMUM	6000	

3.	EXCESS RAINFALL (Single Payout)	PHASE - I		PHASE - II		
		PERIOD	1-Sep to 30-Sep	1-Oct to 31-Oct	INDEX	Highest of consecutive day's cumulative rainfall in respective Phases
		STRIKE (-)	150 mm	100 mm		
		EXIT	250 mm	200 mm		
		RATE (Rs)	20.00	20.00		
		MAXIMUM	2000	2000		
		TOTAL P/	4000			
		SUM INS/	40000			
		PREMIUM (Rs.)				
		PREMIUM				

Note: Frar **2.5%** of the sum insured shall be applicable, i.e., total claims **1,000.00** per hectare shall not be paid.

**RESTRUCTURED WEATHER BASED CROP INSURANCE SCHEME (KHARIF 2017)**

TERM SHEET

Annexure 3/24

State: **ANDHRA PRADESH** District: **Y S R KADAPA**

Mandal: **KAMALAPURAM**

Crop: <b>Groundnut</b>	Weather Station: <b>KAMALAPURAM</b>	Unit: <b>HECTARE</b>
------------------------	-------------------------------------	----------------------

**DEFICIT RAINFALL**

1.A.	RAINFALL VOLUME	PHASE - I		PHASE - II		PHASE - III	
		PERIOD	16-Jul to 5-Aug	6-Aug to 31-Aug	1-Sep to 10-Oct	INDEX	Aggregate of rainfall over respective Phases
		STRIKE I	35 mm	90 mm	150 mm		
		STRIKE II	20 mm	30 mm	60 mm		
		EXIT	0 mm	0 mm	20 mm		
		RATE I (R)	100	50	30		
		RATE II (R)	225.00	100.00	132.50		
		MAXIMUM	6000	6000	8000		
		TOTAL P/	20000				

1.B.	RAINFALL DISTRIBUTION (Multiple Payouts)	PERIOD	16-Jul to 5-Sep				
		INDEX	Number of days in a spell of Consecutive dry days				
		STRIKE (-)	21	25	30	35	40
		PAYOUT	2500	3000	5000	7500	10000
		TOTAL P/	10000				

Note: A day with rainfall **2.5** mm will be considered as a dry day.

2.	DISEASE CONGENIAL CLIMATE	PERIOD	1-Sep to 10-Oct	
		INDEX	No of days in the longest spell of consecutive days having daily maximum temperature < 35 °C with daily average Relative humidity > 85 %	
		STRIKE (-)	2	Cons. Day
		EXIT	6	Cons. Day
		RATE (Rs)	1200.00	
		MAXIMUM	6000	

3.	EXCESS RAINFALL (Single Payout)	PHASE - I		PHASE - II		
		PERIOD	1-Sep to 30-Sep	1-Oct to 31-Oct	INDEX	Highest of consecutive day's cumulative rainfall in respective Phases
		STRIKE (-)	150 mm	100 mm		
		EXIT	250 mm	200 mm		
		RATE (Rs)	20.00	20.00		
		MAXIMUM	2000	2000		
		TOTAL P/	4000			
		SUM INS/	40000			
		PREMIUM (Rs.)				
		PREMIUM				

Note: Frar **2.5%** of the sum insured shall be applicable, i.e., total claims **1,000.00** per hectare shall not be paid.

**RESTRUCTURED WEATHER BASED CROP INSURANCE SCHEME (KHARIF 2017)**  
TERM SHEET

Annexure 3/25

State: **ANDHRA PRADESH** District: **Y S R KADAPA**

Mandal: **VALLUR**

Crop: <b>Groundnut</b> Weather Station: <b>VALLUR</b>	Unit: <b>HECTARE</b>
---	----------------------

**1. DEFICIT RAINFALL**

1 A.	RAINFALL VOLUME	PHASE - I		PHASE - II		PHASE - III	
		PERIOD	16-Jul to 5-Aug	6-Aug to 31-Aug	1-Sep to 10-Oct		
	INDEX	Aggregate of rainfall over respective Phases					
	STRIKE I	35 mm	70 mm	120 mm			
	STRIKE II	20 mm	30 mm	50 mm			
	EXIT	0 mm	0 mm	20 mm			
	RATE I (₹)	100	60	30			
	RATE II (₹)	225.00	120.00	196.67			
	MAXIMUM	6000	6000	8000			
	TOTAL P	20000					

1 B.	RAINFALL DISTRIBUTION (Multiple Payouts)	PERIOD	16-Jul to 5-Sep				
		INDEX	Number of days in a spell of Consecutive dry days				
	STRIKE I	21	25	30	35	40	
	PAYOUT	2500	3000	5000	7500	10000	
	TOTAL P	10000					

Note: A day with rainfall 2.5 mm will be considered as a dry day.

**2.**

DISEASE CONGENIAL CLIMATE	PERIOD	1-Sep to 10-Oct	
	INDEX	No of days in the longest spell of consecutive days having daily maximum temperature < 35 °C with daily average Relative humidity > 85 %	
STRIKE I	2	Cons. Day	
EXIT	6	Cons. Day	
RATE (₹)	1200.00		
MAXIMUM	6000		

**3.**

EXCESS RAINFALL (Single Payout)	PHASE - I		PHASE - II	
	PERIOD	1-Sep to 30-Sep	1-Oct to 31-Oct	
INDEX	Highest of 3 consecutive day's cumulative rainfall in respective Phases			
STRIKE I	150 mm	100 mm		
EXIT	250 mm	200 mm		
RATE (₹)	20.00	20.00		
MAXIMUM	2000	2000		
TOTAL P	4000			

SUM INS	40000
PREMIUM (₹.)	
PREMIUM	

Note: For 2.5% of the sum insured shall be applicable, i.e., total claims 1,000.00 per hectare shall not be paid.

**RESTRUCTURED WEATHER BASED CROP INSURANCE SCHEME (KHARIF 2017)**  
TERM SHEET

Annexure 3/26

State: **ANDHRA PRADESH** District: **Y S R KADAPA**

Mandal: **CHENNUR**

Crop: <b>Groundnut</b> Weather Station: <b>CHENNUR</b>	Unit: <b>HECTARE</b>
--	----------------------

**1. DEFICIT RAINFALL**

1 A.	RAINFALL VOLUME	PHASE - I		PHASE - II		PHASE - III	
		PERIOD	16-Jul to 5-Aug	6-Aug to 31-Aug	1-Sep to 10-Oct		
	INDEX	Aggregate of rainfall over respective Phases					
	STRIKE I	35 mm	70 mm	160 mm			
	STRIKE II	20 mm	30 mm	70 mm			
	EXIT	0 mm	0 mm	20 mm			
	RATE I (₹)	100	60	30			
	RATE II (₹)	225.00	120.00	106.00			
	MAXIMUM	6000	6000	8000			
	TOTAL P	20000					

1 B.	RAINFALL DISTRIBUTION (Multiple Payouts)	PERIOD	16-Jul to 5-Sep				
		INDEX	Number of days in a spell of Consecutive dry days				
	STRIKE I	21	25	30	35	40	
	PAYOUT	2500	3000	5000	7500	10000	
	TOTAL P	10000					

Note: A day with rainfall 2.5 mm will be considered as a dry day.

**2.**

DISEASE CONGENIAL CLIMATE	PERIOD	1-Sep to 10-Oct	
	INDEX	No of days in the longest spell of consecutive days having daily maximum temperature < 35 °C with daily average Relative humidity > 85 %	
STRIKE I	2	Cons. Day	
EXIT	6	Cons. Day	
RATE (₹)	1200.00		
MAXIMUM	6000		

**3.**

EXCESS RAINFALL (Single Payout)	PHASE - I		PHASE - II	
	PERIOD	1-Sep to 30-Sep	1-Oct to 31-Oct	
INDEX	Highest of 3 consecutive day's cumulative rainfall in respective Phases			
STRIKE I	150 mm	100 mm		
EXIT	250 mm	200 mm		
RATE (₹)	20.00	20.00		
MAXIMUM	2000	2000		
TOTAL P	4000			

SUM INS	40000
PREMIUM (₹.)	
PREMIUM	

Note: For 2.5% of the sum insured shall be applicable, i.e., total claims 1,000.00 per hectare shall not be paid.

**RESTRUCTURED WEATHER BASED CROP INSURANCE SCHEME (KHARIF 2017)**

TERM SHEET

Annexure 3/27

State: **ANDHRA PRADESH** District: **Y S R KADAPA**

Mandal: **ATLUR**

Crop: <b>Groundnut</b> Weather Station: <b>ATLUR</b>		Unit: <b>HECTARE</b>
--	--	----------------------

**1. DEFICIT RAINFALL**

	PERIOD	PHASE - I		PHASE - II		PHASE - III	
		16-Jul to 5-Aug	6-Aug to 31-Aug	1-Sep to 10-Oct			
1 A. RAINFALL VOLUME	INDEX	Aggregate of rainfall over respective Phases					
	STRIKE I	35 mm	80 mm	120 mm			
	STRIKE II	20 mm	30 mm	40 mm			
	EXIT	0 mm	0 mm	20 mm			
	RATE I (R)	100	50	30			
	RATE II (R)	225.00	116.66	280.00			
	MAXIMUM	6000	6000	8000			
TOTAL P/		20000					

	PERIOD	PHASE - I				
		16-Jul to 5-Sep				
1 B. RAINFALL DISTRIBUTION (Multiple Payouts)	INDEX	Number of days in a spell of Consecutive dry days				
	STRIKE (I)	21	25	30	35	40
	PAYOUT	2500	3000	5000	7500	10000
TOTAL P/		10000				

Note: A day with rainfall **2.5** mm will be considered as a dry day.

**2.**

	PERIOD	PHASE - I		PHASE - II	
		1-Sep to 10-Oct			
DISEASE CONGENIAL CLIMATE	INDEX	No of days in the longest spell of consecutive days having daily maximum temperature < <b>35</b> °C with daily average Relative humidity > <b>85</b> %			
	STRIKE (I)	2	Cons. Day		
	EXIT	6	Cons. Day		
	RATE (Rs)	1200.00			
MAXIMUM	6000				

**3.**

	PERIOD	PHASE - I		PHASE - II	
		1-Sep to 30-Sep	1-Oct to 31-Oct		
EXCESS RAINFALL (Single Payout)	INDEX	Highest of <b>3</b> consecutive day's cumulative rainfall in respective Phases			
	STRIKE (I)	150 mm	100 mm		
	EXIT	250 mm	200 mm		
	RATE (Rs)	20.00		20.00	
	MAXIMUM	2000		2000	
TOTAL P/		4000			
SUM INS/		40000			
PREMIUM (Rs.)					
PREMIUM					

Note: Frar **2.5%** of the sum insured shall be applicable, i.e., total claims **1,000.00** per hectare shall not be paid.

**RESTRUCTURED WEATHER BASED CROP INSURANCE SCHEME (KHARIF 2017)**

TERM SHEET

Annexure 3/28

State: **ANDHRA PRADESH** District: **Y S R KADAPA**

Mandal: **VONTIMITTA**

Crop: <b>Groundnut</b>	Weather Station: <b>VONTIMITTA</b>	Unit: <b>HECTARE</b>
------------------------	------------------------------------	----------------------

**1. DEFICIT RAINFALL**

1 A.	RAINFALL VOLUME	PERIOD	PHASE - I		PHASE - II		PHASE - III	
			16-Jul to 5-Aug	6-Aug to 31-Aug	1-Sep to 10-Oct			
	INDEX	Aggregate of rainfall over respective Phases						
	STRIKE I	35 mm	60 mm	120 mm				
	STRIKE II	20 mm	20 mm	40 mm				
	EXIT	0 mm	0 mm	10 mm				
	RATE I (R)	100	50	30				
	RATE II (R)	225.00	200.00	186.67				
	MAXIMUM	6000	6000	8000				
		TOTAL P/20000						

1 B.	RAINFALL DISTRIBUTION (Multiple Payouts)	PERIOD	16-Jul to 5-Sep				
		INDEX	Number of days in a spell of Consecutive dry days				
		STRIKE (-)	21	25	30	35	40
		PAYOUT	2500	3000	5000	7500	10000
		TOTAL P/10000					

Note: A day with rainfall 2.5 mm will be considered as a dry day.

2.	DISEASE CONGENIAL CLIMATE	PERIOD	1-Sep to 10-Oct	
		INDEX	No of days in the longest spell of consecutive days having daily maximum temperature < 35 °C with daily average Relative humidity > 85 %	
		STRIKE (-)	2 Cons. Day	
		EXIT	6 Cons. Day	
		RATE (Rs)	1200.00	
		MAXIMUM		6000

3.	EXCESS RAINFALL (Single Payout)	PERIOD	PHASE - I		PHASE - II	
			1-Sep to 30-Sep	1-Oct to 31-Oct		
	INDEX	Highest of 3 consecutive day's cumulative rainfall in respective Phases				
	STRIKE (-)	180 mm	100 mm			
	EXIT	250 mm	200 mm			
	RATE (Rs)	20.00	20.00			
	MAXIMUM	2000	2000			
		TOTAL P/4000				
		SUM INS/40000				
		PREMIUM (Rs.)				
		PREMIUM				

Note: Frar 2.5% of the sum insured shall be applicable, i.e., total claims 1,000.00 per hectare shall not be paid.

**RESTRUCTURED WEATHER BASED CROP INSURANCE SCHEME (KHARIF 2017)**

TERM SHEET

Annexure 3/29

State: **ANDHRA PRADESH** District: **Y S R KADAPA**

Mandal: **SIDHOUT**

Crop: <b>Groundnut</b>	Weather Station: <b>SIDHOUT</b>	Unit: <b>HECTARE</b>
------------------------	---------------------------------	----------------------

**1. DEFICIT RAINFALL**

1 A.	RAINFALL VOLUME	PERIOD	PHASE - I		PHASE - II		PHASE - III	
			16-Jul to 5-Aug	6-Aug to 31-Aug	1-Sep to 10-Oct			
	INDEX	Aggregate of rainfall over respective Phases						
	STRIKE I	35 mm	100 mm	140 mm				
	STRIKE II	20 mm	30 mm	70 mm				
	EXIT	0 mm	0 mm	20 mm				
	RATE I (R)	100	50	30				
	RATE II (R)	225.00	83.33	118.00				
	MAXIMUM	6000	6000	8000				
		TOTAL P/20000						

1 B.	RAINFALL DISTRIBUTION (Multiple Payouts)	PERIOD	16-Jul to 5-Sep				
		INDEX	Number of days in a spell of Consecutive dry days				
		STRIKE (-)	21	25	30	35	40
		PAYOUT	2500	3000	5000	7500	10000
		TOTAL P/10000					

Note: A day with rainfall 2.5 mm will be considered as a dry day.

2.	DISEASE CONGENIAL CLIMATE	PERIOD	1-Sep to 10-Oct	
		INDEX	No of days in the longest spell of consecutive days having daily maximum temperature < 35 °C with daily average Relative humidity > 85 %	
		STRIKE (-)	2 Cons. Day	
		EXIT	6 Cons. Day	
		RATE (Rs)	1200.00	
		MAXIMUM		6000

3.	EXCESS RAINFALL (Single Payout)	PERIOD	PHASE - I		PHASE - II	
			1-Sep to 30-Sep	1-Oct to 31-Oct		
	INDEX	Highest of 3 consecutive day's cumulative rainfall in respective Phases				
	STRIKE (-)	180 mm	100 mm			
	EXIT	250 mm	200 mm			
	RATE (Rs)	20.00	20.00			
	MAXIMUM	2000	2000			
		TOTAL P/4000				
		SUM INS/40000				
		PREMIUM (Rs.)				
		PREMIUM				

Note: Frar 2.5% of the sum insured shall be applicable, i.e., total claims 1,000.00 per hectare shall not be paid.

**RESTRUCTURED WEATHER BASED CROP INSURANCE SCHEME (KHARIF 2017)**

TERM SHEET

Annexure 3/30

State: **ANDHRA PRADESH** District: **YS R KADAPA**

Mandal: **CUDDAPAH**

Crop: <b>Broundnut</b> Weather Station:		Unit: <b>HECTARE</b>
---	--	----------------------

**1. DEFICIT RAINFALL**

	PERIOD	PHASE - I		PHASE - II		PHASE - III	
		16-Jul to 5-Aug	6-Aug to 31-Aug	1-Sep to 10-Oct			
1 A. RAINFALL VOLUME	INDEX	Aggregate of rainfall over respective Phases					
	STRIKE I	35 mm	80 mm	150 mm			
	STRIKE II	20 mm	30 mm	70 mm			
	EXIT	0 mm	0 mm	20 mm			
	RATE I (R)	100	50	30			
	RATE II (R)	225.00	116.66	112.00			
	MAXIMUM	6000	6000	8000			
TOTAL P/		20000					

	PERIOD	PHASE - I				
		16-Jul to 5-Sep				
1 B. RAINFALL DISTRIBUTION (Multiple Payouts)	INDEX	Number of days in a spell of Consecutive dry days				
	STRIKE (-)	21	25	30	35	40
	PAYOUT	2500	3000	5000	7500	10000
TOTAL P/		10000				

Note: A day with rainf. 2.5 mm will be considered as a dry day.

**2.**

	PERIOD	PHASE - I		PHASE - II	
		1-Sep to 10-Oct			
DISEASE CONGENIAL CLIMATE	INDEX	No of days in the longest spell of consecutive days having daily maximum temperature < 35 °C with daily average Relative humidity > 85 %			
	STRIKE (-)	2 Cons. Day			
	EXIT	6 Cons. Day			
	RATE (Rs)	1200.00			
	MAXIMUM	6000			

**3.**

	PERIOD	PHASE - I		PHASE - II	
		1-Sep to 30-Sep	1-Oct to 31-Oct		
EXCESS RAINFALL (Single Payout)	INDEX	Highest of 3		consecutive day's cumulative rainfall in respective Phases	
	STRIKE (-)	150 mm	100 mm		
	EXIT	250 mm	200 mm		
	RATE (Rs)	20.00	20.00		
	MAXIMUM	2000	2000		
TOTAL P/		4000			
SUM INS/		40000			
PREMIUM (Rs.)					
PREMIUM					

Note: Frar 2.5% of the sum insured shall be applicable, i.e., total claims 1,000.00 per hectare shall not be paid.

**RESTRUCTURED WEATHER BASED CROP INSURANCE SCHEME (KHARIF 2017)**

TERM SHEET

Annexure 3/32

State: **ANDHRA PRADESH** District: **YS R KADAPA**

Mandal: **PENDLIMARRI**

Crop: <b>Broundnut</b> Weather Station: <b>PENDLIMARRI</b>		Unit: <b>HECTARE</b>
--	--	----------------------

**1. DEFICIT RAINFALL**

	PERIOD	PHASE - I		PHASE - II		PHASE - III	
		16-Jul to 5-Aug	6-Aug to 31-Aug	1-Sep to 10-Oct			
1 A. RAINFALL VOLUME	INDEX	Aggregate of rainfall over respective Phases					
	STRIKE I	35 mm	70 mm	120 mm			
	STRIKE II	20 mm	20 mm	50 mm			
	EXIT	0 mm	0 mm	10 mm			
	RATE I (R)	100	50	30			
	RATE II (R)	225.00	175.00	147.50			
	MAXIMUM	6000	6000	8000			
TOTAL P/		20000					

	PERIOD	PHASE - I				
		16-Jul to 5-Sep				
1 B. RAINFALL DISTRIBUTION (Multiple Payouts)	INDEX	Number of days in a spell of Consecutive dry days				
	STRIKE (-)	21	25	30	35	40
	PAYOUT	2500	3000	5000	7500	10000
TOTAL P/		10000				

Note: A day with rainf. 2.5 mm will be considered as a dry day.

**2.**

	PERIOD	PHASE - I		PHASE - II	
		1-Sep to 10-Oct			
DISEASE CONGENIAL CLIMATE	INDEX	No of days in the longest spell of consecutive days having daily maximum temperature < 35 °C with daily average Relative humidity > 85 %			
	STRIKE (-)	2 Cons. Day			
	EXIT	6 Cons. Day			
	RATE (Rs)	1200.00			
	MAXIMUM	6000			

**3.**

	PERIOD	PHASE - I		PHASE - II	
		1-Sep to 30-Sep	1-Oct to 31-Oct		
EXCESS RAINFALL (Single Payout)	INDEX	Highest of 3		consecutive day's cumulative rainfall in respective Phases	
	STRIKE (-)	150 mm	100 mm		
	EXIT	250 mm	200 mm		
	RATE (Rs)	20.00	20.00		
	MAXIMUM	2000	2000		
TOTAL P/		4000			
SUM INS/		40000			
PREMIUM (Rs.)					
PREMIUM					

Note: Frar 2.5% of the sum insured shall be applicable, i.e., total claims 1,000.00 per hectare shall not be paid.

**RESTRUCTURED WEATHER BASED CROP INSURANCE SCHEME (KHARIF 2017)**

TERM SHEET

Annexure 3/33

State: **ANDHRA PRADESH** District: **YS R KADAPA**

Mandal: **VEMPALLE**

Crop: <b>Sroundnut</b> Weather Station: <b>VEMPALLE</b>		Unit: <b>HECTARE</b>
---	--	----------------------

**1. DEFICIT RAINFALL**

	PERIOD	PHASE - I		PHASE - II		PHASE - III	
		16-Jul to 5-Aug	6-Aug to 31-Aug	1-Sep to 10-Oct			
1 A. RAINFALL VOLUME	INDEX	Aggregate of rainfall over respective Phases					
	STRIKE I	35 mm	60 mm	100 mm			
	STRIKE II	20 mm	20 mm	40 mm			
	EXIT	0 mm	0 mm	20 mm			
	RATE I (R)	100	50	30			
	RATE II (R)	225.00	200.00	310.00			
	MAXIMUM	6000	6000	8000			
TOTAL P/		20000					

	PERIOD	PHASE - I			
		16-Jul to 5-Sep			
1 B. RAINFALL DISTRIBUTION (Multiple Payouts)	INDEX	Number of days in a spell of Consecutive dry days			
	STRIKE (H)	21	25	30	35
	PAYOUT	2500	3000	5000	7500
	MAXIMUM	10000			
TOTAL P/		10000			

Note: A day with rainf: **2.5** mm will be considered as a dry day.

**2.**

	PERIOD	PHASE - I		PHASE - II	
		1-Sep to 10-Oct			
DISEASE CONGENIAL CLIMATE	INDEX	No of days in the longest spell of consecutive days having daily maximum temperature < <b>35</b> °C with daily average Relative humidity > <b>85</b> %			
	STRIKE (H)	2	Cons. Day		
	EXIT	6	Cons. Day		
	RATE (Rs)	1200.00			
	MAXIMUM	6000			

**3.**

	PERIOD	PHASE - I		PHASE - II	
		1-Sep to 30-Sep	1-Oct to 31-Oct		
EXCESS RAINFALL (Single Payout)	INDEX	Highest of <b>3</b> consecutive day's cumulative rainfall in respective Phases			
	STRIKE (H)	150 mm	100 mm		
	EXIT	250 mm	200 mm		
	RATE (Rs)	20.00	20.00		
	MAXIMUM	2000	2000		
TOTAL P/		4000			
SUM INS/		40000			
PREMIUM (Rs.)					
PREMIUM					

Note: Frar **2.5%** of the sum insured shall be applicable, i.e., total claims **1,000.00** per hectare shall not be paid.

**RESTRUCTURED WEATHER BASED CROP INSURANCE SCHEME (KHARIF 2017)**

TERM SHEET

Annexure 3/34

State: **ANDHRA PRADESH** District: **YS R KADAPA**

Mandal: **CHAKRAYAPET**

Crop: <b>Sroundnut</b> Weather Station: <b>CHAKRAYAPET</b>		Unit: <b>HECTARE</b>
--	--	----------------------

**1. DEFICIT RAINFALL**

	PERIOD	PHASE - I		PHASE - II		PHASE - III	
		16-Jul to 5-Aug	6-Aug to 31-Aug	1-Sep to 10-Oct			
1 A. RAINFALL VOLUME	INDEX	Aggregate of rainfall over respective Phases					
	STRIKE I	35 mm	70 mm	120 mm			
	STRIKE II	20 mm	15 mm	40 mm			
	EXIT	0 mm	0 mm	20 mm			
	RATE I (R)	100	50	30			
	RATE II (R)	225.00	150.00	280.00			
	MAXIMUM	6000	6000	8000			
TOTAL P/		20000					

	PERIOD	PHASE - I			
		16-Jul to 5-Sep			
1 B. RAINFALL DISTRIBUTION (Multiple Payouts)	INDEX	Number of days in a spell of Consecutive dry days			
	STRIKE (H)	21	25	30	35
	PAYOUT	2500	3000	5000	7500
	MAXIMUM	10000			
TOTAL P/		10000			

Note: A day with rainf: **2.5** mm will be considered as a dry day.

**2.**

	PERIOD	PHASE - I		PHASE - II	
		1-Sep to 10-Oct			
DISEASE CONGENIAL CLIMATE	INDEX	No of days in the longest spell of consecutive days having daily maximum temperature < <b>35</b> °C with daily average Relative humidity > <b>85</b> %			
	STRIKE (H)	2	Cons. Day		
	EXIT	6	Cons. Day		
	RATE (Rs)	1200.00			
	MAXIMUM	6000			

**3.**

	PERIOD	PHASE - I		PHASE - II	
		1-Sep to 30-Sep	1-Oct to 31-Oct		
EXCESS RAINFALL (Single Payout)	INDEX	Highest of <b>3</b> consecutive day's cumulative rainfall in respective Phases			
	STRIKE (H)	150 mm	100 mm		
	EXIT	250 mm	200 mm		
	RATE (Rs)	20.00	20.00		
	MAXIMUM	2000	2000		
TOTAL P/		4000			
SUM INS/		40000			
PREMIUM (Rs.)					
PREMIUM					

Note: Frar **2.5%** of the sum insured shall be applicable, i.e., total claims **1,000.00** per hectare shall not be paid.

**RESTRUCTURED WEATHER BASED CROP INSURANCE SCHEME (KHARIF 2017)**

TERM SHEET

Annexure 3/35

State: **ANDHRA PRADESH** District: **Y S R KADAPA**

Mandal: **LAKKIREDDIPALLE**

Crop: <b>Sroundnutte</b> Weather Station: <b>LAKKIREDDIPALLE</b>	Unit: <b>HECTARE</b>
--	----------------------

**1. DEFICIT RAINFALL**

	PERIOD	PHASE - I		PHASE - II		PHASE - III	
		16-Jul to 5-Aug	6-Aug to 31-Aug	1-Sep to 10-Oct			
1 A. RAINFALL VOLUME	INDEX	Aggregate of rainfall over respective Phases					
	STRIKE I	35 mm	70 mm	110 mm			
	STRIKE II	20 mm	20 mm	50 mm			
	EXIT	0 mm	0 mm	20 mm			
	RATE I (R)	100	50	30			
	RATE II (R)	225.00	175.00	206.67			
	MAXIMUM	6000	6000	8000			
TOTAL P/		20000					

	PERIOD	PHASE - I				
		16-Jul to 5-Sep				
1 B. RAINFALL DISTRIBUTION (Multiple Payouts)	INDEX	Number of days in a spell of Consecutive dry days				
	STRIKE (-)	21	25	30	35	40
	PAYOUT	2500	3000	5000	7500	10000
	TOTAL P/		10000			

Note: A day with rainf: **2.5** mm will be considered as a dry day.

**2.**

	PERIOD	PHASE - I		PHASE - II	
		1-Sep to 10-Oct			
DISEASE CONGENIAL CLIMATE	INDEX	No of days in the longest spell of consecutive days having daily maximum temperature < <b>35</b> °C with daily average Relative humidity > <b>85</b> %			
	STRIKE (-)	2 Cons. Day			
	EXIT	6 Cons. Day			
	RATE (Rs)	1200.00			
	MAXIMUM	6000			

**3.**

	PERIOD	PHASE - I		PHASE - II	
		1-Sep to 30-Sep	1-Oct to 31-Oct		
EXCESS RAINFALL (Single Payout)	INDEX	Highest of <b>3</b> consecutive day's cumulative rainfall in respective Phases			
	STRIKE (-)	150 mm	100 mm		
	EXIT	250 mm	200 mm		
	RATE (Rs)	20.00	20.00		
	MAXIMUM	2000	2000		
TOTAL P/		4000			
SUM INS/		40000			
PREMIUM (Rs.)					
PREMIUM					

Note: Frar **2.5%** of the sum insured shall be applicable, i.e., total claims **1,000.00** per hectare shall not be paid.

**RESTRUCTURED WEATHER BASED CROP INSURANCE SCHEME (KHARIF 2017)**

TERM SHEET

Annexure 3/36

State: **ANDHRA PRADESH** District: **Y S R KADAPA**

Mandal: **RAMAPURAM**

Crop: <b>Sroundnutte</b> Weather Station: <b>RAMAPURAM</b>	Unit: <b>HECTARE</b>
--	----------------------

**1. DEFICIT RAINFALL**

	PERIOD	PHASE - I		PHASE - II		PHASE - III	
		16-Jul to 5-Aug	6-Aug to 31-Aug	1-Sep to 10-Oct			
1 A. RAINFALL VOLUME	INDEX	Aggregate of rainfall over respective Phases					
	STRIKE I	35 mm	70 mm	150 mm			
	STRIKE II	20 mm	30 mm	60 mm			
	EXIT	0 mm	0 mm	10 mm			
	RATE I (R)	100	60	30			
	RATE II (R)	225.00	120.00	106.00			
	MAXIMUM	6000	6000	8000			
TOTAL P/		20000					

	PERIOD	PHASE - I				
		16-Jul to 5-Sep				
1 B. RAINFALL DISTRIBUTION (Multiple Payouts)	INDEX	Number of days in a spell of Consecutive dry days				
	STRIKE (-)	21	25	30	35	40
	PAYOUT	2500	3000	5000	7500	10000
	TOTAL P/		10000			

Note: A day with rainf: **2.5** mm will be considered as a dry day.

**2.**

	PERIOD	PHASE - I		PHASE - II	
		1-Sep to 10-Oct			
DISEASE CONGENIAL CLIMATE	INDEX	No of days in the longest spell of consecutive days having daily maximum temperature < <b>35</b> °C with daily average Relative humidity > <b>85</b> %			
	STRIKE (-)	2 Cons. Day			
	EXIT	6 Cons. Day			
	RATE (Rs)	1200.00			
	MAXIMUM	6000			

**3.**

	PERIOD	PHASE - I		PHASE - II	
		1-Sep to 30-Sep	1-Oct to 31-Oct		
EXCESS RAINFALL (Single Payout)	INDEX	Highest of <b>3</b> consecutive day's cumulative rainfall in respective Phases			
	STRIKE (-)	150 mm	100 mm		
	EXIT	250 mm	200 mm		
	RATE (Rs)	20.00	20.00		
	MAXIMUM	2000	2000		
TOTAL P/		4000			
SUM INS/		40000			
PREMIUM (Rs.)					
PREMIUM					

Note: Frar **2.5%** of the sum insured shall be applicable, i.e., total claims **1,000.00** per hectare shall not be paid.

**RESTRUCTURED WEATHER BASED CROP INSURANCE SCHEME (KHARIF 2017)**

TERM SHEET

Annexure 3/37

State: **ANDHRA PRADESH** District: **Y S R KADAPA**

Mandal: **VEERABALLE**

Crop: <b>Broundnute</b> Weather Station: <b>VEERABALLE</b>	Unit: <b>HECTARE</b>
--	----------------------

**1. DEFICIT RAINFALL**

1 A.	RAINFALL VOLUME	PHASE - I		PHASE - II		PHASE - III	
		PERIOD	16-Jul to 5-Aug	6-Aug to 31-Aug	1-Sep to 10-Oct	INDEX	Aggregate of rainfall over respective Phases
	STRIKE I	35	mm	70	mm	130	mm
	STRIKE II	20	mm	30	mm	60	mm
	EXIT	0	mm	0	mm	20	mm
	RATE I (R)	100		60		30	
	RATE II (R)	225.00		120.00		147.50	
	MAXIMUM	6000		6000		8000	
TOTAL P/		20000					

1 B.	RAINFALL DISTRIBUTION (Multiple Payouts)	PERIOD	16-Jul to 5-Sep			
		INDEX	Number of days in a spell of Consecutive dry days			
	STRIKE (-)	21	25	30	35	40
	PAYOUT	2500	3000	5000	7500	10000
TOTAL P/		10000				

Note: A day with rainf. 2.5 mm will be considered as a dry day.

**2.**

DISEASE CONGENIAL CLIMATE	PERIOD	1-Sep to 10-Oct	
	INDEX	No of days in the longest spell of consecutive days having daily maximum temperature < 35 °C with daily average Relative humidity > 85 %	
STRIKE (-)	2	Cons. Day	
EXIT	6	Cons. Day	
RATE (Rs)	1200.00		
MAXIMUM	6000		

**3.**

EXCESS RAINFALL (Single Payout)	PHASE - I		PHASE - II	
	PERIOD	1-Sep to 30-Sep	1-Oct to 31-Oct	INDEX
	INDEX	Highest of 3		consecutive day's cumulative rainfall in respective Phases
	STRIKE (-)	150	mm	100
	EXIT	250	mm	200
	RATE (Rs)	20.00		20.00
	MAXIMUM	2000		2000
TOTAL P/		4000		
SUM INS/		40000		
PREMIUM (Rs.)				
PREMIUM				

Note: Frar 2.5% of the sum insured shall be applicable, i.e., total claims 1,000.00 per hectare shall not be paid.

**RESTRUCTURED WEATHER BASED CROP INSURANCE SCHEME (KHARIF 2017)**

TERM SHEET

Annexure 3/38

State: **ANDHRA PRADESH** District: **Y S R KADAPA**

Mandal: **RAJAMPET**

Crop: <b>Broundnute</b> Weather Station: <b>RAJAMPET</b>	Unit: <b>HECTARE</b>
--	----------------------

**1. DEFICIT RAINFALL**

1 A.	RAINFALL VOLUME	PHASE - I		PHASE - II		PHASE - III	
		PERIOD	16-Jul to 5-Aug	6-Aug to 31-Aug	1-Sep to 10-Oct	INDEX	Aggregate of rainfall over respective Phases
	STRIKE I	35	mm	70	mm	120	mm
	STRIKE II	20	mm	30	mm	60	mm
	EXIT	0	mm	0	mm	20	mm
	RATE I (R)	100		60		30	
	RATE II (R)	225.00		120.00		155.00	
	MAXIMUM	6000		6000		8000	
TOTAL P/		20000					

1 B.	RAINFALL DISTRIBUTION (Multiple Payouts)	PERIOD	16-Jul to 5-Sep			
		INDEX	Number of days in a spell of Consecutive dry days			
	STRIKE (-)	21	25	30	35	40
	PAYOUT	2500	3000	5000	7500	10000
TOTAL P/		10000				

Note: A day with rainf. 2.5 mm will be considered as a dry day.

**2.**

DISEASE CONGENIAL CLIMATE	PERIOD	1-Sep to 10-Oct	
	INDEX	No of days in the longest spell of consecutive days having daily maximum temperature < 35 °C with daily average Relative humidity > 85 %	
STRIKE (-)	2	Cons. Day	
EXIT	6	Cons. Day	
RATE (Rs)	1200.00		
MAXIMUM	6000		

**3.**

EXCESS RAINFALL (Single Payout)	PHASE - I		PHASE - II	
	PERIOD	1-Sep to 30-Sep	1-Oct to 31-Oct	INDEX
	INDEX	Highest of 3		consecutive day's cumulative rainfall in respective Phases
	STRIKE (-)	150	mm	100
	EXIT	250	mm	200
	RATE (Rs)	20.00		20.00
	MAXIMUM	2000		2000
TOTAL P/		4000		
SUM INS/		40000		
PREMIUM (Rs.)				
PREMIUM				

Note: Frar 2.5% of the sum insured shall be applicable, i.e., total claims 1,000.00 per hectare shall not be paid.



**RESTRUCTURED WEATHER BASED CROP INSURANCE SCHEME (KHARIF 2017)**

TERM SHEET

Annexure 3/39

State: **ANDHRA PRADESH** District: **Y S R KADAPA**

Mandal: **NANDALUR**

Crop: <b>Groundnut</b> Weather Station: <b>NANDALUR</b>	Unit: <b>HECTARE</b>
---	----------------------

**1. DEFICIT RAINFALL**

1 A.	RAINFALL VOLUME	PHASE - I		PHASE - II		PHASE - III	
		PERIOD	16-Jul to 5-Aug	6-Aug to 31-Aug	1-Sep to 10-Oct		
	INDEX	Aggregate of rainfall over respective Phases					
	STRIKE I	35 mm	90 mm	150 mm			
	STRIKE II	20 mm	30 mm	60 mm			
	EXIT	0 mm	0 mm	20 mm			
	RATE I (R)	100	50	30			
	RATE II (R)	225.00	100.00	132.50			
	MAXIMUM	6000	6000	8000			
	TOTAL P/	20000					

1 B.	RAINFALL DISTRIBUTION (Multiple Payouts)	PERIOD	16-Jul to 5-Sep			
		INDEX	Number of days in a spell of Consecutive dry days			
	STRIKE	21	25	30	35	40
	PAYOUT	2500	3000	5000	7500	10000
	TOTAL P/	10000				

Note: A day with rainfall **2.5** mm will be considered as a dry day.

**2.**

DISEASE CONGENIAL CLIMATE	PERIOD	1-Sep to 10-Oct	
	INDEX	No of days in the longest spell of consecutive days having daily maximum temperature < 35 °C with daily average Relative humidity > 85 %	
STRIKE	2	Cons. Day	
EXIT	6	Cons. Day	
RATE (Rs)	1200.00		
MAXIMUM	6000		

**3.**

EXCESS RAINFALL (Single Payout)	PHASE - I		PHASE - II	
	PERIOD	1-Sep to 30-Sep	1-Oct to 31-Oct	
INDEX	Highest of 3 consecutive day's cumulative rainfall in respective Phases			
STRIKE	150 mm	200 mm	100 mm	
EXIT	250 mm	200 mm	200 mm	
RATE (Rs)	20.00		20.00	
MAXIMUM	2000		2000	
TOTAL P/	4000			
SUM INS/	40000			
PREMIUM (Rs.)				
PREMIUM				

Note: For **2.5%** of the sum insured shall be applicable, i.e., total claims **1,000.00** per hectare shall not be paid.

**RESTRUCTURED WEATHER BASED CROP INSURANCE SCHEME (KHARIF 2017)**

TERM SHEET

Annexure 3/40

State: **ANDHRA PRADESH** District: **Y S R KADAPA**

Mandal: **PENAGALURU**

Crop: **Sroundnut** Weather Station: **PENAGALURU**

Unit: **HECTARE**

**1. DEFICIT RAINFALL**

1 A.	RAINFALL VOLUME	PHASE - I		PHASE - II		PHASE - III	
		PERIOD	16-Jul to 5-Aug	6-Aug to 31-Aug	1-Sep to 10-Oct		
	INDEX	Aggregate of rainfall over respective Phases					
	STRIKE I	35 mm	60 mm	100 mm			
	STRIKE II	20 mm	20 mm	40 mm			
	EXIT	0 mm	0 mm	20 mm			
	RATE I (R)	100	50	30			
	RATE II (R)	225.00	200.00	310.00			
	MAXIMUM	6000	6000	8000			
	TOTAL P	20000					

1 B.	RAINFALL DISTRIBUTION (Multiple Payouts)	PERIOD	16-Jul to 5-Sep			
		INDEX	Number of days in a spell of Consecutive dry days			
	STRIKE (R)	21	25	30	35	40
	PAYOUT	2500	3000	5000	7500	10000
	TOTAL P	10000				

Note: A day with rainfall **2.5** mm will be considered as a dry day.

**2.**

DISEASE CONGENIAL CLIMATE	PERIOD	1-Sep to 10-Oct	
	INDEX	No of days in the longest spell of consecutive days having daily maximum temperature < 35 °C with daily average Relative humidity > 85 %	
	STRIKE (R)	2 Cons. Day	
	EXIT	6 Cons. Day	
	RATE (Rs)	1200.00	
	MAXIMUM	6000	

**3.**

EXCESS RAINFALL (Single Payout)	PHASE - I		PHASE - II	
	PERIOD	1-Sep to 30-Sep	1-Oct to 31-Oct	
	INDEX	Highest of 3 consecutive day's cumulative rainfall in respective Phases		
	STRIKE (R)	150 mm	100 mm	
	EXIT	250 mm	200 mm	
	RATE (Rs)	20.00	20.00	
	MAXIMUM	2000	2000	
	TOTAL P	4000		
	SUM INS	40000		
	PREMIUM (Rs.)			
	PREMIUM			

Note: For **2.5%** of the sum insured shall be applicable, i.e., total claims **1,000.00** per hectare shall not be paid.

**RESTRUCTURED WEATHER BASED CROP INSURANCE SCHEME (KHARIF 2017)**

TERM SHEET

Annexure 3/41

State: **ANDHRA PRADESH** District: **Y S R KADAPA**

Mandal: **CHITVEL**

Crop: <b>Sroundnutte</b>	Weather Station: <b>CHITVEL</b>	Unit: <b>HECTARE</b>
--------------------------	---------------------------------	----------------------

**1. DEFICIT RAINFALL**

	PERIOD	PHASE - I		PHASE - II		PHASE - III	
		16-Jul to 5-Aug	6-Aug to 31-Aug	1-Sep to 10-Oct			
1 A. RAINFALL VOLUME	INDEX	Aggregate of rainfall over respective Phases					
	STRIKE I	35 mm	80 mm	150 mm			
	STRIKE II	20 mm	30 mm	70 mm			
	EXIT	0 mm	0 mm	20 mm			
	RATE I (R)	100	50	30			
	RATE II (R)	225.00	116.66	112.00			
	MAXIMUM	6000	6000	8000			
TOTAL P/		20000					

	PERIOD	PHASE - I			
		16-Jul to 5-Sep			
1 B. RAINFALL DISTRIBUTION (Multiple Payouts)	INDEX	Number of days in a spell of Consecutive dry days			
	STRIKE (I)	21	25	30	35
	PAYOUT	2500	3000	5000	7500
	MAXIMUM	10000			
TOTAL P/		10000			

Note: A day with rainf. 2.5 mm will be considered as a dry day.

**2.**

	PERIOD	PHASE - I		PHASE - II	
		1-Sep to 10-Oct			
DISEASE CONGENIAL CLIMATE	INDEX	No of days in the longest spell of consecutive days having daily maximum temperature < 35 °C with daily average Relative humidity > 85 %			
	STRIKE (I)	2	Cons. Day		
	EXIT	6	Cons. Day		
	RATE (Rs)	1200.00			
	MAXIMUM	6000			

**3.**

	PERIOD	PHASE - I		PHASE - II	
		1-Sep to 30-Sep	1-Oct to 31-Oct		
EXCESS RAINFALL (Single Payout)	INDEX	Highest of 3 consecutive day's cumulative rainfall in respective Phases			
	STRIKE (I)	150 mm	100 mm		
	EXIT	250 mm	200 mm		
	RATE (Rs)	20.00	20.00		
	MAXIMUM	2000	2000		
TOTAL P/		4000			
SUM INS/		40000			
PREMIUM (Rs.)					
PREMIUM					

Note: Frar 2.5% of the sum insured shall be applicable, i.e., total claims 1,000.00 per hectare shall not be paid.

**RESTRUCTURED WEATHER BASED CROP INSURANCE SCHEME (KHARIF 2017)**

TERM SHEET

Annexure 3/42

State: **ANDHRA PRADESH** District: **Y S R KADAPA**

Mandal: **KODUR**

Crop: <b>Sroundnutte</b>	Weather Station: <b>KODUR</b>	Unit: <b>HECTARE</b>
--------------------------	-------------------------------	----------------------

**1. DEFICIT RAINFALL**

	PERIOD	PHASE - I		PHASE - II		PHASE - III	
		16-Jul to 5-Aug	6-Aug to 31-Aug	1-Sep to 10-Oct			
1 A. RAINFALL VOLUME	INDEX	Aggregate of rainfall over respective Phases					
	STRIKE I	35 mm	75 mm	150 mm			
	STRIKE II	20 mm	15 mm	70 mm			
	EXIT	0 mm	0 mm	20 mm			
	RATE I (R)	100	60	30			
	RATE II (R)	225.00	160.00	112.00			
	MAXIMUM	6000	6000	8000			
TOTAL P/		20000					

	PERIOD	PHASE - I			
		16-Jul to 5-Sep			
1 B. RAINFALL DISTRIBUTION (Multiple Payouts)	INDEX	Number of days in a spell of Consecutive dry days			
	STRIKE (I)	21	25	30	35
	PAYOUT	2500	3000	5000	7500
	MAXIMUM	10000			
TOTAL P/		10000			

Note: A day with rainf. 2.5 mm will be considered as a dry day.

**2.**

	PERIOD	PHASE - I		PHASE - II	
		1-Sep to 10-Oct			
DISEASE CONGENIAL CLIMATE	INDEX	No of days in the longest spell of consecutive days having daily maximum temperature < 35 °C with daily average Relative humidity > 85 %			
	STRIKE (I)	2	Cons. Day		
	EXIT	6	Cons. Day		
	RATE (Rs)	1200.00			
	MAXIMUM	6000			

**3.**

	PERIOD	PHASE - I		PHASE - II	
		1-Sep to 30-Sep	1-Oct to 31-Oct		
EXCESS RAINFALL (Single Payout)	INDEX	Highest of 3 consecutive day's cumulative rainfall in respective Phases			
	STRIKE (I)	150 mm	100 mm		
	EXIT	250 mm	200 mm		
	RATE (Rs)	20.00	20.00		
	MAXIMUM	2000	2000		
TOTAL P/		4000			
SUM INS/		40000			
PREMIUM (Rs.)					
PREMIUM					

Note: Frar 2.5% of the sum insured shall be applicable, i.e., total claims 1,000.00 per hectare shall not be paid.

**RESTRUCTURED WEATHER BASED CROP INSURANCE SCHEME (KHARIF 2017)**

TERM SHEET

Annexure 3/43

State: **ANDHRA PRADESH** District: **Y S R KADAPA**

Mandal: **OBULAVARIPALLE**

Crop: <b>Broundnute</b> Weather Station: <b>OBULAVARIPALLE</b>	Unit: <b>HECTARE</b>
--	----------------------

**1. DEFICIT RAINFALL**

	PERIOD	PHASE - I		PHASE - II		PHASE - III	
		16-Jul to 5-Aug	6-Aug to 31-Aug	1-Sep to 10-Oct			
1 A. RAINFALL VOLUME	INDEX	Aggregate of rainfall over respective Phases					
	STRIKE I	35 mm	70 mm	140 mm			
	STRIKE II	20 mm	30 mm	60 mm			
	EXIT	0 mm	0 mm	20 mm			
	RATE I (R)	100	60	30			
	RATE II (R)	225.00	120.00	140.00			
MAXIMUM	6000	6000	8000				
TOTAL P/		20000					

1 B. RAINFALL DISTRIBUTION (Multiple Payouts)	PERIOD	16-Jul to 5-Sep				
	INDEX	Number of days in a spell of Consecutive dry days				
STRIKE (-)	21	25	30	35	40	
PAYOUT	2500	3000	5000	7500	10000	
TOTAL P/		10000				

Note: A day with rainf. 2.5 mm will be considered as a dry day.

**2.**

DISEASE CONGENIAL CLIMATE	PERIOD	1-Sep to 10-Oct	
	INDEX	No of days in the longest spell of consecutive days having daily maximum temperature < 35 °C with daily average Relative humidity > 85 %	
STRIKE (-)	2	Cons. Day	
EXIT	6	Cons. Day	
RATE (Rs)	1200.00		
MAXIMUM	6000		

**3.**

EXCESS RAINFALL (Single Payout)	PERIOD	PHASE - I		PHASE - II	
	INDEX	1-Sep to 30-Sep		1-Oct to 31-Oct	
STRIKE (-)	Highest of 3		consecutive day's cumulative rainfall in respective Phases		
STRIKE I	150 mm	200 mm			
EXIT	250 mm	200 mm			
RATE (Rs)	20.00	20.00			
MAXIMUM	2000	2000			
TOTAL P/		4000			
SUM INS/		40000			
PREMIUM (Rs.)					
PREMIUM					

Note: Frar 2.5% of the sum insured shall be applicable, i.e., total claims 1,000.00 per hectare shall not be paid.

**RESTRUCTURED WEATHER BASED CROP INSURANCE SCHEME (KHARIF 2017)**

TERM SHEET

Annexure 3/44

State: **ANDHRA PRADESH** District: **Y S R KADAPA**

Mandal: **PULLAMPETA**

Crop: <b>Broundnute</b> Weather Station: <b>PULLAMPETA</b>	Unit: <b>HECTARE</b>
--	----------------------

**1. DEFICIT RAINFALL**

	PERIOD	PHASE - I		PHASE - II		PHASE - III	
		16-Jul to 5-Aug	6-Aug to 31-Aug	1-Sep to 10-Oct			
1 A. RAINFALL VOLUME	INDEX	Aggregate of rainfall over respective Phases					
	STRIKE I	35 mm	70 mm	130 mm			
	STRIKE II	20 mm	30 mm	60 mm			
	EXIT	0 mm	0 mm	10 mm			
	RATE I (R)	100	60	30			
	RATE II (R)	225.00	120.00	118.00			
MAXIMUM	6000	6000	8000				
TOTAL P/		20000					

1 B. RAINFALL DISTRIBUTION (Multiple Payouts)	PERIOD	16-Jul to 5-Sep				
	INDEX	Number of days in a spell of Consecutive dry days				
STRIKE (-)	21	25	30	35	40	
PAYOUT	2500	3000	5000	7500	10000	
TOTAL P/		10000				

Note: A day with rainf. 2.5 mm will be considered as a dry day.

**2.**

DISEASE CONGENIAL CLIMATE	PERIOD	1-Sep to 10-Oct	
	INDEX	No of days in the longest spell of consecutive days having daily maximum temperature < 35 °C with daily average Relative humidity > 85 %	
STRIKE (-)	2	Cons. Day	
EXIT	6	Cons. Day	
RATE (Rs)	1200.00		
MAXIMUM	6000		

**3.**

EXCESS RAINFALL (Single Payout)	PERIOD	PHASE - I		PHASE - II	
	INDEX	1-Sep to 30-Sep		1-Oct to 31-Oct	
STRIKE (-)	Highest of 3		consecutive day's cumulative rainfall in respective Phases		
STRIKE I	150 mm	200 mm			
EXIT	250 mm	200 mm			
RATE (Rs)	20.00	20.00			
MAXIMUM	2000	2000			
TOTAL P/		4000			
SUM INS/		40000			
PREMIUM (Rs.)					
PREMIUM					

Note: Frar 2.5% of the sum insured shall be applicable, i.e., total claims 1,000.00 per hectare shall not be paid.

**RESTRUCTURED WEATHER BASED CROP INSURANCE SCHEME (KHARIF 2017)**

TERM SHEET

Annexure 3/46

State: **ANDHRA PRADESH** District: **YS R KADAPA**

Mandal: **SAMBEPALLE**

Crop: <b>Groundnut</b> Weather Station: <b>SAMBEPALLE</b>		Unit: <b>HECTARE</b>
---	--	----------------------

**1. DEFICIT RAINFALL**

	PERIOD	PHASE - I		PHASE - II		PHASE - III	
		16-Jul to 5-Aug	6-Aug to 31-Aug	1-Sep to 10-Oct			
1 A. RAINFALL VOLUME	INDEX	Aggregate of rainfall over respective Phases					
	STRIKE I	35 mm	90 mm	140 mm			
	STRIKE II	20 mm	30 mm	70 mm			
	EXIT	0 mm	0 mm	20 mm			
	RATE I (R)	100	50	30			
	RATE II (R)	225.00	100.00	118.00			
	MAXIMUM	6000	6000	8000			

TOTAL P/20000

**1 B. RAINFALL DISTRIBUTION (Multiple Payouts)**

PERIOD	16-Jul to 5-Sep				
INDEX	Number of days in a spell of Consecutive dry days				
STRIKE (-)	21	25	30	35	40
PAYOUT	2500	3000	5000	7500	10000

TOTAL P/10000

Note: A day with rainf. 2.5 mm will be considered as a dry day.

**2. DISEASE CONGENIAL CLIMATE**

PERIOD	1-Sep to 10-Oct	
INDEX	No of days in the longest spell of consecutive days having daily maximum temperature < 35 °C with daily average Relative humidity > 85 %	
STRIKE (-)	2	Cons. Day
EXIT	6	Cons. Day
RATE (Rs)	1200.00	
MAXIMUM	6000	

**3. EXCESS RAINFALL (Single Payout)**

	PERIOD	PHASE - I		PHASE - II	
		1-Sep to 30-Sep	1-Oct to 31-Oct		
EXCESS RAINFALL (Single Payout)	INDEX	Highest of 3 consecutive day's cumulative rainfall in respective Phases			
	STRIKE (-)	150 mm	100 mm		
	EXIT	250 mm	200 mm		
	RATE (Rs)	20.00	20.00		
	MAXIMUM	2000	2000		

TOTAL P/4000

SUM INS/40000

PREMIUM (Rs.)

PREMIUM

Note: Frar 2.5% of the sum insured shall be applicable, i.e., total claims 1,000.00 per hectare shall not be paid.

**RESTRUCTURED WEATHER BASED CROP INSURANCE SCHEME (KHARIF 2017)**

TERM SHEET

Annexure 3/49

State: **ANDHRA PRADESH** District: **YS R KADAPA**

Mandal: **GALIVEEDU**

Crop: <b>Groundnut</b> Weather Station: <b>GALIVEEDU</b>		Unit: <b>HECTARE</b>
--	--	----------------------

**1. DEFICIT RAINFALL**

	PERIOD	PHASE - I		PHASE - II		PHASE - III	
		16-Jul to 5-Aug	6-Aug to 31-Aug	1-Sep to 10-Oct			
1 A. RAINFALL VOLUME	INDEX	Aggregate of rainfall over respective Phases					
	STRIKE I	35 mm	70 mm	100 mm			
	STRIKE II	20 mm	30 mm	40 mm			
	EXIT	0 mm	0 mm	20 mm			
	RATE I (R)	100	60	30			
	RATE II (R)	225.00	120.00	310.00			
	MAXIMUM	6000	6000	8000			

TOTAL P/20000

**1 B. RAINFALL DISTRIBUTION (Multiple Payouts)**

PERIOD	16-Jul to 5-Sep				
INDEX	Number of days in a spell of Consecutive dry days				
STRIKE (-)	21	25	30	35	40
PAYOUT	2500	3000	5000	7500	10000

TOTAL P/10000

Note: A day with rainf. 2.5 mm will be considered as a dry day.

**2. DISEASE CONGENIAL CLIMATE**

PERIOD	1-Sep to 10-Oct	
INDEX	No of days in the longest spell of consecutive days having daily maximum temperature < 35 °C with daily average Relative humidity > 85 %	
STRIKE (-)	2	Cons. Day
EXIT	6	Cons. Day
RATE (Rs)	1200.00	
MAXIMUM	6000	

**3. EXCESS RAINFALL (Single Payout)**

	PERIOD	PHASE - I		PHASE - II	
		1-Sep to 30-Sep	1-Oct to 31-Oct		
EXCESS RAINFALL (Single Payout)	INDEX	Highest of 3 consecutive day's cumulative rainfall in respective Phases			
	STRIKE (-)	150 mm	100 mm		
	EXIT	250 mm	200 mm		
	RATE (Rs)	20.00	20.00		
	MAXIMUM	2000	2000		

TOTAL P/4000

SUM INS/40000

PREMIUM (Rs.)

PREMIUM

Note: Frar 2.5% of the sum insured shall be applicable, i.e., total claims 1,000.00 per hectare shall not be paid.

**RESTRUCTURED WEATHER BASED CROP INSURANCE SCHEME (KHARIF 2017)**

TERM SHEET

Annexure 3/50

State: **ANDHRA PRADESH** District: **Y S R KADAPA**

Mandal: **S A KASINAYANA**

Crop: <b>Groundnut</b>	Weather Station: <b>S A KASINAYANA</b>	Unit: <b>HECTARE</b>
------------------------	--	----------------------

**1. DEFICIT RAINFALL**

1 A.	RAINFALL VOLUME	PHASE - I		PHASE - II		PHASE - III	
		PERIOD	16-Jul to 5-Aug	6-Aug to 31-Aug	1-Sep to 10-Oct		
	INDEX	Aggregate of rainfall over respective Phases					
	STRIKE I	35 mm	90 mm	150 mm			
	STRIKE II	20 mm	30 mm	60 mm			
	EXIT	0 mm	0 mm	10 mm			
	RATE I (Rs)	100	50	30			
	RATE II (Rs)	225.00	100.00	106.00			
	MAXIMUM	6000	6000	8000			
	TOTAL P	20000					

1 B.	RAINFALL DISTRIBUTION (Multiple Payouts)	PERIOD	16-Jul to 5-Sep				
		INDEX	Number of days in a spell of Consecutive dry days				
	STRIKE I	21	25	30	35	40	
	PAYOUT	2500	3000	5000	7500	10000	
	TOTAL P	10000					

Note: A day with rainfall 2.5 mm will be considered as a dry day.

**2.**

DISEASE CONGENIAL CLIMATE	PERIOD	1-Sep to 10-Oct	
	INDEX	No of days in the longest spell of consecutive days having daily maximum temperature < 35 °C with daily average Relative humidity > 85 %	
	STRIKE I	2 Cons. Day	
	EXIT	6 Cons. Day	
	RATE (Rs)	1200.00	
	MAXIMUM	6000	

**3.**

EXCESS RAINFALL (Single Payout)	PHASE - I		PHASE - II	
	PERIOD	1-Sep to 30-Sep	1-Oct to 31-Oct	
	INDEX	Highest of 3 consecutive day's cumulative rainfall in respective Phases		
	STRIKE I	150 mm	100 mm	
	EXIT	250 mm	200 mm	
	RATE (Rs)	20.00	20.00	
	MAXIMUM	2000	2000	
	TOTAL P	4000		
	SUM INS	40000		
	PREMIUM (Rs.)			
	PREMIUM			

Note: Frar 2.5% of the sum insured shall be applicable, i.e., total claims 1,000.00 per hectare shall not be paid.

**Annexure 4**  
**RESTRUCTURED WEATHER BASED CROP INSURANCE SCHEME (KHARIF 2017)**  
 TERM SHEET

Annexure 4/1

State: **ANDHRA PRADESH** District: **Kurmool**

Mandal: **KOWTHALAM**

Crop: <b>Sroundube</b>	Weather Station: <b>KOWTHALAM</b>	Unit: <b>HECTARE</b>
------------------------	-----------------------------------	----------------------

**1. DEFICIT RAINFALL**

	PERIOD	PHASE - I		PHASE - II		PHASE - III	
		16-Jul to 5-Aug		6-Aug to 31-Aug		1-Sep to 10-Oct	
1 A. RAINFALL VOLUME	INDEX	Aggregate of rainfall over respective Phases					
	STRIKE I	55	mm	90	mm	140	mm
	STRIKE II	25	mm	30	mm	60	mm
	EXIT	0	mm	0	mm	20	mm
	RATE I (Rs)	100		40		30	
	RATE II (Rs)	120.00		120.00		140.00	
	MAXIMUM	6000		6000		8000	
TOTAL P/		20000					

1 B. RAINFALL DISTRIBUTION (Multiple Payouts)	PERIOD	16-Jul to 5-Sep				
	INDEX	Number of days in a spell of Consecutive dry days				
	STRIKE I	20	25	30	35	40
	PAYOUT	2500	3000	5500	7500	10000
TOTAL P/		10000				

Note: A day with rainf: **2.5** mm will be considered as a dry day.

**2.**

DISEASE CONGENIAL CLIMATE	PERIOD	1-Sep to 10-Oct	
	INDEX	No of days in the longest spell of consecutive days having daily maximum temperature < 35 °C with daily average Relative humidity > 85 %	
	STRIKE I	2	Cons. Day
	EXIT	6	Cons. Day
	RATE (Rs)	1200.00	
MAXIMUM	6000		

**3.**

EXCESS RAINFALL (Single Payout)	PERIOD	PHASE - I		PHASE-II		
	INDEX	1-Sep to 30-Sep		1-Oct to 31-Oct		
	Highest of 3 consecutive days cumulative rainfall in respective phases					
	STRIKE I	150	mm	100	mm	
	EXIT	200	mm	200	mm	
	RATE (Rs)	20.00		20.00		
MAXIMUM	2000		2000			
TOTAL P/		4000				
SUM INS/		40000				
PREMIUM		5284				
PREMIUM		13.21%				

Note: Frar **2.5%** of the sum insured shall be applicable, i.e., total claims of **1,00,00,000** per hectare shall not be paid.

**RESTRUCTURED WEATHER BASED CROP INSURANCE SCHEME (KHARIF 2017)**

TERM SHEET

Annexure 4/2

State: **ANDHRA PRADESH** District: **Kurnool**

Mandal: **KOSIGI**

Crop: <b>Broundnut</b> Weather Station: <b>KOSIGI</b>		Unit: <b>HECTARE</b>
---	--	----------------------

**1. DEFICIT RAINFALL**

	PERIOD	PHASE - I		PHASE - II		PHASE - III	
		16-Jul to 5-Aug	6-Aug to 31-Aug	1-Sep to 10-Oct			
1 A. RAINFALL VOLUME	INDEX	Aggregate of rainfall over respective Phases					
	STRIKE I	55 mm	90 mm	140 mm			
	STRIKE II	25 mm	30 mm	60 mm			
	EXIT	0 mm	0 mm	20 mm			
	RATE I (R)	100	40	30			
	RATE II (R)	120.00	120.00	140.00			
MAXIMUM	6000	6000	8000				
TOTAL P/		20000					

	PERIOD	PHASE - I				
		16-Jul to 5-Sep				
1 B. RAINFALL DISTRIBUTION (Multiple Payouts)	INDEX	Number of days in a spell of Consecutive dry days				
	STRIKE (=)	20	25	30	35	40
	PAYOUT	2500	3000	5500	7500	10000
TOTAL P/		10000				

Note: A day with rainf. 2.5 mm will be considered as a dry day.

**2.**

	PERIOD	PHASE - I		PHASE - II	
		1-Sep to 10-Oct			
DISEASE CONGENIAL CLIMATE	INDEX	No of days in the longest spell of consecutive days having daily maximum temperature < 35 °C with daily average Relative humidity > 85 %			
	STRIKE (=)	2	Cons. Day		
	EXIT	6	Cons. Day		
	RATE (Rs)	1200.00			
	MAXIMUM	6000			

**3.**

	PERIOD	PHASE - I		PHASE - II	
		1-Sep to 30-Sep		1-Oct to 31-Oct	
EXCESS RAINFALL (Single Payout)	INDEX	Highest of 3 consecutive days cumulative rainfall in respective phases			
	STRIKE (=)	150 mm		100 mm	
	EXIT	200 mm		200 mm	
	RATE (Rs)	20.00		20.00	
	MAXIMUM	2000		2000	
TOTAL P/		4000			
SUM INS/		40000			
PREMIUM (Rs.)					
PREMIUM					

Note: Frar 2.5% of the sum insured shall be applicable, i.e., total claims of 1,000.00 per hectare shall not be paid.

**RESTRUCTURED WEATHER BASED CROP INSURANCE SCHEME (KHARIF 2017)**

TERM SHEET

Annexure 4/3

State: **ANDHRA PRADESH** District: **Kurnool**

Mandal: **MANTRALAYAM**

Crop: <b>Broundnut</b> Weather Station: <b>MANTRALAYAM</b>		Unit: <b>HECTARE</b>
--	--	----------------------

**1. DEFICIT RAINFALL**

	PERIOD	PHASE - I		PHASE - II		PHASE - III	
		16-Jul to 5-Aug	6-Aug to 31-Aug	1-Sep to 10-Oct			
1 A. RAINFALL VOLUME	INDEX	Aggregate of rainfall over respective Phases					
	STRIKE I	55 mm	100 mm	140 mm			
	STRIKE II	25 mm	50 mm	60 mm			
	EXIT	0 mm	0 mm	20 mm			
	RATE I (R)	100	30	30			
	RATE II (R)	120.00	90.00	140.00			
MAXIMUM	6000	6000	8000				
TOTAL P/		20000					

	PERIOD	PHASE - I				
		16-Jul to 5-Sep				
1 B. RAINFALL DISTRIBUTION (Multiple Payouts)	INDEX	Number of days in a spell of Consecutive dry days				
	STRIKE (=)	20	25	30	35	40
	PAYOUT	2500	3000	5500	7500	10000
TOTAL P/		10000				

Note: A day with rainf. 2.5 mm will be considered as a dry day.

**2.**

	PERIOD	PHASE - I		PHASE - II	
		1-Sep to 10-Oct			
DISEASE CONGENIAL CLIMATE	INDEX	No of days in the longest spell of consecutive days having daily maximum temperature < 35 °C with daily average Relative humidity > 85 %			
	STRIKE (=)	2	Cons. Day		
	EXIT	6	Cons. Day		
	RATE (Rs)	1200.00			
	MAXIMUM	6000			

**3.**

	PERIOD	PHASE - I		PHASE - II	
		1-Sep to 30-Sep		1-Oct to 31-Oct	
EXCESS RAINFALL (Single Payout)	INDEX	Highest of 3 consecutive days cumulative rainfall in respective phases			
	STRIKE (=)	150 mm		100 mm	
	EXIT	200 mm		200 mm	
	RATE (Rs)	20.00		20.00	
	MAXIMUM	2000		2000	
TOTAL P/		4000			
SUM INS/		40000			
PREMIUM (Rs.)					
PREMIUM					

Note: Frar 2.5% of the sum insured shall be applicable, i.e., total claims of 1,000.00 per hectare shall not be paid.



**RESTRUCTURED WEATHER BASED CROP INSURANCE SCHEME (KHARIF 2017)**

TERM SHEET

Annexure 4/4

State: **ANDHRA PRADESH** District: **Kurnool**

Mandal: **NANDAVARAM**

Crop: **Groundnut** Weather Station: **NANDAVARAM** Unit: **HECTARE**

**1. DEFICIT RAINFALL**

1 A.	RAINFALL VOLUME	PHASE - I		PHASE - II		PHASE - III	
		PERIOD	16-Jul to 5-Aug	6-Aug to 31-Aug	1-Sep to 10-Oct		
	INDEX	Aggregate of rainfall over respective Phases					
	STRIKE I	55 mm	100 mm	150 mm			
	STRIKE II	25 mm	50 mm	70 mm			
	EXIT	0 mm	0 mm	20 mm			
	RATE I (R)	100	30	30			
	RATE II (R)	120.00	90.00	112.00			
	MAXIMUM	6000	6000	8000			
	TOTAL P	20000					

1 B.	RAINFALL DISTRIBUTION (Multiple Payouts)	PERIOD	16-Jul to 5-Sep				
		INDEX	Number of days in a spell of Consecutive dry days				
	STRIKE (I)	20	25	30	35	40	
	PAYOUT	2500	3000	5500	7500	10000	
	TOTAL P	10000					

Note: A day with rainf: 2.5 mm will be considered as a dry day.

**2.**

DISEASE CONGENIAL CLIMATE	PERIOD	1-Sep to 10-Oct	
	INDEX	No of days in the longest spell of consecutive days having daily maximum temperature < 35 °C with daily average Relative humidity > 85 %	
STRIKE (I)	2	Cons. Day	
EXIT	6	Cons. Day	
RATE (Rs)	1200.00		
MAXIMUM	6000		

**3.**

EXCESS RAINFALL (Single Payout)	PERIOD	PHASE - I		PHASE-II	
	INDEX	1-Sep to 30-Sep		1-Oct to 31-Oct	
	INDEX	Highest of 3 consecutive days cumulative rainfall in respective phases			
	STRIKE (I)	150 mm	100 mm	200 mm	
	EXIT	200 mm	200 mm	2000	
	RATE (Rs)	20.00		20.00	
	MAXIMUM	2000		2000	
	TOTAL P	4000			
	SUM INS	40000			
	PREMIUM (Rs.)				
	PREMIUM				

Note: Frar 2.5% of the sum insured shall be applicable, i.e., total claims of 1,000.00 per hectare shall not be paid.

**RESTRUCTURED WEATHER BASED CROP INSURANCE SCHEME (KHARIF 2017)**

TERM SHEET

Annexure 4/5

State: **ANDHRA PRADESH** District: **Kurnool**

Mandal: **C BELAGAL**

Crop: **Groundnut** Weather Station: **C BELAGAL** Unit: **HECTARE**

**1. DEFICIT RAINFALL**

1 A.	RAINFALL VOLUME	PHASE - I		PHASE - II		PHASE - III	
		PERIOD	16-Jul to 5-Aug	6-Aug to 31-Aug	1-Sep to 10-Oct		
	INDEX	Aggregate of rainfall over respective Phases					
	STRIKE I	55 mm	100 mm	150 mm			
	STRIKE II	25 mm	50 mm	60 mm			
	EXIT	0 mm	0 mm	20 mm			
	RATE I (R)	100	30	30			
	RATE II (R)	120.00	90.00	132.50			
	MAXIMUM	6000	6000	8000			
	TOTAL P	20000					

1 B.	RAINFALL DISTRIBUTION (Multiple Payouts)	PERIOD	16-Jul to 5-Sep				
		INDEX	Number of days in a spell of Consecutive dry days				
	STRIKE (I)	20	25	30	35	40	
	PAYOUT	2500	3000	5500	7500	10000	
	TOTAL P	10000					

Note: A day with rainf: 2.5 mm will be considered as a dry day.

**2.**

DISEASE CONGENIAL CLIMATE	PERIOD	1-Sep to 10-Oct	
	INDEX	No of days in the longest spell of consecutive days having daily maximum temperature < 35 °C with daily average Relative humidity > 85 %	
STRIKE (I)	2	Cons. Day	
EXIT	6	Cons. Day	
RATE (Rs)	1200.00		
MAXIMUM	6000		

**3.**

EXCESS RAINFALL (Single Payout)	PERIOD	PHASE - I		PHASE-II	
	INDEX	1-Sep to 30-Sep		1-Oct to 31-Oct	
	INDEX	Highest of 3 consecutive days cumulative rainfall in respective phases			
	STRIKE (I)	150 mm	100 mm	200 mm	
	EXIT	200 mm	200 mm	2000	
	RATE (Rs)	20.00		20.00	
	MAXIMUM	2000		2000	
	TOTAL P	4000			
	SUM INS	40000			
	PREMIUM (Rs.)				
	PREMIUM				

Note: Frar 2.5% of the sum insured shall be applicable, i.e., total claims of 1,000.00 per hectare shall not be paid.

**RESTRUCTURED WEATHER BASED CROP INSURANCE SCHEME (KHARIF 2017)**

TERM SHEET

Annexure 4/6

State: **ANDHRA PRADESH** District: **Kurnool**

Mandal: **GUDUR**

**1. DEFICIT RAINFALL**

1 A.	RAINFALL VOLUME	PHASE - I		PHASE - II		PHASE - III	
		PERIOD	16-Jul to 5-Aug	6-Aug to 31-Aug	1-Sep to 10-Oct		
	INDEX	Aggregate of rainfall over respective Phases					
	STRIKE I	55 mm	100 mm	150 mm			
	STRIKE II	25 mm	50 mm	60 mm			
	EXIT	0 mm	0 mm	20 mm			
	RATE I (R)	100	30	30			
	RATE II (R)	120.00	90.00	132.50			
	MAXIMUM	6000	6000	8000			
TOTAL P/		20000					

1 B.	RAINFALL DISTRIBUTION (Multiple Payouts)	PERIOD	16-Jul to 5-Sep			
		INDEX	Number of days in a spell of Consecutive dry days			
	STRIKE (-)	20	25	30	35	40
	PAYOUT	2500	3000	5500	7500	10000
TOTAL P/		10000				

Note: A day with rainfr 2.5 mm will be considered as a dry day.

2.	DISEASE CONGENIAL CLIMATE	PERIOD	1-Sep to 10-Oct	
		INDEX	No of days in the longest spell of consecutive days having daily maximum temperature < 35 °C with daily average Relative humidity > 85 %	
	STRIKE (-)	2	Cons. Day	
	EXIT	6	Cons. Day	
	RATE (Rs)	1200.00		
	MAXIMUM	6000		

3.	EXCESS RAINFALL (Single Payout)	PHASE - I		PHASE-II	
		PERIOD	1-Sep to 30-Sep	1-Oct to 31-Oct	
	INDEX	Highest of 3 consecutive days cumulative rainfall in respective phases			
	STRIKE (-)	150 mm	100 mm		
	EXIT	200 mm	200 mm		
	RATE (Rs)	20.00			
	MAXIMUM	2000			
TOTAL P/		4000			
SUM INS/		40000			
PREMIUM (Rs.)					
PREMIUM					

Note: Frar 2.5% of the sum insured shall be applicable, i.e., total claims of 1,000.00 per hectare shall not be paid.

**RESTRUCTURED WEATHER BASED CROP INSURANCE SCHEME (KHARIF 2017)**

TERM SHEET

Annexure 4/7

State: **ANDHRA PRADESH** District: **Kurnool**

Mandal: **KURNOOL**

Crop: **Broundute** Weather Station: **KURNOOL** Unit: **HECTARE**

**1. DEFICIT RAINFALL**

1 A.	RAINFALL VOLUME	PHASE - I		PHASE - II		PHASE - III	
		PERIOD	16-Jul to 5-Aug	6-Aug to 31-Aug	1-Sep to 10-Oct		
	INDEX	Aggregate of rainfall over respective Phases					
	STRIKE I	55 mm	100 mm	150 mm			
	STRIKE II	25 mm	50 mm	70 mm			
	EXIT	0 mm	0 mm	20 mm			
	RATE I (R)	100	30	30			
	RATE II (R)	120.00	90.00	106.00			
	MAXIMUM	6000	6000	8000			
TOTAL P/		20000					

1 B.	RAINFALL DISTRIBUTION (Multiple Payouts)	PERIOD	16-Jul to 5-Sep			
		INDEX	Number of days in a spell of Consecutive dry days			
	STRIKE (-)	20	25	30	35	40
	PAYOUT	2500	3000	5500	7500	10000
TOTAL P/		10000				

Note: A day with rainfr 2.5 mm will be considered as a dry day.

2.	DISEASE CONGENIAL CLIMATE	PERIOD	1-Sep to 10-Oct	
		INDEX	No of days in the longest spell of consecutive days having daily maximum temperature < 35 °C with daily average Relative humidity > 85 %	
	STRIKE (-)	2	Cons. Day	
	EXIT	6	Cons. Day	
	RATE (Rs)	1200.00		
	MAXIMUM	6000		

3.	EXCESS RAINFALL (Single Payout)	PHASE - I		PHASE-II	
		PERIOD	1-Sep to 30-Sep	1-Oct to 31-Oct	
	INDEX	Highest of 3 consecutive days cumulative rainfall in respective phases			
	STRIKE (-)	150 mm	100 mm		
	EXIT	200 mm	200 mm		
	RATE (Rs)	20.00			
	MAXIMUM	2000			
TOTAL P/		4000			
SUM INS/		40000			
PREMIUM (Rs.)					
PREMIUM					

Note: Frar 2.5% of the sum insured shall be applicable, i.e., total claims of 1,000.00 per hectare shall not be paid.

**RESTRUCTURED WEATHER BASED CROP INSURANCE SCHEME (KHARIF 2017)**

TERM SHEET

Annexure 4/8

State: **ANDHRA PRADESH** District: **Kurnool**

Mandal: **NANDI KOTKUR**

Crop: <b>Groundnut</b> Weather Station: <b>NANDI KOTKUR</b>		Unit: <b>HECTARE</b>
---	--	----------------------

**1. DEFICIT RAINFALL**

	PERIOD	PHASE - I		PHASE - II		PHASE - III	
		16-Jul to 5-Aug	6-Aug to 31-Aug	1-Sep to 10-Oct			
1 A. RAINFALL VOLUME	INDEX	Aggregate of rainfall over respective Phases					
	STRIKE I	55 mm	100 mm	150 mm			
	STRIKE II	25 mm	50 mm	70 mm			
	EXIT	0 mm	0 mm	20 mm			
	RATE I (R)	100	30	30			
	RATE II (R)	120.00	90.00	112.00			
	MAXIMUM	6000	6000	8000			
TOTAL P/		20000					

	PERIOD	PHASE - I				
		16-Jul to 5-Sep				
1 B. RAINFALL DISTRIBUTION (Multiple Payouts)	INDEX	Number of days in a spell of Consecutive dry days				
	STRIKE (=)	20	25	30	35	40
	PAYOUT	2500	3000	5500	7500	10000
TOTAL P/		10000				

Note: A day with rainf: **2.5** mm will be considered as a dry day.

**2. DISEASE CONGENIAL CLIMATE**

PERIOD	1-Sep to 10-Oct
INDEX	No of days in the longest spell of consecutive days having daily maximum temperature < 35 °C with daily average Relative humidity > 85 %
STRIKE (=)	2 Cons. Day
EXIT	6 Cons. Day
RATE (Rs)	1200.00
MAXIMUM	6000

**3. EXCESS RAINFALL (Single Payout)**

	PERIOD	PHASE - I		PHASE-II	
		1-Sep to 30-Sep	1-Oct to 31-Oct		
EXCESS RAINFALL (Single Payout)	INDEX	Highest of 3 consecutive days cumulative rainfall in respective phases			
	STRIKE (=)	150 mm	100 mm		
	EXIT	200 mm	200 mm		
	RATE (Rs)	20.00	20.00		
	MAXIMUM	2000	2000		
TOTAL P/		4000			
SUM INS/		40000			
PREMIUM (Rs.)					
PREMIUM					

Note: Frar **2.5%** of the sum insured shall be applicable, i.e., total claims of **1,000.00** per hectare shall not be paid.

**RESTRUCTURED WEATHER BASED CROP INSURANCE SCHEME (KHARIF 2017)**

TERM SHEET

Annexure 4/9

State: **ANDHRA PRADESH** District: **Kurnool**

Mandal: **PAGIDYALA**

Crop: <b>Groundnut</b> Weather Station: <b>PAGIDYALA</b>		Unit: <b>HECTARE</b>
--	--	----------------------

**1. DEFICIT RAINFALL**

	PERIOD	PHASE - I		PHASE - II		PHASE - III	
		16-Jul to 5-Aug	6-Aug to 31-Aug	1-Sep to 10-Oct			
1 A. RAINFALL VOLUME	INDEX	Aggregate of rainfall over respective Phases					
	STRIKE I	55 mm	100 mm	150 mm			
	STRIKE II	25 mm	50 mm	70 mm			
	EXIT	0 mm	0 mm	20 mm			
	RATE I (R)	100	30	30			
	RATE II (R)	120.00	90.00	106.00			
	MAXIMUM	6000	6000	8000			
TOTAL P/		20000					

	PERIOD	PHASE - I				
		16-Jul to 5-Sep				
1 B. RAINFALL DISTRIBUTION (Multiple Payouts)	INDEX	Number of days in a spell of Consecutive dry days				
	STRIKE (=)	20	25	30	35	40
	PAYOUT	2500	3000	5500	7500	10000
TOTAL P/		10000				

Note: A day with rainf: **2.5** mm will be considered as a dry day.

**2. DISEASE CONGENIAL CLIMATE**

PERIOD	1-Sep to 10-Oct
INDEX	No of days in the longest spell of consecutive days having daily maximum temperature < 35 °C with daily average Relative humidity > 85 %
STRIKE (=)	2 Cons. Day
EXIT	6 Cons. Day
RATE (Rs)	1200.00
MAXIMUM	6000

**3. EXCESS RAINFALL (Single Payout)**

	PERIOD	PHASE - I		PHASE-II	
		1-Sep to 30-Sep	1-Oct to 31-Oct		
EXCESS RAINFALL (Single Payout)	INDEX	Highest of 3 consecutive days cumulative rainfall in respective phases			
	STRIKE (=)	150 mm	100 mm		
	EXIT	200 mm	200 mm		
	RATE (Rs)	20.00	20.00		
	MAXIMUM	2000	2000		
TOTAL P/		4000			
SUM INS/		40000			
PREMIUM (Rs.)					
PREMIUM					

Note: Frar **2.5%** of the sum insured shall be applicable, i.e., total claims of **1,000.00** per hectare shall not be paid.

**RESTRUCTURED WEATHER BASED CROP INSURANCE SCHEME (KHARIF 2017)**

TERM SHEET

Annexure 4/10

State: **ANDHRA PRADESH** District: **Kurnool**

Mandal: **KOTHAPALLE**

Crop: <b>Groundnut</b> Weather Station: <b>KOTHAPALLE</b>		Unit: <b>HECTARE</b>
---	--	----------------------

**1. DEFICIT RAINFALL**

	PERIOD	PHASE - I		PHASE - II		PHASE - III	
		16-Jul to 5-Aug	6-Aug to 31-Aug	1-Sep to 10-Oct			
1 A. RAINFALL VOLUME	INDEX	Aggregate of rainfall over respective Phases					
	STRIKE I	55 mm	90 mm	140 mm			
	STRIKE II	25 mm	30 mm	60 mm			
	EXIT	0 mm	0 mm	20 mm			
	RATE I (R)	100	40	30			
	RATE II (R)	120.00	120.00	140.00			
	MAXIMUM	6000	6000	8000			
TOTAL P/		20000					

	PERIOD	PHASE - I				
		16-Jul to 5-Sep				
1 B. RAINFALL DISTRIBUTION (Multiple Payouts)	INDEX	Number of days in a spell of Consecutive dry days				
	STRIKE (H)	20	25	30	35	40
	PAYOUT	2500	3000	5500	7500	10000
TOTAL P/		10000				

Note: A day with rainf: **2.5** mm will be considered as a dry day.

**2.**

	PERIOD	PHASE - I		PHASE - II	
		1-Sep to 10-Oct			
DISEASE CONGENIAL CLIMATE	INDEX	No of days in the longest spell of consecutive days having daily maximum temperature < 35 °C with daily average Relative humidity > 85 %			
	STRIKE (H)	2	Cons. Day		
	EXIT	6	Cons. Day		
	RATE (Rs)	1200.00			
	MAXIMUM	6000			

**3.**

	PERIOD	PHASE - I		PHASE - II	
		1-Sep to 30-Sep	1-Oct to 31-Oct		
EXCESS RAINFALL (Single Payout)	INDEX	Highest of 3 consecutive days cumulative rainfall in respective phases			
	STRIKE (H)	150 mm	100 mm		
	EXIT	200 mm	200 mm		
	RATE (Rs)	20.00	20.00		
	MAXIMUM	2000	2000		
TOTAL P/		4000			
SUM INS/		40000			
PREMIUM (Rs.)					
PREMIUM					

Note: Frar **2.5%** of the sum insured shall be applicable, i.e., total claims of **1,000.00** per hectare shall not be paid.

**RESTRUCTURED WEATHER BASED CROP INSURANCE SCHEME (KHARIF 2017)**

TERM SHEET

Annexure 4/11

State: **ANDHRA PRADESH** District: **Kurnool**

Mandal: **ATMAKUR**

Crop: <b>Groundnut</b> Weather Station: <b>ATMAKUR</b>		Unit: <b>HECTARE</b>
--	--	----------------------

**1. DEFICIT RAINFALL**

	PERIOD	PHASE - I		PHASE - II		PHASE - III	
		16-Jul to 5-Aug	6-Aug to 31-Aug	1-Sep to 10-Oct			
1 A. RAINFALL VOLUME	INDEX	Aggregate of rainfall over respective Phases					
	STRIKE I	55 mm	90 mm	140 mm			
	STRIKE II	25 mm	30 mm	60 mm			
	EXIT	0 mm	0 mm	20 mm			
	RATE I (R)	100	40	30			
	RATE II (R)	120.00	120.00	140.00			
	MAXIMUM	6000	6000	8000			
TOTAL P/		20000					

	PERIOD	PHASE - I				
		16-Jul to 5-Sep				
1 B. RAINFALL DISTRIBUTION (Multiple Payouts)	INDEX	Number of days in a spell of Consecutive dry days				
	STRIKE (H)	20	25	30	35	40
	PAYOUT	2500	3000	5500	7500	10000
TOTAL P/		10000				

Note: A day with rainf: **2.5** mm will be considered as a dry day.

**2.**

	PERIOD	PHASE - I		PHASE - II	
		1-Sep to 10-Oct			
DISEASE CONGENIAL CLIMATE	INDEX	No of days in the longest spell of consecutive days having daily maximum temperature < 35 °C with daily average Relative humidity > 85 %			
	STRIKE (H)	2	Cons. Day		
	EXIT	6	Cons. Day		
	RATE (Rs)	1200.00			
	MAXIMUM	6000			

**3.**

	PERIOD	PHASE - I		PHASE - II	
		1-Sep to 30-Sep	1-Oct to 31-Oct		
EXCESS RAINFALL (Single Payout)	INDEX	Highest of 3 consecutive days cumulative rainfall in respective phases			
	STRIKE (H)	150 mm	100 mm		
	EXIT	200 mm	200 mm		
	RATE (Rs)	20.00	20.00		
	MAXIMUM	2000	2000		
TOTAL P/		4000			
SUM INS/		40000			
PREMIUM (Rs.)					
PREMIUM					

Note: Frar **2.5%** of the sum insured shall be applicable, i.e., total claims of **1,000.00** per hectare shall not be paid.

**RESTRUCTURED WEATHER BASED CROP INSURANCE SCHEME (KHARIF 2017)**

TERM SHEET

Annexure 4/12

State: **ANDHRA PRADESH** District: **Kurnool**

Mandal: **SRSAILAM**

**1. DEFICIT RAINFALL**

1 A.	RAINFALL VOLUME	PHASE - I		PHASE - II		PHASE - III	
		PERIOD	16-Jul to 5-Aug	6-Aug to 31-Aug	1-Sep to 10-Oct		
	INDEX	Aggregate of rainfall over respective Phases					
	STRIKE I	55 mm	100 mm	150 mm			
	STRIKE II	25 mm	50 mm	70 mm			
	EXIT	0 mm	0 mm	20 mm			
	RATE I (R)	100	30	30			
	RATE II (R)	120.00	90.00	112.00			
	MAXIMUM	6000	6000	8000			
	TOTAL P/	20000					

1 B.	RAINFALL DISTRIBUTION (Multiple Payouts)	PERIOD	16-Jul to 5-Sep			
		INDEX	Number of days in a spell of Consecutive dry days			
	STRIKE (R)	20	25	30	35	40
	PAYOUT	2500	3000	5500	7500	10000
	TOTAL P/	10000				

Note: A day with rainfall 2.5 mm will be considered as a dry day.

**2.**

DISEASE CONGENIAL CLIMATE	PERIOD	1-Sep to 10-Oct	
	INDEX	No of days in the longest spell of consecutive days having daily maximum temperature < 35 °C with daily average Relative humidity > 85 %	
STRIKE (R)	2	Cons. Day	
EXIT	6	Cons. Day	
RATE (Rs)	1200.00		
MAXIMUM	6000		

**3.**

EXCESS RAINFALL (Single Payout)	PHASE - I		PHASE-II	
	PERIOD	1-Sep to 30-Sep	1-Oct to 31-Oct	
INDEX	Highest of 3 consecutive days cumulative rainfall in respective phases			
STRIKE (R)	150 mm	100 mm		
EXIT	200 mm	200 mm		
RATE (Rs)	20.00	20.00		
MAXIMUM	2000	2000		
TOTAL P/	4000			

SUM INS/	40000
PREMIUM (Rs.)	
PREMIUM %	

Note: For 2.5% of the sum insured shall be applicable, i.e., total claims of 1,000.00 per hectare shall not be paid.

Note: For 2.5% of the sum insured shall be applicable, i.e., total claims of 1,000.00 per hectare shall not be paid.

**RESTRUCTURED WEATHER BASED CROP INSURANCE SCHEME (KHARIF 2017)**

TERM SHEET

Annexure 4/13

State: **ANDHRA PRADESH** District: **Kurnool**

Mandal: **VELGODE**

Crop: **Brounute** Weather Station: **VELGODE** Unit: **HECTARE**

**1. DEFICIT RAINFALL**

1 A.	RAINFALL VOLUME	PHASE - I		PHASE - II		PHASE - III	
		PERIOD	16-Jul to 5-Aug	6-Aug to 31-Aug	1-Sep to 10-Oct		
	INDEX	Aggregate of rainfall over respective Phases					
	STRIKE I	55 mm	100 mm	150 mm			
	STRIKE II	25 mm	50 mm	70 mm			
	EXIT	0 mm	0 mm	20 mm			
	RATE I (R)	100	30	30			
	RATE II (R)	120.00	90.00	106.00			
	MAXIMUM	6000	6000	8000			
	TOTAL P/	20000					

1 B.	RAINFALL DISTRIBUTION (Multiple Payouts)	PERIOD	16-Jul to 5-Sep			
		INDEX	Number of days in a spell of Consecutive dry days			
	STRIKE (R)	20	25	30	35	40
	PAYOUT	2500	3000	5500	7500	10000
	TOTAL P/	10000				

Note: A day with rainfall 2.5 mm will be considered as a dry day.

**2.**

DISEASE CONGENIAL CLIMATE	PERIOD	1-Sep to 10-Oct	
	INDEX	No of days in the longest spell of consecutive days having daily maximum temperature < 35 °C with daily average Relative humidity > 85 %	
STRIKE (R)	2	Cons. Day	
EXIT	6	Cons. Day	
RATE (Rs)	1200.00		
MAXIMUM	6000		

**3.**

EXCESS RAINFALL (Single Payout)	PHASE - I		PHASE-II	
	PERIOD	1-Sep to 30-Sep	1-Oct to 31-Oct	
INDEX	Highest of 3 consecutive days cumulative rainfall in respective phases			
STRIKE (R)	150 mm	100 mm		
EXIT	200 mm	200 mm		
RATE (Rs)	20.00	20.00		
MAXIMUM	2000	2000		
TOTAL P/	4000			

SUM INS/	40000
PREMIUM (Rs.)	
PREMIUM %	

Note: For 2.5% of the sum insured shall be applicable, i.e., total claims of 1,000.00 per hectare shall not be paid.

**RESTRUCTURED WEATHER BASED CROP INSURANCE SCHEME (KHARIF 2017)**

TERM SHEET

Annexure 4/14

State: **ANDHRA PRADESH** District: **Kurnool**

Mandal: **PAMULAPADU**

Crop: <b>Groundnut</b> Weather Station: <b>PAMULAPADU</b>		Unit: <b>HECTARE</b>
---	--	----------------------

**1. DEFICIT RAINFALL**

	PERIOD	PHASE - I		PHASE - II		PHASE - III	
		16-Jul	to 5-Aug	6-Aug	to 31-Aug	1-Sep	to 10-Oct
1 A. RAINFALL VOLUME	INDEX	Aggregate of rainfall over respective Phases					
	STRIKE I	55	mm	100	mm	150	mm
	STRIKE II	25	mm	50	mm	70	mm
	EXIT	0	mm	0	mm	20	mm
	RATE I (R)	100		30		30	
	RATE II (R)	120.00		90.00		112.00	
	MAXIMUM	6000		6000		8000	
TOTAL P/		20000					

	PERIOD	16-Jul to 5-Sep				
		16-Jul	25	30	35	40
1 B. RAINFALL DISTRIBUTION (Multiple Payouts)	INDEX	Number of days in a spell of Consecutive dry days				
	STRIKE (=)	20	25	30	35	40
	PAYOUT	2500	3000	5500	7500	10000
TOTAL P/		10000				

Note: A day with rainf: **2.5** mm will be considered as a dry day.

**2.**

	PERIOD	1-Sep to 10-Oct	
		1-Sep	10-Oct
DISEASE CONGENIAL CLIMATE	INDEX	No of days in the longest spell of consecutive days having daily maximum temperature < 35 °C with daily average Relative humidity > 85 %	
	STRIKE (=)	2	Cons. Day
	EXIT	6	Cons. Day
	RATE (Rs)	1200.00	
	MAXIMUM	6000	

**3.**

	PERIOD	PHASE - I		PHASE-II	
		1-Sep	to 30-Sep	1-Oct	to 31-Oct
EXCESS RAINFALL (Single Payout)	INDEX	Highest of 3 consecutive days cumulative rainfall in respective phases			
	STRIKE (=)	150	mm	100	mm
	EXIT	200	mm	200	mm
	RATE (Rs)	20.00		20.00	
	MAXIMUM	2000		2000	
TOTAL P/		4000			
SUM INS/		40000			
PREMIUM (Rs.)					
PREMIUM					

Note: Frar **2.5%** of the sum insured shall be applicable, i.e., total claims of **1,000.00** per hectare shall not be paid.

**RESTRUCTURED WEATHER BASED CROP INSURANCE SCHEME (KHARIF 2017)**

TERM SHEET

Annexure 4/15

State: **ANDHRA PRADESH** District: **Kurnool**

Mandal: **JUPADU BUNGALOW**

Crop: <b>Groundnut</b> Weather Station: <b>JUPADU BUNGALOW</b>		Unit: <b>HECTARE</b>
--	--	----------------------

**1. DEFICIT RAINFALL**

	PERIOD	PHASE - I		PHASE - II		PHASE - III	
		16-Jul	to 5-Aug	6-Aug	to 31-Aug	1-Sep	to 10-Oct
1 A. RAINFALL VOLUME	INDEX	Aggregate of rainfall over respective Phases					
	STRIKE I	55	mm	100	mm	150	mm
	STRIKE II	25	mm	50	mm	70	mm
	EXIT	0	mm	0	mm	20	mm
	RATE I (R)	100		30		30	
	RATE II (R)	120.00		90.00		112.00	
	MAXIMUM	6000		6000		8000	
TOTAL P/		20000					

	PERIOD	16-Jul to 5-Sep				
		16-Jul	25	30	35	40
1 B. RAINFALL DISTRIBUTION (Multiple Payouts)	INDEX	Number of days in a spell of Consecutive dry days				
	STRIKE (=)	20	25	30	35	40
	PAYOUT	2500	3000	5500	7500	10000
TOTAL P/		10000				

Note: A day with rainf: **2.5** mm will be considered as a dry day.

**2.**

	PERIOD	1-Sep to 10-Oct	
		1-Sep	10-Oct
DISEASE CONGENIAL CLIMATE	INDEX	No of days in the longest spell of consecutive days having daily maximum temperature < 35 °C with daily average Relative humidity > 85 %	
	STRIKE (=)	2	Cons. Day
	EXIT	6	Cons. Day
	RATE (Rs)	1200.00	
	MAXIMUM	6000	

**3.**

	PERIOD	PHASE - I		PHASE-II	
		1-Sep	to 30-Sep	1-Oct	to 31-Oct
EXCESS RAINFALL (Single Payout)	INDEX	Highest of 3 consecutive days cumulative rainfall in respective phases			
	STRIKE (=)	150	mm	100	mm
	EXIT	200	mm	200	mm
	RATE (Rs)	20.00		20.00	
	MAXIMUM	2000		2000	
TOTAL P/		4000			
SUM INS/		40000			
PREMIUM (Rs.)					
PREMIUM					

Note: Frar **2.5%** of the sum insured shall be applicable, i.e., total claims of **1,000.00** per hectare shall not be paid.

**RESTRUCTURED WEATHER BASED CROP INSURANCE SCHEME (KHARIF 2017)**

TERM SHEET

Annexure 4/18

State: **ANDHRA PRADESH** District: **Kurnool**

Mandal: **KALLUR**

Crop: <b>Groundnut</b> Weather Station: <b>KALLUR</b>		Unit: <b>HECTARE</b>
---	--	----------------------

**1. DEFICIT RAINFALL**

	PERIOD	PHASE - I		PHASE - II		PHASE - III	
		16-Jul to 5-Aug	6-Aug to 31-Aug	1-Sep to 10-Oct			
1 A. RAINFALL VOLUME	INDEX	Aggregate of rainfall over respective Phases					
	STRIKE I	55 mm	100 mm	150 mm			
	STRIKE II	25 mm	50 mm	70 mm			
	EXIT	0 mm	0 mm	20 mm			
	RATE I (R)	100	30	30			
	RATE II (R)	120.00	90.00	112.00			
	MAXIMUM	6000	6000	8000			
TOTAL P/		20000					

	PERIOD	16-Jul to 5-Sep				
		16-Jul	25	30	35	40
1 B. RAINFALL DISTRIBUTION (Multiple Payouts)	INDEX	Number of days in a spell of Consecutive dry days				
	STRIKE I	20	25	30	35	40
	PAYOUT	2500	3000	5500	7500	10000
TOTAL P/		10000				

Note: A day with rainf: **2.5** mm will be considered as a dry day.

**2.**

	PERIOD	1-Sep to 10-Oct	
		1-Sep	10-Oct
DISEASE CONGENIAL CLIMATE	INDEX	No of days in the longest spell of consecutive days having daily maximum temperature < 35 °C with daily average Relative humidity > 85 %	
	STRIKE I	2	Cons. Day
	EXIT	6	Cons. Day
	RATE (Rs)	1200.00	
	MAXIMUM	6000	

**3.**

	PERIOD	PHASE - I		PHASE-II	
		1-Sep to 30-Sep	1-Oct to 31-Oct		
EXCESS RAINFALL (Single Payout)	INDEX	Highest of 3 consecutive days cumulative rainfall in respective phases			
	STRIKE I	150 mm	100 mm		
	EXIT	200 mm	200 mm		
	RATE (Rs)	20.00	20.00		
	MAXIMUM	2000	2000		
TOTAL P/		4000			
SUM INS/		40000			
PREMIUM (Rs.)					
PREMIUM					

Note: Frar **2.5%** of the sum insured shall be applicable, i.e., total claims of **1,00,000** per hectare shall not be paid.

**RESTRUCTURED WEATHER BASED CROP INSURANCE SCHEME (KHARIF 2017)**

TERM SHEET

Annexure 4/19

State: **ANDHRA PRADESH** District: **Kurnool**

Mandal: **KODUMUR**

Crop: <b>Groundnut</b> Weather Station: <b>KODUMUR</b>		Unit: <b>HECTARE</b>
--	--	----------------------

**1. DEFICIT RAINFALL**

	PERIOD	PHASE - I		PHASE - II		PHASE - III	
		16-Jul to 5-Aug	6-Aug to 31-Aug	1-Sep to 10-Oct			
1 A. RAINFALL VOLUME	INDEX	Aggregate of rainfall over respective Phases					
	STRIKE I	55 mm	100 mm	150 mm			
	STRIKE II	25 mm	50 mm	70 mm			
	EXIT	0 mm	0 mm	20 mm			
	RATE I (R)	100	30	30			
	RATE II (R)	120.00	90.00	112.00			
MAXIMUM	6000	6000	8000				
TOTAL P/		20000					

	PERIOD	PHASE - I				
		16-Jul to 5-Sep				
1 B. RAINFALL DISTRIBUTION (Multiple Payouts)	INDEX	Number of days in a spell of Consecutive dry days				
	STRIKE (=)	20	25	30	35	40
	PAYOUT	2500	3000	5500	7500	10000
TOTAL P/		10000				

Note: A day with rainf. 2.5 mm will be considered as a dry day.

**2. DISEASE CONGENIAL CLIMATE**

PERIOD	1-Sep to 10-Oct
INDEX	No of days in the longest spell of consecutive days having daily maximum temperature < 35 °C with daily average Relative humidity > 85 %
STRIKE (=)	2 Cons. Day
EXIT	6 Cons. Day
RATE (Rs)	1200.00
MAXIMUM	6000

**3. EXCESS RAINFALL (Single Payout)**

	PERIOD	PHASE - I		PHASE-II	
		1-Sep to 30-Sep	1-Oct to 31-Oct		
EXCESS RAINFALL (Single Payout)	INDEX	Highest of 3 consecutive days cumulative rainfall in respective phases			
	STRIKE (=)	150 mm	100 mm		
	EXIT	200 mm	200 mm		
	RATE (Rs)	20.00	20.00		
	MAXIMUM	2000	2000		
TOTAL P/		4000			

SUM INS/	40000
PREMIUM (Rs.)	
PREMIUM	

Note: Frar 2.5% of the sum insured shall be applicable, i.e., total claims of 1,000.00 per hectare shall not be paid.

**RESTRUCTURED WEATHER BASED CROP INSURANCE SCHEME (KHARIF 2017)**

TERM SHEET

Annexure 4/20

State: **ANDHRA PRADESH** District: **Kurnool**

Mandal: **GONEGANDLA**

Crop: <b>Groundnut</b> Weather Station: <b>GONEGANDLA</b>		Unit: <b>HECTARE</b>
---	--	----------------------

**1. DEFICIT RAINFALL**

	PERIOD	PHASE - I		PHASE - II		PHASE - III	
		16-Jul to 5-Aug	6-Aug to 31-Aug	1-Sep to 10-Oct			
1 A. RAINFALL VOLUME	INDEX	Aggregate of rainfall over respective Phases					
	STRIKE I	55 mm	100 mm	150 mm			
	STRIKE II	25 mm	50 mm	60 mm			
	EXIT	0 mm	0 mm	20 mm			
	RATE I (R)	100	30	30			
	RATE II (R)	120.00	90.00	132.50			
MAXIMUM	6000	6000	8000				
TOTAL P/		20000					

	PERIOD	PHASE - I				
		16-Jul to 5-Sep				
1 B. RAINFALL DISTRIBUTION (Multiple Payouts)	INDEX	Number of days in a spell of Consecutive dry days				
	STRIKE (=)	20	25	30	35	40
	PAYOUT	2500	3000	5500	7500	10000
TOTAL P/		10000				

Note: A day with rainf. 2.5 mm will be considered as a dry day.

**2. DISEASE CONGENIAL CLIMATE**

PERIOD	1-Sep to 10-Oct
INDEX	No of days in the longest spell of consecutive days having daily maximum temperature < 35 °C with daily average Relative humidity > 85 %
STRIKE (=)	2 Cons. Day
EXIT	6 Cons. Day
RATE (Rs)	1200.00
MAXIMUM	6000

**3. EXCESS RAINFALL (Single Payout)**

	PERIOD	PHASE - I		PHASE-II	
		1-Sep to 30-Sep	1-Oct to 31-Oct		
EXCESS RAINFALL (Single Payout)	INDEX	Highest of 3 consecutive days cumulative rainfall in respective phases			
	STRIKE (=)	150 mm	100 mm		
	EXIT	200 mm	200 mm		
	RATE (Rs)	20.00	20.00		
	MAXIMUM	2000	2000		
TOTAL P/		4000			

SUM INS/	40000
PREMIUM (Rs.)	
PREMIUM	

Note: Frar 2.5% of the sum insured shall be applicable, i.e., total claims of 1,000.00 per hectare shall not be paid.



**RESTRUCTURED WEATHER BASED CROP INSURANCE SCHEME (KHARIF 2017)**

TERM SHEET

Annexure 4/21

State: **ANDHRA PRADESH** District: **Kurnool**

Mandal: **YEMMIGANUR**

Crop: <b>Groundnut</b>	Weather Station: <b>YEMMIGANUR</b>	Unit: <b>HECTARE</b>
------------------------	------------------------------------	----------------------

**1. DEFICIT RAINFALL**

	PERIOD	PHASE - I		PHASE - II		PHASE - III	
		16-Jul to 5-Aug	6-Aug to 31-Aug	1-Sep to 10-Oct			
1 A. RAINFALL VOLUME	INDEX	Aggregate of rainfall over respective Phases					
	STRIKE I	55 mm	100 mm	160 mm			
	STRIKE II	25 mm	50 mm	70 mm			
	EXIT	0 mm	0 mm	20 mm			
	RATE I (R)	100	30	30			
	RATE II (R)	120.00	90.00	106.00			
	MAXIMUM	6000	6000	8000			
TOTAL P/		20000					

	PERIOD	PHASE - I				
		16-Jul to 5-Sep				
1 B. RAINFALL DISTRIBUTION (Multiple Payouts)	INDEX	Number of days in a spell of Consecutive dry days				
	STRIKE (H)	20	25	30	35	40
	PAYOUT	2500	3000	5500	7500	10000
TOTAL P/		10000				

Note: A day with rainfr: 2.5 mm will be considered as a dry day.

**2.**

	PERIOD	PHASE - I		PHASE - II	
		1-Sep to 10-Oct			
DISEASE CONGENIAL CLIMATE	INDEX	No of days in the longest spell of consecutive days having daily maximum temperature < 35 °C with daily average Relative humidity > 85 %			
	STRIKE (H)	2	Cons. Day		
	EXIT	6	Cons. Day		
	RATE (Rs)	1200.00			
	MAXIMUM	6000			

**3.**

	PERIOD	PHASE - I		PHASE - II	
		1-Sep to 30-Sep	1-Oct to 31-Oct		
EXCESS RAINFALL (Single Payout)	INDEX	Highest of 3 consecutive days cumulative rainfall in respective phases			
	STRIKE (H)	150 mm	100 mm		
	EXIT	200 mm	200 mm		
	RATE (Rs)	20.00			
	MAXIMUM	2000			
TOTAL P/		4000			
SUM INS/		40000			
PREMIUM (Rs.)					
PREMIUM					

Note: Frar 2.5% of the sum insured shall be applicable, i.e., total claims of 1,000.00 per hectare shall not be paid.

**RESTRUCTURED WEATHER BASED CROP INSURANCE SCHEME (KHARIF 2017)**

TERM SHEET

Annexure 4/22

State: **ANDHRA PRADESH** District: **Kurnool**

Mandal: **PEDDA KADALUR**

Crop: <b>Groundnut</b>	Weather Station: <b>PEDDA KADALUR</b>	Unit: <b>HECTARE</b>
------------------------	---------------------------------------	----------------------

**1. DEFICIT RAINFALL**

	PERIOD	PHASE - I		PHASE - II		PHASE - III	
		16-Jul to 5-Aug	6-Aug to 31-Aug	1-Sep to 10-Oct			
1 A. RAINFALL VOLUME	INDEX	Aggregate of rainfall over respective Phases					
	STRIKE I	55 mm	90 mm	150 mm			
	STRIKE II	25 mm	30 mm	60 mm			
	EXIT	0 mm	0 mm	20 mm			
	RATE I (R)	100	40	30			
	RATE II (R)	120.00	120.00	132.50			
	MAXIMUM	6000	6000	8000			
TOTAL P/		20000					

	PERIOD	PHASE - I				
		16-Jul to 5-Sep				
1 B. RAINFALL DISTRIBUTION (Multiple Payouts)	INDEX	Number of days in a spell of Consecutive dry days				
	STRIKE (H)	20	25	30	35	40
	PAYOUT	2500	3000	5500	7500	10000
TOTAL P/		10000				

Note: A day with rainfr: 2.5 mm will be considered as a dry day.

**2.**

	PERIOD	PHASE - I		PHASE - II	
		1-Sep to 10-Oct			
DISEASE CONGENIAL CLIMATE	INDEX	No of days in the longest spell of consecutive days having daily maximum temperature < 35 °C with daily average Relative humidity > 85 %			
	STRIKE (H)	2	Cons. Day		
	EXIT	6	Cons. Day		
	RATE (Rs)	1200.00			
	MAXIMUM	6000			

**3.**

	PERIOD	PHASE - I		PHASE - II	
		1-Sep to 30-Sep	1-Oct to 31-Oct		
EXCESS RAINFALL (Single Payout)	INDEX	Highest of 3 consecutive days cumulative rainfall in respective phases			
	STRIKE (H)	150 mm	100 mm		
	EXIT	200 mm	200 mm		
	RATE (Rs)	20.00			
	MAXIMUM	2000			
TOTAL P/		4000			
SUM INS/		40000			
PREMIUM (Rs.)					
PREMIUM					

Note: Frar 2.5% of the sum insured shall be applicable, i.e., total claims of 1,000.00 per hectare shall not be paid.

**RESTRUCTURED WEATHER BASED CROP INSURANCE SCHEME (KHARIF 2017)**

TERM SHEET

Annexure 4/23

State: **ANDHRA PRADESH** District: **Kurnool**

Mandal: **ADONI**

Crop: <b>Groundnut</b> Weather Station: <b>ADONI</b>		Unit: <b>HECTARE</b>
--	--	----------------------

**1. DEFICIT RAINFALL**

	PERIOD	PHASE - I		PHASE - II		PHASE - III	
		16-Jul to 5-Aug	6-Aug to 31-Aug	1-Sep to 10-Oct			
1 A. RAINFALL VOLUME	INDEX	Aggregate of rainfall over respective Phases					
	STRIKE I	55 mm	100 mm	150 mm			
	STRIKE II	25 mm	50 mm	60 mm			
	EXIT	0 mm	0 mm	20 mm			
	RATE I (R)	100	30	30			
	RATE II (R)	120.00	90.00	132.50			
	MAXIMUM	6000	6000	8000			
TOTAL P/		20000					

	PERIOD	PHASE - I				
		16-Jul to 5-Sep				
1 B. RAINFALL DISTRIBUTION (Multiple Payouts)	INDEX	Number of days in a spell of Consecutive dry days				
	STRIKE (=)	20	25	30	35	40
	PAYOUT	2500	3000	5500	7500	10000
TOTAL P/		10000				

Note: A day with rainf: 2.5 mm will be considered as a dry day.

**2.**

	PERIOD	PHASE - I		PHASE - II	
		1-Sep to 10-Oct			
DISEASE CONGENIAL CLIMATE	INDEX	No of days in the longest spell of consecutive days having daily maximum temperature < 35 °C with daily average Relative humidity > 85 %			
	STRIKE (=)	2	Cons. Day		
	EXIT	6	Cons. Day		
	RATE (Rs)	1200.00			
	MAXIMUM	6000			

**3.**

	PERIOD	PHASE - I		PHASE - II	
		1-Sep to 30-Sep	1-Oct to 31-Oct		
EXCESS RAINFALL (Single Payout)	INDEX	Highest of 3 consecutive days cumulative rainfall in respective phases			
	STRIKE (=)	150 mm	100 mm		
	EXIT	200 mm	200 mm		
	RATE (Rs)	20.00	20.00		
	MAXIMUM	2000	2000		
TOTAL P/		4000			
SUM INS/		40000			
PREMIUM (Rs.)					
PREMIUM					

Note: Frar 2.5% of the sum insured shall be applicable, i.e., total claims of 1,000.00 per hectare shall not be paid.

**RESTRUCTURED WEATHER BASED CROP INSURANCE SCHEME (KHARIF 2017)**

TERM SHEET

Annexure 4/25

State: **ANDHRA PRADESH** District: **Kurnool**

Mandal: **ALUR**

Crop: <b>Groundnut</b> Weather Station: <b>ALUR</b>		Unit: <b>HECTARE</b>
---	--	----------------------

**1. DEFICIT RAINFALL**

	PERIOD	PHASE - I		PHASE - II		PHASE - III	
		16-Jul to 5-Aug	6-Aug to 31-Aug	1-Sep to 10-Oct			
1 A. RAINFALL VOLUME	INDEX	Aggregate of rainfall over respective Phases					
	STRIKE I	45 mm	90 mm	120 mm			
	STRIKE II	20 mm	30 mm	40 mm			
	EXIT	0 mm	0 mm	20 mm			
	RATE I (R)	100	40	30			
	RATE II (R)	175.00	120.00	280.00			
	MAXIMUM	6000	6000	8000			
TOTAL P/		20000					

	PERIOD	PHASE - I				
		16-Jul to 5-Sep				
1 B. RAINFALL DISTRIBUTION (Multiple Payouts)	INDEX	Number of days in a spell of Consecutive dry days				
	STRIKE (=)	20	25	30	35	40
	PAYOUT	2500	3000	5500	7500	10000
TOTAL P/		10000				

Note: A day with rainf: 2.5 mm will be considered as a dry day.

**2.**

	PERIOD	PHASE - I		PHASE - II	
		1-Sep to 10-Oct			
DISEASE CONGENIAL CLIMATE	INDEX	No of days in the longest spell of consecutive days having daily maximum temperature < 35 °C with daily average Relative humidity > 85 %			
	STRIKE (=)	2	Cons. Day		
	EXIT	6	Cons. Day		
	RATE (Rs)	1200.00			
	MAXIMUM	6000			

**3.**

	PERIOD	PHASE - I		PHASE - II	
		1-Sep to 30-Sep	1-Oct to 31-Oct		
EXCESS RAINFALL (Single Payout)	INDEX	Highest of 3 consecutive days cumulative rainfall in respective phases			
	STRIKE (=)	150 mm	100 mm		
	EXIT	200 mm	200 mm		
	RATE (Rs)	20.00	20.00		
	MAXIMUM	2000	2000		
TOTAL P/		4000			
SUM INS/		40000			
PREMIUM (Rs.)					
PREMIUM					

Note: Frar 2.5% of the sum insured shall be applicable, i.e., total claims of 1,000.00 per hectare shall not be paid.

**RESTRUCTURED WEATHER BASED CROP INSURANCE SCHEME (KHARIF 2017)**

TERM SHEET

Annexure 4/26

State: **ANDHRA PRADESH** District: **Kurnool**

Mandal: **ASPARI**

Crop: <b>Groundnut</b> Weather Station: <b>ASPARI</b>	Unit: <b>HECTARE</b>
---	----------------------

**1. DEFICIT RAINFALL**

	PERIOD	PHASE - I		PHASE - II		PHASE - III	
		16-Jul to 5-Aug	6-Aug to 31-Aug	1-Sep to 10-Oct			
1 A. RAINFALL VOLUME	INDEX	Aggregate of rainfall over respective Phases					
	STRIKE I	45 mm	90 mm	130 mm			
	STRIKE II	20 mm	30 mm	60 mm			
	EXIT	0 mm	0 mm	20 mm			
	RATE I (R)	100	40	30			
	RATE II (R)	175.00	120.00	147.50			
MAXIMUM	6000	6000	8000				
TOTAL P/		20000					

	PERIOD	16-Jul to 5-Sep				
		INDEX Number of days in a spell of Consecutive dry days				
		20	25	30	35	40
1 B. RAINFALL DISTRIBUTION (Multiple Payouts)	STRIKE (R)	2500	3000	5500	7500	10000
	PAYOUT					
TOTAL P/		10000				

Note: A day with rainfall 2.5 mm will be considered as a dry day.

**2.**

	PERIOD	1-Sep to 10-Oct		
		INDEX	No of days in the longest spell of consecutive days having daily maximum temperature < 35 °C with daily average Relative humidity > 85 %	
		STRIKE (R)	2 Cons. Day	
		EXIT	6 Cons. Day	
	RATE (Rs)	1200.00		
	MAXIMUM	6000		

**3.**

	PERIOD	PHASE - I		PHASE-II	
		1-Sep to 30-Sep	1-Oct to 31-Oct		
EXCESS RAINFALL (Single Payout)	INDEX	Highest of 3 consecutive days cumulative rainfall in respective phases			
	STRIKE (R)	150 mm	100 mm		
	EXIT	200 mm	200 mm		
	RATE (Rs)	20.00	20.00		
	MAXIMUM	2000	2000		
TOTAL P/		4000			
SUM INS/		40000			
PREMIUM (Rs.)					
PREMIUM					

Note: For 2.5% of the sum insured shall be applicable, i.e., total claims of 1,000.00 per hectare shall not be paid.

**RESTRUCTURED WEATHER BASED CROP INSURANCE SCHEME (KHARIF 2017)**

TERM SHEET

Annexure 4/27

State: **ANDHRA PRADESH** District: **Kurnool**

Mandal: **DEVANAKONDA**

Crop: <b>Sroundnut</b> Weather Station: <b>DEVANAKONDA</b>		Unit: <b>HECTARE</b>
--	--	----------------------

**1. DEFICIT RAINFALL**

	PERIOD	PHASE - I		PHASE - II		PHASE - III	
		16-Jul	to 5-Aug	6-Aug	to 31-Aug	1-Sep	to 10-Oct
1 A. RAINFALL VOLUME	INDEX	Aggregate of rainfall over respective Phases					
	STRIKE I	45	mm	90	mm	130	mm
	STRIKE II	20	mm	30	mm	60	mm
	EXIT	0	mm	0	mm	20	mm
	RATE I (R)	100		40		30	
	RATE II (R)	175.00		120.00		147.50	
	MAXIMUM	6000		6000		8000	
TOTAL P/		20000					

	PERIOD	PHASE - I				
		16-Jul	to 25	30	35	5-Sep
1 B. RAINFALL DISTRIBUTION (Multiple Payouts)	INDEX	Number of days in a spell of Consecutive dry days				
	STRIKE (I)	20	25	30	35	40
	PAYOUT	2500	3000	5500	7500	10000
TOTAL P/		10000				

Note: A day with rainfr: **2.5** mm will be considered as a dry day.

**2.**

	PERIOD	PHASE - I		PHASE - II	
		1-Sep	to 10-Oct	1-Sep	to 10-Oct
DISEASE CONGENIAL CLIMATE	INDEX	No of days in the longest spell of consecutive days having daily maximum temperature < 35 °C with daily average Relative humidity > 85 %			
	STRIKE (I)	2	Cons. Day		
	EXIT	6	Cons. Day		
	RATE (Rs)	1200.00			
	MAXIMUM	6000			

**3.**

	PERIOD	PHASE - I		PHASE-II	
		1-Sep	to 30-Sep	1-Oct	to 31-Oct
EXCESS RAINFALL (Single Payout)	INDEX	Highest of 3 consecutive days cumulative rainfall in respective phases			
	STRIKE (I)	150	mm	100	mm
	EXIT	200	mm	200	mm
	RATE (Rs)	20.00		20.00	
	MAXIMUM	2000		2000	
TOTAL P/		4000			
SUM INS/		40000			
PREMIUM (Rs.)					
PREMIUM					

Note: Frar **2.5%** of the sum insured shall be applicable, i.e., total claims of **1,000.00** per hectare shall not be paid.

**RESTRUCTURED WEATHER BASED CROP INSURANCE SCHEME (KHARIF 2017)**

TERM SHEET

Annexure 4/28

State: **ANDHRA PRADESH** District: **Kurnool**

Mandal: **KRISHNAGIRI**

Crop: <b>Sroundnut</b> Weather Station: <b>KRISHNAGIRI</b>		Unit: <b>HECTARE</b>
--	--	----------------------

**1. DEFICIT RAINFALL**

	PERIOD	PHASE - I		PHASE - II		PHASE - III	
		16-Jul	to 5-Aug	6-Aug	to 31-Aug	1-Sep	to 10-Oct
1 A. RAINFALL VOLUME	INDEX	Aggregate of rainfall over respective Phases					
	STRIKE I	45	mm	90	mm	150	mm
	STRIKE II	20	mm	30	mm	70	mm
	EXIT	0	mm	0	mm	20	mm
	RATE I (R)	100		40		30	
	RATE II (R)	175.00		120.00		112.00	
	MAXIMUM	6000		6000		8000	
TOTAL P/		20000					

	PERIOD	PHASE - I				
		16-Jul	to 25	30	35	5-Sep
1 B. RAINFALL DISTRIBUTION (Multiple Payouts)	INDEX	Number of days in a spell of Consecutive dry days				
	STRIKE (I)	20	25	30	35	40
	PAYOUT	2500	3000	5500	7500	10000
TOTAL P/		10000				

Note: A day with rainfr: **2.5** mm will be considered as a dry day.

**2.**

	PERIOD	PHASE - I		PHASE - II	
		1-Sep	to 10-Oct	1-Sep	to 10-Oct
DISEASE CONGENIAL CLIMATE	INDEX	No of days in the longest spell of consecutive days having daily maximum temperature < 35 °C with daily average Relative humidity > 85 %			
	STRIKE (I)	2	Cons. Day		
	EXIT	6	Cons. Day		
	RATE (Rs)	1200.00			
	MAXIMUM	6000			

**3.**

	PERIOD	PHASE - I		PHASE-II	
		1-Sep	to 30-Sep	1-Oct	to 31-Oct
EXCESS RAINFALL (Single Payout)	INDEX	Highest of 3 consecutive days cumulative rainfall in respective phases			
	STRIKE (I)	150	mm	100	mm
	EXIT	200	mm	200	mm
	RATE (Rs)	20.00		20.00	
	MAXIMUM	2000		2000	
TOTAL P/		4000			
SUM INS/		40000			
PREMIUM (Rs.)					
PREMIUM					

Note: Frar **2.5%** of the sum insured shall be applicable, i.e., total claims of **1,000.00** per hectare shall not be paid.

**RESTRUCTURED WEATHER BASED CROP INSURANCE SCHEME (KHARIF 2017)**

TERM SHEET

Annexure 4/29

State: **ANDHRA PRADESH** District: **Kurnool**

Mandal: **VELDURTHI**

Crop: <b>Groundnut</b> Weather Station: <b>VELDURTHI</b>		Unit: <b>HECTARE</b>
--	--	----------------------

**1. DEFICIT RAINFALL**

	PERIOD	PHASE - I		PHASE - II		PHASE - III	
		16-Jul to 5-Aug	6-Aug to 31-Aug	1-Sep to 10-Oct			
1 A. RAINFALL VOLUME	INDEX	Aggregate of rainfall over respective Phases					
	STRIKE I	55 mm	90 mm	150 mm			
	STRIKE II	25 mm	30 mm	70 mm			
	EXIT	0 mm	0 mm	20 mm			
	RATE I (R)	100	40	30			
	RATE II (R)	120.00	120.00	112.00			
	MAXIMUM	6000	6000	8000			
TOTAL P/		20000					

	PERIOD	PHASE - I				
		16-Jul to 5-Sep				
1 B. RAINFALL DISTRIBUTION (Multiple Payouts)	INDEX	Number of days in a spell of Consecutive dry days				
	STRIKE (H)	20	25	30	35	40
	PAYOUT	2500	3000	5500	7500	10000
TOTAL P/		10000				

Note: A day with rainf: **2.5** mm will be considered as a dry day.

**2. DISEASE CONGENIAL CLIMATE**

PERIOD	1-Sep to 10-Oct
INDEX	No of days in the longest spell of consecutive days having daily maximum temperature < 35 °C with daily average Relative humidity > 85 %
STRIKE (H)	2 Cons. Day
EXIT	6 Cons. Day
RATE (Rs)	1200.00
MAXIMUM	6000

**3. EXCESS RAINFALL (Single Payout)**

	PERIOD	PHASE - I		PHASE-II	
		1-Sep to 30-Sep	1-Oct to 31-Oct		
EXCESS RAINFALL (Single Payout)	INDEX	Highest of 3 consecutive days cumulative rainfall in respective phases			
	STRIKE (H)	150 mm	100 mm		
	EXIT	200 mm	200 mm		
	RATE (Rs)	20.00	20.00		
	MAXIMUM	2000	2000		
TOTAL P/		4000			
SUM INS/		40000			
PREMIUM (Rs.)					
PREMIUM					

Note: Frar **2.5%** of the sum insured shall be applicable, i.e., total claims of **1,000.00** per hectare shall not be paid.

**RESTRUCTURED WEATHER BASED CROP INSURANCE SCHEME (KHARIF 2017)**

TERM SHEET

Annexure 4/30

State: **ANDHRA PRADESH** District: **Kurnool**

Mandal: **BETHAMCHERLA**

Crop: <b>Groundnut</b> Weather Station: <b>BETHAMCHERLA</b>		Unit: <b>HECTARE</b>
---	--	----------------------

**1. DEFICIT RAINFALL**

	PERIOD	PHASE - I		PHASE - II		PHASE - III	
		16-Jul to 5-Aug	6-Aug to 31-Aug	1-Sep to 10-Oct			
1 A. RAINFALL VOLUME	INDEX	Aggregate of rainfall over respective Phases					
	STRIKE I	45 mm	90 mm	140 mm			
	STRIKE II	20 mm	30 mm	50 mm			
	EXIT	0 mm	0 mm	20 mm			
	RATE I (R)	100	40	30			
	RATE II (R)	175.00	120.00	176.67			
	MAXIMUM	6000	6000	8000			
TOTAL P/		20000					

	PERIOD	PHASE - I				
		16-Jul to 5-Sep				
1 B. RAINFALL DISTRIBUTION (Multiple Payouts)	INDEX	Number of days in a spell of Consecutive dry days				
	STRIKE (H)	20	25	30	35	40
	PAYOUT	2500	3000	5500	7500	10000
TOTAL P/		10000				

Note: A day with rainf: **2.5** mm will be considered as a dry day.

**2. DISEASE CONGENIAL CLIMATE**

PERIOD	1-Sep to 10-Oct
INDEX	No of days in the longest spell of consecutive days having daily maximum temperature < 35 °C with daily average Relative humidity > 85 %
STRIKE (H)	2 Cons. Day
EXIT	6 Cons. Day
RATE (Rs)	1200.00
MAXIMUM	6000

**3. EXCESS RAINFALL (Single Payout)**

	PERIOD	PHASE - I		PHASE-II	
		1-Sep to 30-Sep	1-Oct to 31-Oct		
EXCESS RAINFALL (Single Payout)	INDEX	Highest of 3 consecutive days cumulative rainfall in respective phases			
	STRIKE (H)	150 mm	100 mm		
	EXIT	200 mm	200 mm		
	RATE (Rs)	20.00	20.00		
	MAXIMUM	2000	2000		
TOTAL P/		4000			
SUM INS/		40000			
PREMIUM (Rs.)					
PREMIUM					

Note: Frar **2.5%** of the sum insured shall be applicable, i.e., total claims of **1,000.00** per hectare shall not be paid.

**RESTRUCTURED WEATHER BASED CROP INSURANCE SCHEME (KHARIF 2017)**

TERM SHEET

Annexure 4/31

State: **ANDHRA PRADESH** District: **Kurnool**

Mandal: **PANYAM**

Crop: <b>Groundnut</b> Weather Station: <b>PANYAM</b>		Unit: <b>HECTARE</b>
---	--	----------------------

**1. DEFICIT RAINFALL**

	PERIOD	PHASE - I		PHASE - II		PHASE - III	
		16-Jul to 5-Aug	6-Aug to 31-Aug	1-Sep to 10-Oct			
1 A. RAINFALL VOLUME	INDEX	Aggregate of rainfall over respective Phases					
	STRIKE I	55 mm	90 mm	120 mm			
	STRIKE II	25 mm	30 mm	50 mm			
	EXIT	0 mm	0 mm	20 mm			
	RATE I (R)	100	40	30			
	RATE II (R)	120.00	120.00	196.67			
	MAXIMUM	6000	6000	8000			
TOTAL P/		20000					

	PERIOD	PHASE - I				
		16-Jul to 5-Sep				
1 B. RAINFALL DISTRIBUTION (Multiple Payouts)	INDEX	Number of days in a spell of Consecutive dry days				
	STRIKE (H)	20	25	30	35	40
	PAYOUT	2500	3000	5500	7500	10000
TOTAL P/		10000				

Note: A day with rainf. 2.5 mm will be considered as a dry day.

**2.**

	PERIOD	PHASE - I		PHASE - II	
		1-Sep to 10-Oct			
DISEASE CONGENIAL CLIMATE	INDEX	No of days in the longest spell of consecutive days having daily maximum temperature < 35 °C with daily average Relative humidity > 85 %			
	STRIKE (H)	2	Cons. Day		
	EXIT	6	Cons. Day		
	RATE (Rs)	1200.00			
	MAXIMUM	6000			

**3.**

	PERIOD	PHASE - I		PHASE - II	
		1-Sep to 30-Sep	1-Oct to 31-Oct		
EXCESS RAINFALL (Single Payout)	INDEX	Highest of 3 consecutive days cumulative rainfall in respective phases			
	STRIKE (H)	150 mm	100 mm		
	EXIT	200 mm	200 mm		
	RATE (Rs)	20.00	20.00		
	MAXIMUM	2000	2000		
TOTAL P/		4000			
SUM INS/		40000			
PREMIUM (Rs.)					
PREMIUM					

Note: Frar 2.5% of the sum insured shall be applicable, i.e., total claims of 1,000.00 per hectare shall not be paid.

**RESTRUCTURED WEATHER BASED CROP INSURANCE SCHEME (KHARIF 2017)**

TERM SHEET

Annexure 4/32

State: **ANDHRA PRADESH** District: **Kurnool**

Mandal: **GADIVEMULA**

Crop: <b>Groundnut</b> Weather Station: <b>GADIVEMULA</b>		Unit: <b>HECTARE</b>
---	--	----------------------

**1. DEFICIT RAINFALL**

	PERIOD	PHASE - I		PHASE - II		PHASE - III	
		16-Jul to 5-Aug	6-Aug to 31-Aug	1-Sep to 10-Oct			
1 A. RAINFALL VOLUME	INDEX	Aggregate of rainfall over respective Phases					
	STRIKE I	55 mm	90 mm	140 mm			
	STRIKE II	25 mm	30 mm	60 mm			
	EXIT	0 mm	0 mm	20 mm			
	RATE I (R)	100	40	30			
	RATE II (R)	120.00	120.00	140.00			
	MAXIMUM	6000	6000	8000			
TOTAL P/		20000					

	PERIOD	PHASE - I				
		16-Jul to 5-Sep				
1 B. RAINFALL DISTRIBUTION (Multiple Payouts)	INDEX	Number of days in a spell of Consecutive dry days				
	STRIKE (H)	20	25	30	35	40
	PAYOUT	2500	3000	5500	7500	10000
TOTAL P/		10000				

Note: A day with rainf. 2.5 mm will be considered as a dry day.

**2.**

	PERIOD	PHASE - I		PHASE - II	
		1-Sep to 10-Oct			
DISEASE CONGENIAL CLIMATE	INDEX	No of days in the longest spell of consecutive days having daily maximum temperature < 35 °C with daily average Relative humidity > 85 %			
	STRIKE (H)	2	Cons. Day		
	EXIT	6	Cons. Day		
	RATE (Rs)	1200.00			
	MAXIMUM	6000			

**3.**

	PERIOD	PHASE - I		PHASE - II	
		1-Sep to 30-Sep	1-Oct to 31-Oct		
EXCESS RAINFALL (Single Payout)	INDEX	Highest of 3 consecutive days cumulative rainfall in respective phases			
	STRIKE (H)	150 mm	100 mm		
	EXIT	200 mm	200 mm		
	RATE (Rs)	20.00	20.00		
	MAXIMUM	2000	2000		
TOTAL P/		4000			
SUM INS/		40000			
PREMIUM (Rs.)					
PREMIUM					

Note: Frar 2.5% of the sum insured shall be applicable, i.e., total claims of 1,000.00 per hectare shall not be paid.

**RESTRUCTURED WEATHER BASED CROP INSURANCE SCHEME (KHARIF 2017)**

TERM SHEET

Annexure 4/33

State: **ANDHRA PRADESH** District: **Kurnool**

Mandal: **BANDI ATMAKUR**

Crop: <b>Sroundnutte</b> Weather Station: <b>BANDI ATMAKUR</b>		Unit: <b>HECTARE</b>
--	--	----------------------

**1. DEFICIT RAINFALL**

	PERIOD	PHASE - I		PHASE - II		PHASE - III	
		16-Jul to 5-Aug	6-Aug to 31-Aug	1-Sep to 10-Oct			
1 A. RAINFALL VOLUME	INDEX	Aggregate of rainfall over respective Phases					
	STRIKE I	55 mm	90 mm	150 mm			
	STRIKE II	25 mm	30 mm	70 mm			
	EXIT	0 mm	0 mm	20 mm			
	RATE I (R)	100	40	30			
	RATE II (R)	120.00	120.00	112.00			
	MAXIMUM	6000	6000	8000			
TOTAL P/		20000					

1 B. RAINFALL DISTRIBUTION (Multiple Payouts)	PERIOD	16-Jul to 5-Sep				
	INDEX	Number of days in a spell of Consecutive dry days				
	STRIKE (H)	20	25	30	35	40
	PAYOUT	2500	3000	5500	7500	10000

TOTAL P/ 10000

Note: A day with rainfr: 2.5 mm will be considered as a dry day.

**2.**

DISEASE CONGENIAL CLIMATE	PERIOD	1-Sep to 10-Oct	
	INDEX	No of days in the longest spell of consecutive days having daily maximum temperature < 35 °C with daily average Relative humidity > 85 %	
	STRIKE (H)	2 Cons. Day	
	EXIT	6 Cons. Day	
	RATE (Rs)	1200.00	
MAXIMUM	6000		

**3.**

	PERIOD	PHASE - I		PHASE-II	
		1-Sep to 30-Sep	1-Oct to 31-Oct		
EXCESS RAINFALL (Single Payout)	INDEX	Highest of 3 consecutive days cumulative rainfall in respective phases			
	STRIKE (H)	150 mm	100 mm		
	EXIT	200 mm	200 mm		
	RATE (Rs)	20.00	20.00		
	MAXIMUM	2000	2000		

TOTAL P/ 4000

SUM INS/ 40000

PREMIUM (Rs.)

PREMIUM

Note: Frar 2.5% of the sum insured shall be applicable, i.e., total claims of 1,000.00 per hectare shall not be paid.

**RESTRUCTURED WEATHER BASED CROP INSURANCE SCHEME (KHARIF 2017)**

TERM SHEET

Annexure 4/34

State: **ANDHRA PRADESH** District: **Kurnool**

Mandal: **NANDYAL**

Crop: <b>Sroundnutte</b> Weather Station: <b>NANDYAL</b>		Unit: <b>HECTARE</b>
--	--	----------------------

**1. DEFICIT RAINFALL**

	PERIOD	PHASE - I		PHASE - II		PHASE - III	
		16-Jul to 5-Aug	6-Aug to 31-Aug	1-Sep to 10-Oct			
1 A. RAINFALL VOLUME	INDEX	Aggregate of rainfall over respective Phases					
	STRIKE I	55 mm	100 mm	150 mm			
	STRIKE II	25 mm	50 mm	70 mm			
	EXIT	0 mm	0 mm	20 mm			
	RATE I (R)	100	30	30			
	RATE II (R)	120.00	90.00	112.00			
	MAXIMUM	6000	6000	8000			
TOTAL P/		20000					

1 B. RAINFALL DISTRIBUTION (Multiple Payouts)	PERIOD	16-Jul to 5-Sep				
	INDEX	Number of days in a spell of Consecutive dry days				
	STRIKE (H)	20	25	30	35	40
	PAYOUT	2500	3000	5500	7500	10000

TOTAL P/ 10000

Note: A day with rainfr: 2.5 mm will be considered as a dry day.

**2.**

DISEASE CONGENIAL CLIMATE	PERIOD	1-Sep to 10-Oct	
	INDEX	No of days in the longest spell of consecutive days having daily maximum temperature < 35 °C with daily average Relative humidity > 85 %	
	STRIKE (H)	2 Cons. Day	
	EXIT	6 Cons. Day	
	RATE (Rs)	1200.00	
MAXIMUM	6000		

**3.**

	PERIOD	PHASE - I		PHASE-II	
		1-Sep to 30-Sep	1-Oct to 31-Oct		
EXCESS RAINFALL (Single Payout)	INDEX	Highest of 3 consecutive days cumulative rainfall in respective phases			
	STRIKE (H)	150 mm	100 mm		
	EXIT	200 mm	200 mm		
	RATE (Rs)	20.00	20.00		
	MAXIMUM	2000	2000		

TOTAL P/ 4000

SUM INS/ 40000

PREMIUM (Rs.)

PREMIUM

Note: Frar 2.5% of the sum insured shall be applicable, i.e., total claims of 1,000.00 per hectare shall not be paid.

**RESTRUCTURED WEATHER BASED CROP INSURANCE SCHEME (KHARIF 2017)**

TERM SHEET

Annexure 4/35

State: **ANDHRA PRADESH** District: **Kurnool**

Mandal: **MAHANANDI**

Crop: <b>Groundnut</b> Weather Station: <b>MAHANANDI</b>		Unit: <b>HECTARE</b>
--	--	----------------------

**1. DEFICIT RAINFALL**

	PERIOD	PHASE - I		PHASE - II		PHASE - III	
		16-Jul to 5-Aug	6-Aug to 31-Aug	1-Sep to 10-Oct			
1 A. RAINFALL VOLUME	INDEX	Aggregate of rainfall over respective Phases					
	STRIKE I	55 mm	100 mm	160 mm			
	STRIKE II	25 mm	50 mm	70 mm			
	EXIT	0 mm	0 mm	20 mm			
	RATE I (R)	100	30	30			
	RATE II (R)	120.00	90.00	106.00			
	MAXIMUM	6000	6000	8000			
TOTAL P/		20000					

	PERIOD	PHASE - I				
		16-Jul to 5-Sep				
1 B. RAINFALL DISTRIBUTION (Multiple Payouts)	INDEX	Number of days in a spell of Consecutive dry days				
	STRIKE (=)	20	25	30	35	40
	PAYOUT	2500	3000	5500	7500	10000
TOTAL P/		10000				

Note: A day with rainf: 2.5 mm will be considered as a dry day.

**2.**

	PERIOD	PHASE - I		PHASE - II	
		1-Sep to 10-Oct			
DISEASE CONGENIAL CLIMATE	INDEX	No of days in the longest spell of consecutive days having daily maximum temperature < 35 °C with daily average Relative humidity > 85 %			
	STRIKE (=)	2	Cons. Day		
	EXIT	6	Cons. Day		
	RATE (Rs)	1200.00			
	MAXIMUM	6000			

**3.**

	PERIOD	PHASE - I		PHASE - II	
		1-Sep to 30-Sep	1-Oct to 31-Oct		
EXCESS RAINFALL (Single Payout)	INDEX	Highest of 3 consecutive days cumulative rainfall in respective phases			
	STRIKE (=)	150 mm	100 mm		
	EXIT	200 mm	200 mm		
	RATE (Rs)	20.00	20.00		
	MAXIMUM	2000	2000		
TOTAL P/		4000			
SUM INS/		40000			
PREMIUM (Rs.)					
PREMIUM					

Note: Frar 2.5% of the sum insured shall be applicable, i.e., total claims of 1,000.00 per hectare shall not be paid.

**RESTRUCTURED WEATHER BASED CROP INSURANCE SCHEME (KHARIF 2017)**

TERM SHEET

Annexure 4/36

State: **ANDHRA PRADESH** District: **Kurnool**

Mandal: **SIRVEL**

Crop: <b>Groundnut</b> Weather Station: <b>SIRVEL</b>		Unit: <b>HECTARE</b>
---	--	----------------------

**1. DEFICIT RAINFALL**

	PERIOD	PHASE - I		PHASE - II		PHASE - III	
		16-Jul to 5-Aug	6-Aug to 31-Aug	1-Sep to 10-Oct			
1 A. RAINFALL VOLUME	INDEX	Aggregate of rainfall over respective Phases					
	STRIKE I	55 mm	100 mm	160 mm			
	STRIKE II	25 mm	50 mm	70 mm			
	EXIT	0 mm	0 mm	20 mm			
	RATE I (R)	100	30	30			
	RATE II (R)	120.00	90.00	106.00			
	MAXIMUM	6000	6000	8000			
TOTAL P/		20000					

	PERIOD	PHASE - I				
		16-Jul to 5-Sep				
1 B. RAINFALL DISTRIBUTION (Multiple Payouts)	INDEX	Number of days in a spell of Consecutive dry days				
	STRIKE (=)	20	25	30	35	40
	PAYOUT	2500	3000	5500	7500	10000
TOTAL P/		10000				

Note: A day with rainf: 2.5 mm will be considered as a dry day.

**2.**

	PERIOD	PHASE - I		PHASE - II	
		1-Sep to 10-Oct			
DISEASE CONGENIAL CLIMATE	INDEX	No of days in the longest spell of consecutive days having daily maximum temperature < 35 °C with daily average Relative humidity > 85 %			
	STRIKE (=)	2	Cons. Day		
	EXIT	6	Cons. Day		
	RATE (Rs)	1200.00			
	MAXIMUM	6000			

**3.**

	PERIOD	PHASE - I		PHASE - II	
		1-Sep to 30-Sep	1-Oct to 31-Oct		
EXCESS RAINFALL (Single Payout)	INDEX	Highest of 3 consecutive days cumulative rainfall in respective phases			
	STRIKE (=)	150 mm	100 mm		
	EXIT	200 mm	200 mm		
	RATE (Rs)	20.00	20.00		
	MAXIMUM	2000	2000		
TOTAL P/		4000			
SUM INS/		40000			
PREMIUM (Rs.)					
PREMIUM					

Note: Frar 2.5% of the sum insured shall be applicable, i.e., total claims of 1,000.00 per hectare shall not be paid.



**RESTRUCTURED WEATHER BASED CROP INSURANCE SCHEME (KHARIF 2017)**

TERM SHEET

Annexure 4/37

State: **ANDHRA PRADESH** District: **Kurnool**

Mandal: **RUDRAVARAM**

Crop: **Sroundnut** Weather Station: **RUDRAVARAM** Unit: **HECTARE**

**1. DEFICIT RAINFALL**

1 A.	RAINFALL VOLUME	PHASE - I		PHASE - II		PHASE - III	
		PERIOD	16-Jul to 5-Aug	6-Aug to 31-Aug	1-Sep to 10-Oct		
	INDEX	Aggregate of rainfall over respective Phases					
	STRIKE I	55 mm	100 mm	150 mm			
	STRIKE II	25 mm	50 mm	70 mm			
	EXIT	0 mm	0 mm	20 mm			
	RATE I (R)	100	30	30			
	RATE II (R)	120.00	90.00	112.00			
	MAXIMUM	6000	6000	8000			
	TOTAL P	20000					

1 B.	RAINFALL DISTRIBUTION (Multiple Payouts)	PERIOD	16-Jul to 5-Sep				
		INDEX	Number of days in a spell of Consecutive dry days				
	STRIKE (I)	20	25	30	35	40	
	PAYOUT	2500	3000	5500	7500	10000	
	TOTAL P	10000					

Note: A day with rainfr: 2.5 mm will be considered as a dry day.

**2.**

DISEASE CONGENIAL CLIMATE	PERIOD	1-Sep to 10-Oct	
	INDEX	No of days in the longest spell of consecutive days having daily maximum temperature < 35 °C with daily average Relative humidity > 85 %	
STRIKE (I)	2	Cons. Day	
EXIT	6	Cons. Day	
RATE (Rs)	1200.00		
MAXIMUM	6000		

**3.**

EXCESS RAINFALL (Single Payout)	PHASE - I		PHASE-II	
	PERIOD	1-Sep to 30-Sep	1-Oct to 31-Oct	
INDEX	Highest of 3 consecutive days cumulative rainfall in respective phases			
STRIKE (I)	150 mm	100 mm		
EXIT	200 mm	200 mm		
RATE (Rs)	20.00		20.00	
MAXIMUM	2000		2000	
TOTAL P	4000			
SUM INS	40000			
PREMIUM (Rs.)				
PREMIUM				

Note: Frar 2.5% of the sum insured shall be applicable, i.e., total claims of 1,000.00 per hectare shall not be paid.

**RESTRUCTURED WEATHER BASED CROP INSURANCE SCHEME (KHARIF 2017)**

TERM SHEET

Annexure 4/38

State: **ANDHRA PRADESH** District: **Kurnool**

Mandal: **ALLAGADDA**

Crop: **Sroundnut** Weather Station: **ALLAGADDA** Unit: **HECTARE**

**1. DEFICIT RAINFALL**

1 A.	RAINFALL VOLUME	PHASE - I		PHASE - II		PHASE - III	
		PERIOD	16-Jul to 5-Aug	6-Aug to 31-Aug	1-Sep to 10-Oct		
	INDEX	Aggregate of rainfall over respective Phases					
	STRIKE I	55 mm	100 mm	140 mm			
	STRIKE II	25 mm	50 mm	70 mm			
	EXIT	0 mm	0 mm	20 mm			
	RATE I (R)	100	30	30			
	RATE II (R)	120.00	90.00	118.00			
	MAXIMUM	6000	6000	8000			
	TOTAL P	20000					

1 B.	RAINFALL DISTRIBUTION (Multiple Payouts)	PERIOD	16-Jul to 5-Sep				
		INDEX	Number of days in a spell of Consecutive dry days				
	STRIKE (I)	20	25	30	35	40	
	PAYOUT	2500	3000	5500	7500	10000	
	TOTAL P	10000					

Note: A day with rainfr: 2.5 mm will be considered as a dry day.

**2.**

DISEASE CONGENIAL CLIMATE	PERIOD	1-Sep to 10-Oct	
	INDEX	No of days in the longest spell of consecutive days having daily maximum temperature < 35 °C with daily average Relative humidity > 85 %	
STRIKE (I)	2	Cons. Day	
EXIT	6	Cons. Day	
RATE (Rs)	1200.00		
MAXIMUM	6000		

**3.**

EXCESS RAINFALL (Single Payout)	PHASE - I		PHASE-II	
	PERIOD	1-Sep to 30-Sep	1-Oct to 31-Oct	
INDEX	Highest of 3 consecutive days cumulative rainfall in respective phases			
STRIKE (I)	150 mm	100 mm		
EXIT	200 mm	200 mm		
RATE (Rs)	20.00		20.00	
MAXIMUM	2000		2000	
TOTAL P	4000			
SUM INS	40000			
PREMIUM (Rs.)				
PREMIUM				

Note: Frar 2.5% of the sum insured shall be applicable, i.e., total claims of 1,000.00 per hectare shall not be paid.

**RESTRUCTURED WEATHER BASED CROP INSURANCE SCHEME (KHARIF 2017)**

TERM SHEET

Annexure 4/39

State: **ANDHRA PRADESH** District: **Kurnool**

Mandal: **CHAGALAMARRI**

Crop: <b>Groundnut</b> Weather Station: <b>CHAGALAMARRI</b>		Unit: <b>HECTARE</b>
---	--	----------------------

**1. DEFICIT RAINFALL**

	PERIOD	PHASE - I		PHASE - II		PHASE - III	
		16-Jul to 5-Aug	6-Aug to 31-Aug	1-Sep to 10-Oct			
1 A. RAINFALL VOLUME	INDEX	Aggregate of rainfall over respective Phases					
	STRIKE I	55 mm	100 mm	140 mm			
	STRIKE II	25 mm	50 mm	60 mm			
	EXIT	0 mm	0 mm	20 mm			
	RATE I (R)	100	30	30			
	RATE II (R)	120.00	90.00	140.00			
MAXIMUM	6000	6000	8000				
TOTAL P/		20000					

	PERIOD	16-Jul to 5-Sep				
		INDEX Number of days in a spell of Consecutive dry days				
		STRIKE (I)	20	25	30	35
PAYOUT	2500	3000	5500	7500	10000	
TOTAL P/		10000				

Note: A day with rainfall 2.5 mm will be considered as a dry day.

**2.**

	PERIOD	1-Sep to 10-Oct		
		INDEX	No of days in the longest spell of consecutive days having daily maximum temperature < 35 °C with daily average Relative humidity > 85 %	
		STRIKE (I)	2 Cons. Day	
		EXIT	6 Cons. Day	
RATE (Rs)	1200.00			
MAXIMUM	6000			

**3.**

	PERIOD	PHASE - I		PHASE-II	
		1-Sep to 30-Sep	1-Oct to 31-Oct	Highest of 3 consecutive days cumulative rainfall in respective phases	
EXCESS RAINFALL (Single Payout)	STRIKE (I)	150 mm	100 mm		
	EXIT	200 mm	200 mm		
	RATE (Rs)	20.00	20.00		
	MAXIMUM	2000	2000		
TOTAL P/		4000			
SUM INS/		40000			
PREMIUM (Rs.)		PREMIUM			

Note: For 2.5% of the sum insured shall be applicable, i.e., total claims of 1,000.00 per hectare shall not be paid.

**RESTRUCTURED WEATHER BASED CROP INSURANCE SCHEME (KHARIF 2017)**

TERM SHEET

Annexure 4/40

State: **ANDHRA PRADESH** District: **Kurnool**

Mandal: **UYYALAWADA**

Crop: **Sroundnut** Weather Station: **UYYALAWADA** Unit: **HECTARE**

**1. DEFICIT RAINFALL**

1 A.	RAINFALL VOLUME	PERIOD	PHASE - I		PHASE - II		PHASE - III	
			16-Jul to 5-Aug	6-Aug to 31-Aug	1-Sep to 10-Oct			
		INDEX	Aggregate of rainfall over respective Phases					
		STRIKE I	45 mm	90 mm	140 mm			
		STRIKE II	20 mm	30 mm	70 mm			
		EXIT	0 mm	0 mm	20 mm			
		RATE I (R)	100	40	30			
		RATE II (R)	175.00	120.00	118.00			
		MAXIMUM	6000	6000	8000			
		TOTAL P	20000					

1 B.	RAINFALL DISTRIBUTION (Multiple Payouts)	PERIOD	16-Jul to 5-Sep				
			INDEX Number of days in a spell of Consecutive dry days				
		STRIKE (H)	20	25	30	35	40
		PAYOUT	2500	3000	5500	7500	10000
		TOTAL P	10000				

Note: A day with rainf: 2.5 mm will be considered as a dry day.

**2.**

DISEASE CONGENIAL CLIMATE	PERIOD	1-Sep to 10-Oct	
		INDEX	35 °C with
		No of days in the longest spell of consecutive days having daily maximum temperature < daily average Relative humidity > 85 %	
		STRIKE (H)	2 Cons. Day
		EXIT	6 Cons. Day
		RATE (Rs)	1200.00
		MAXIMUM	6000

**3.**

EXCESS RAINFALL (Single Payout)	PERIOD	PHASE - I		PHASE-II	
		1-Sep to 30-Sep	1-Oct to 31-Oct		
	INDEX	Highest of 3 consecutive days cumulative rainfall in respective phases			
	STRIKE (H)	150 mm	100 mm		
	EXIT	200 mm	200 mm		
	RATE (Rs)	20.00	20.00		
	MAXIMUM	2000	2000		
	TOTAL P	4000			
	SUM INS	40000			
	PREMIUM (Rs.)				
	PREMIUM				

Note: Frar 2.5% of the sum insured shall be applicable, i.e., total claims of 1,000.00 per hectare shall not be paid.

**RESTRUCTURED WEATHER BASED CROP INSURANCE SCHEME (KHARIF 2017)**

TERM SHEET

Annexure 4/41

State: **ANDHRA PRADESH** District: **Kurnool**

Mandal: **DORNIPADU**

Crop: **Sroundnut** Weather Station: **DORNIPADU** Unit: **HECTARE**

**1. DEFICIT RAINFALL**

1 A.	RAINFALL VOLUME	PERIOD	PHASE - I		PHASE - II		PHASE - III	
			16-Jul to 5-Aug	6-Aug to 31-Aug	1-Sep to 10-Oct			
		INDEX	Aggregate of rainfall over respective Phases					
		STRIKE I	45 mm	90 mm	150 mm			
		STRIKE II	20 mm	30 mm	60 mm			
		EXIT	0 mm	0 mm	20 mm			
		RATE I (R)	100	40	30			
		RATE II (R)	175.00	120.00	132.50			
		MAXIMUM	6000	6000	8000			
		TOTAL P	20000					

1 B.	RAINFALL DISTRIBUTION (Multiple Payouts)	PERIOD	16-Jul to 5-Sep				
			INDEX Number of days in a spell of Consecutive dry days				
		STRIKE (H)	20	25	30	35	40
		PAYOUT	2500	3000	5500	7500	10000
		TOTAL P	10000				

Note: A day with rainf: 2.5 mm will be considered as a dry day.

**2.**

DISEASE CONGENIAL CLIMATE	PERIOD	1-Sep to 10-Oct	
		INDEX	35 °C with
		No of days in the longest spell of consecutive days having daily maximum temperature < daily average Relative humidity > 85 %	
		STRIKE (H)	2 Cons. Day
		EXIT	6 Cons. Day
		RATE (Rs)	1200.00
		MAXIMUM	6000

**3.**

EXCESS RAINFALL (Single Payout)	PERIOD	PHASE - I		PHASE-II	
		1-Sep to 30-Sep	1-Oct to 31-Oct		
	INDEX	Highest of 3 consecutive days cumulative rainfall in respective phases			
	STRIKE (H)	150 mm	100 mm		
	EXIT	200 mm	200 mm		
	RATE (Rs)	20.00	20.00		
	MAXIMUM	2000	2000		
	TOTAL P	4000			
	SUM INS	40000			
	PREMIUM (Rs.)				
	PREMIUM				

Note: Frar 2.5% of the sum insured shall be applicable, i.e., total claims of 1,000.00 per hectare shall not be paid.

**RESTRUCTURED WEATHER BASED CROP INSURANCE SCHEME (KHARIF 2017)**

TERM SHEET

Annexure 4/42

State: **ANDHRA PRADESH** District: **Kurnool**

Mandal: **GOSPADU**

Crop: <b>Sroundnut</b> Weather Station: <b>GOSPADU</b>		Unit: <b>HECTARE</b>
--	--	----------------------

**1. DEFICIT RAINFALL**

	PERIOD	PHASE - I		PHASE - II		PHASE - III	
		16-Jul	to 5-Aug	6-Aug	to 31-Aug	1-Sep	to 10-Oct
1 A. RAINFALL VOLUME	INDEX	Aggregate of rainfall over respective Phases					
	STRIKE I	55	mm	100	mm	140	mm
	STRIKE II	25	mm	50	mm	60	mm
	EXIT	0	mm	0	mm	20	mm
	RATE I (R)	100		30		30	
	RATE II (R)	120.00		90.00		140.00	
	MAXIMUM	6000		6000		8000	
TOTAL P/		20000					

	PERIOD	PHASE - I				
		16-Jul	to 25	30	35	5-Sep
1 B. RAINFALL DISTRIBUTION (Multiple Payouts)	INDEX	Number of days in a spell of Consecutive dry days				
	STRIKE (I)	20	25	30	35	40
	PAYOUT	2500	3000	5500	7500	10000
TOTAL P/		10000				

Note: A day with rainfr: **2.5** mm will be considered as a dry day.

**2.**

	PERIOD	PHASE - I		PHASE - II	
		1-Sep	to 10-Oct	1-Oct	to 31-Oct
DISEASE CONGENIAL CLIMATE	INDEX	No of days in the longest spell of consecutive days having daily maximum temperature < 35 °C with daily average Relative humidity > 85 %			
	STRIKE (I)	2	Cons. Day		
	EXIT	6	Cons. Day		
	RATE (Rs)	1200.00			
	MAXIMUM	6000			

**3.**

	PERIOD	PHASE - I		PHASE-II	
		1-Sep	to 30-Sep	1-Oct	to 31-Oct
EXCESS RAINFALL (Single Payout)	INDEX	Highest of 3 consecutive days cumulative rainfall in respective phases			
	STRIKE (I)	150	mm	100	mm
	EXIT	200	mm	200	mm
	RATE (Rs)	20.00		20.00	
	MAXIMUM	2000		2000	
TOTAL P/		4000			
SUM INS/		40000			
PREMIUM (Rs.)					
PREMIUM					

Note: Frar **2.5%** of the sum insured shall be applicable, i.e., total claims of **1,000.00** per hectare shall not be paid.

**RESTRUCTURED WEATHER BASED CROP INSURANCE SCHEME (KHARIF 2017)**

TERM SHEET

Annexure 4/43

State: **ANDHRA PRADESH** District: **Kurnool**

Mandal: **KOILKUNTLA**

Crop: <b>Sroundnut</b> Weather Station: <b>KOILKUNTLA</b>		Unit: <b>HECTARE</b>
---	--	----------------------

**1. DEFICIT RAINFALL**

	PERIOD	PHASE - I		PHASE - II		PHASE - III	
		16-Jul	to 5-Aug	6-Aug	to 31-Aug	1-Sep	to 10-Oct
1 A. RAINFALL VOLUME	INDEX	Aggregate of rainfall over respective Phases					
	STRIKE I	55	mm	100	mm	160	mm
	STRIKE II	25	mm	50	mm	70	mm
	EXIT	0	mm	0	mm	20	mm
	RATE I (R)	100		30		30	
	RATE II (R)	120.00		90.00		106.00	
	MAXIMUM	6000		6000		8000	
TOTAL P/		20000					

	PERIOD	PHASE - I				
		16-Jul	to 25	30	35	5-Sep
1 B. RAINFALL DISTRIBUTION (Multiple Payouts)	INDEX	Number of days in a spell of Consecutive dry days				
	STRIKE (I)	20	25	30	35	40
	PAYOUT	2500	3000	5500	7500	10000
TOTAL P/		10000				

Note: A day with rainfr: **2.5** mm will be considered as a dry day.

**2.**

	PERIOD	PHASE - I		PHASE - II	
		1-Sep	to 10-Oct	1-Oct	to 31-Oct
DISEASE CONGENIAL CLIMATE	INDEX	No of days in the longest spell of consecutive days having daily maximum temperature < 35 °C with daily average Relative humidity > 85 %			
	STRIKE (I)	2	Cons. Day		
	EXIT	6	Cons. Day		
	RATE (Rs)	1200.00			
	MAXIMUM	6000			

**3.**

	PERIOD	PHASE - I		PHASE-II	
		1-Sep	to 30-Sep	1-Oct	to 31-Oct
EXCESS RAINFALL (Single Payout)	INDEX	Highest of 3 consecutive days cumulative rainfall in respective phases			
	STRIKE (I)	150	mm	100	mm
	EXIT	200	mm	200	mm
	RATE (Rs)	20.00		20.00	
	MAXIMUM	2000		2000	
TOTAL P/		4000			
SUM INS/		40000			
PREMIUM (Rs.)					
PREMIUM					

Note: Frar **2.5%** of the sum insured shall be applicable, i.e., total claims of **1,000.00** per hectare shall not be paid.

**RESTRUCTURED WEATHER BASED CROP INSURANCE SCHEME (KHARIF 2017)**

TERM SHEET

Annexure 4/44

State: **ANDHRA PRADESH** District: **Kurnool**

Mandal: **BANAGANAPALLE**

Crop: <b>Sroundnut</b> Weather Station: <b>BANAGANAPALLE</b>		Unit: <b>HECTARE</b>
--	--	----------------------

**1. DEFICIT RAINFALL**

	PERIOD	PHASE - I		PHASE - II		PHASE - III	
		16-Jul	to 5-Aug	6-Aug	to 31-Aug	1-Sep	to 10-Oct
1 A. RAINFALL VOLUME	INDEX	Aggregate of rainfall over respective Phases					
	STRIKE I	45	mm	90	mm	120	mm
	STRIKE II	20	mm	30	mm	60	mm
	EXIT	0	mm	0	mm	20	mm
	RATE I (R)	100		40		30	
	RATE II (R)	175.00		120.00		155.00	
	MAXIMUM	6000		6000		8000	
TOTAL P/		20000					

	PERIOD	PHASE - I				
		16-Jul	to 25	30	35	5-Sep
1 B. RAINFALL DISTRIBUTION (Multiple Payouts)	INDEX	Number of days in a spell of Consecutive dry days				
	STRIKE (I)	20	25	30	35	40
	PAYOUT	2500	3000	5500	7500	10000
TOTAL P/		10000				

Note: A day with rainfr: **2.5** mm will be considered as a dry day.

**2.**

	PERIOD	PHASE - I		PHASE - II	
		1-Sep	to 10-Oct	1-Sep	to 10-Oct
DISEASE CONGENIAL CLIMATE	INDEX	No of days in the longest spell of consecutive days having daily maximum temperature < 35 °C with daily average Relative humidity > 85 %			
	STRIKE (I)	2	Cons. Day		
	EXIT	6	Cons. Day		
	RATE (Rs)	1200.00			
	MAXIMUM	6000			

**3.**

	PERIOD	PHASE - I		PHASE-II	
		1-Sep	to 30-Sep	1-Oct	to 31-Oct
EXCESS RAINFALL (Single Payout)	INDEX	Highest of 3 consecutive days cumulative rainfall in respective phases			
	STRIKE (I)	150	mm	100	mm
	EXIT	200	mm	200	mm
	RATE (Rs)	20.00		20.00	
	MAXIMUM	2000		2000	
TOTAL P/		4000			
SUM INS/		40000			
PREMIUM (Rs.)					
PREMIUM					

Note: Frar **2.5%** of the sum insured shall be applicable, i.e., total claims of **1,000.00** per hectare shall not be paid.

**RESTRUCTURED WEATHER BASED CROP INSURANCE SCHEME (KHARIF 2017)**

TERM SHEET

Annexure 4/45

State: **ANDHRA PRADESH** District: **Kurnool**

Mandal: **SANJAMALA**

Crop: <b>Sroundnut</b> Weather Station: <b>SANJAMALA</b>		Unit: <b>HECTARE</b>
--	--	----------------------

**1. DEFICIT RAINFALL**

	PERIOD	PHASE - I		PHASE - II		PHASE - III	
		16-Jul	to 5-Aug	6-Aug	to 31-Aug	1-Sep	to 10-Oct
1 A. RAINFALL VOLUME	INDEX	Aggregate of rainfall over respective Phases					
	STRIKE I	55	mm	100	mm	140	mm
	STRIKE II	25	mm	50	mm	60	mm
	EXIT	0	mm	0	mm	20	mm
	RATE I (R)	100		30		30	
	RATE II (R)	120.00		90.00		140.00	
	MAXIMUM	6000		6000		8000	
TOTAL P/		20000					

	PERIOD	PHASE - I				
		16-Jul	to 25	30	35	5-Sep
1 B. RAINFALL DISTRIBUTION (Multiple Payouts)	INDEX	Number of days in a spell of Consecutive dry days				
	STRIKE (I)	20	25	30	35	40
	PAYOUT	2500	3000	5500	7500	10000
TOTAL P/		10000				

Note: A day with rainfr: **2.5** mm will be considered as a dry day.

**2.**

	PERIOD	PHASE - I		PHASE - II	
		1-Sep	to 10-Oct	1-Sep	to 10-Oct
DISEASE CONGENIAL CLIMATE	INDEX	No of days in the longest spell of consecutive days having daily maximum temperature < 35 °C with daily average Relative humidity > 85 %			
	STRIKE (I)	2	Cons. Day		
	EXIT	6	Cons. Day		
	RATE (Rs)	1200.00			
	MAXIMUM	6000			

**3.**

	PERIOD	PHASE - I		PHASE-II	
		1-Sep	to 30-Sep	1-Oct	to 31-Oct
EXCESS RAINFALL (Single Payout)	INDEX	Highest of 3 consecutive days cumulative rainfall in respective phases			
	STRIKE (I)	150	mm	100	mm
	EXIT	200	mm	200	mm
	RATE (Rs)	20.00		20.00	
	MAXIMUM	2000		2000	
TOTAL P/		4000			
SUM INS/		40000			
PREMIUM (Rs.)					
PREMIUM					

Note: Frar **2.5%** of the sum insured shall be applicable, i.e., total claims of **1,000.00** per hectare shall not be paid.

**RESTRUCTURED WEATHER BASED CROP INSURANCE SCHEME (KHARIF 2017)**

TERM SHEET

Annexure 4/46

State: **ANDHRA PRADESH** District: **Kurnool**

Mandal: **KOLIMIGUNDLA**

Crop: <b>Groundnut</b> Weather Station: <b>KOLIMIGUNDLA</b>		Unit: <b>HECTARE</b>
---	--	----------------------

**1. DEFICIT RAINFALL**

	PERIOD	PHASE - I		PHASE - II		PHASE - III	
		16-Jul to 5-Aug	6-Aug to 31-Aug	1-Sep to 10-Oct			
1 A. RAINFALL VOLUME	INDEX	Aggregate of rainfall over respective Phases					
	STRIKE I	45 mm	90 mm	140 mm			
	STRIKE II	20 mm	30 mm	50 mm			
	EXIT	0 mm	0 mm	20 mm			
	RATE I (R)	100	40	30			
	RATE II (R)	175.00	120.00	176.67			
	MAXIMUM	6000	6000	8000			
TOTAL P/		20000					

	PERIOD	16-Jul to 5-Sep				
		INDEX Number of days in a spell of Consecutive dry days				
		20	25	30	35	40
		STRIKE (-)	2500	3000	5500	7500
TOTAL P/		10000				

Note: A day with rainf: **2.5** mm will be considered as a dry day.

**2.**

	PERIOD	1-Sep to 10-Oct	
		INDEX No of days in the longest spell of consecutive days having daily maximum temperature < 35 °C with daily average Relative humidity > 85 %	
		STRIKE (-)	2 Cons. Day
		EXIT	6 Cons. Day
		RATE (Rs)	1200.00
MAXIMUM		6000	

**3.**

	PERIOD	PHASE - I		PHASE-II	
		1-Sep to 30-Sep	1-Oct to 31-Oct	Highest of 3 consecutive days cumulative rainfall in respective phases	
EXCESS RAINFALL (Single Payout)	INDEX				
	STRIKE (-)	150 mm	100 mm		
	EXIT	200 mm	200 mm		
	RATE (Rs)	20.00	20.00		
	MAXIMUM	2000	2000		
TOTAL P/		4000			
SUM INS/		40000			
PREMIUM (Rs.)					
PREMIUM					

Note: Frar **2.5%** of the sum insured shall be applicable, i.e., total claims of **1,000.00** per hectare shall not be paid.

**RESTRUCTURED WEATHER BASED CROP INSURANCE SCHEME (KHARIF 2017)**

TERM SHEET

Annexure 4/47

State: **ANDHRA PRADESH** District: **Kurnool**

Mandal: **OWK**

Crop: <b>Groundnut</b> Weather Station: <b>OWK</b>		Unit: <b>HECTARE</b>
--	--	----------------------

**1. DEFICIT RAINFALL**

	PERIOD	PHASE - I		PHASE - II		PHASE - III	
		16-Jul to 5-Aug	6-Aug to 31-Aug	1-Sep to 10-Oct			
1 A. RAINFALL VOLUME	INDEX	Aggregate of rainfall over respective Phases					
	STRIKE I	45 mm	90 mm	120 mm			
	STRIKE II	20 mm	30 mm	50 mm			
	EXIT	0 mm	0 mm	20 mm			
	RATE I (R)	100	40	30			
	RATE II (R)	175.00	120.00	196.67			
	MAXIMUM	6000	6000	8000			
TOTAL P/		20000					

	PERIOD	16-Jul to 5-Sep				
		INDEX Number of days in a spell of Consecutive dry days				
		20	25	30	35	40
		STRIKE (-)	2500	3000	5500	7500
TOTAL P/		10000				

Note: A day with rainf: **2.5** mm will be considered as a dry day.

**2.**

	PERIOD	1-Sep to 10-Oct	
		INDEX No of days in the longest spell of consecutive days having daily maximum temperature < 35 °C with daily average Relative humidity > 85 %	
		STRIKE (-)	2 Cons. Day
		EXIT	6 Cons. Day
		RATE (Rs)	1200.00
MAXIMUM		6000	

**3.**

	PERIOD	PHASE - I		PHASE-II	
		1-Sep to 30-Sep	1-Oct to 31-Oct	Highest of 3 consecutive days cumulative rainfall in respective phases	
EXCESS RAINFALL (Single Payout)	INDEX				
	STRIKE (-)	150 mm	100 mm		
	EXIT	200 mm	200 mm		
	RATE (Rs)	20.00	20.00		
	MAXIMUM	2000	2000		
TOTAL P/		4000			
SUM INS/		40000			
PREMIUM (Rs.)					
PREMIUM					

Note: Frar **2.5%** of the sum insured shall be applicable, i.e., total claims of **1,000.00** per hectare shall not be paid.

**RESTRUCTURED WEATHER BASED CROP INSURANCE SCHEME (KHARIF 2017)**

TERM SHEET

Annexure 4/48

State: **ANDHRA PRADESH** District: **Kurnool**

Mandal: **PEAPALLY**

Crop: <b>Groundnut</b> Weather Station: <b>PEAPALLY</b>	Unit: <b>HECTARE</b>
---	----------------------

**1. DEFICIT RAINFALL**

	PERIOD	PHASE - I		PHASE - II		PHASE - III	
		16-Jul to 5-Aug	6-Aug to 31-Aug	1-Sep to 10-Oct			
1 A. RAINFALL VOLUME	INDEX	Aggregate of rainfall over respective Phases					
	STRIKE I	45 mm	90 mm	150 mm			
	STRIKE II	20 mm	30 mm	70 mm			
	EXIT	0 mm	0 mm	20 mm			
	RATE I (R)	100	40	30			
	RATE II (R)	175.00	120.00	112.00			
MAXIMUM	6000	6000	8000				
TOTAL P/		20000					

	PERIOD	16-Jul to 5-Sep				
		INDEX Number of days in a spell of Consecutive dry days				
		20	25	30	35	40
1 B. RAINFALL DISTRIBUTION (Multiple Payouts)	STRIKE (-)	2500	3000	5500	7500	10000
	PAYOUT					
TOTAL P/		10000				

Note: A day with rainfall 2.5 mm will be considered as a dry day.

**2.**

	PERIOD	1-Sep to 10-Oct	
		INDEX No of days in the longest spell of consecutive days having daily maximum temperature < 35 °C with daily average Relative humidity > 85 %	
		STRIKE (-) 2 Cons. Day	
		EXIT 6 Cons. Day	
DISEASE CONGENIAL CLIMATE	RATE (Rs)	1200.00	
	MAXIMUM	6000	

**3.**

	PERIOD	PHASE - I		PHASE-II	
		1-Sep to 30-Sep	1-Oct to 31-Oct	Highest of 3 consecutive days cumulative rainfall in respective phases	
EXCESS RAINFALL (Single Payout)	INDEX				
	STRIKE (-)	150 mm	100 mm		
	EXIT	200 mm	200 mm		
	RATE (Rs)	20.00	20.00		
MAXIMUM	2000	2000			
TOTAL P/		4000			
SUM INS/		40000			
PREMIUM (Rs.)					
PREMIUM					

Note: Frar 2.5% of the sum insured shall be applicable, i.e., total claims of 1,000.00 per hectare shall not be paid.

Crop: Groundnut	Weather Station: DHONE	Unit: HECTARE
-----------------	------------------------	---------------

1. DEFICIT RAINFALL

1 A.	RAINFALL VOLUME	PHASE - I		PHASE - II		PHASE - III	
		PERIOD 16-Jul to 5-Aug	6-Aug to 31-Aug	1-Sep to 10-Oct	INDEX	Aggregate of rainfall over respective Phases	INDEX
		STRIKE I 45 mm	30 mm	150 mm			
		STRIKE II 20 mm	30 mm	60 mm			
		EXIT 0 mm	0 mm	20 mm			
		RATE I (R) 100	40	30			
		RATE II (R) 175.00	120.00	132.50			
		MAXIMUM 6000	6000	8000			
		TOTAL P/20000					

1 B.	RAINFALL DISTRIBUTION (Multiple Payouts)	PERIOD 16-Jul to 5-Sep	INDEX	Number of days in a spell of Consecutive dry days
		STRIKE (20 25 30 35 40)		
		PAYOUT (2500 3000 5500 7500 10000)		
		TOTAL P/10000		

Note: A day with rainf. 2.5 mm will be considered as a dry day.

2.	DISEASE CONGENIAL CLIMATE	PERIOD 1-Sep to 10-Oct	INDEX	No of days in the longest spell of consecutive days having daily maximum temperature < 35 °C with daily average Relative humidity > 85 %
		STRIKE (2 Cons. Day)		
		EXIT (6 Cons. Day)		
		RATE (Rs) 1200.00		
		MAXIMUM 6000		

3.	EXCESS RAINFALL (Single Payout)	PHASE - I		PHASE-II		INDEX	Highest of 3 consecutive days cumulative rainfall in respective phases
		PERIOD 1-Sep to 30-Sep	1-Oct to 31-Oct	PERIOD	1-Oct to 31-Oct		
		STRIKE (150 mm)	100 mm				
		EXIT (200 mm)	200 mm				
		RATE (Rs) 20.00	20.00				
		MAXIMUM 2000	2000				
		TOTAL P/4000					
		SUM INS/40000					
		PREMIUM (Rs.)					
		PREMIUM					

Note: Frar 2.5% of the sum insured shall be applicable, i.e., total claims of 11,000.00 per hectare shall not be paid.



**RESTRUCTURED WEATHER BASED CROP INSURANCE SCHEME (KHARIF 2017)**

TERM SHEET

Annexure 4/50

State: **ANDHRA PRADESH** District: **Kurnool**

Mandal: **TUGGALI**

Crop: <b>Groundnut</b> Weather Station: <b>TUGGALI</b>	Unit: <b>HECTARE</b>
--	----------------------

**1. DEFICIT RAINFALL**

	PERIOD	PHASE - I		PHASE - II		PHASE - III	
		16-Jul to 5-Aug	6-Aug to 31-Aug	1-Sep to 10-Oct			
1 A. RAINFALL VOLUME	INDEX	Aggregate of rainfall over respective Phases					
	STRIKE I	45 mm	90 mm	120 mm			
	STRIKE II	20 mm	30 mm	50 mm			
	EXIT	0 mm	0 mm	20 mm			
	RATE (R)	100	40	30			
	RATE II (R)	175.00	120.00	196.67			
	MAXIMUM	6000	6000	8000			
TOTAL P		20000					

1 B. RAINFALL DISTRIBUTION (Multiple Payouts)	PERIOD	16-Jul to 5-Sep				
	INDEX	Number of days in a spell of Consecutive dry days				
	STRIKE (H)	20	25	30	35	40
PAYOUT	2500	3000	5500	7500	10000	

TOTAL P 10000

Note: A day with rainf: 2.5 mm will be considered as a dry day.

**2.**

DISEASE CONGENIAL CLIMATE	PERIOD	1-Sep to 10-Oct	
	INDEX	No of days in the longest spell of consecutive days having daily maximum temperature < 35 °C with daily average Relative humidity > 85 %	
	STRIKE (H)	2	Cons. Day
	EXIT	6	Cons. Day
	RATE (Rs)	1200.00	
MAXIMUM	6000		

**3.**

EXCESS RAINFALL (Single Payout)	PERIOD	PHASE - I		PHASE-II	
	INDEX	1-Sep to 30-Sep		1-Oct to 31-Oct	
		Highest of 3 consecutive days cumulative rainfall in respective phases			
	STRIKE (H)	150 mm	100 mm		
	EXIT	200 mm	200 mm		
RATE (Rs)	20.00		20.00		
MAXIMUM	2000		2000		

TOTAL P 4000

SUM INS	40000
PREMIUM (Rs.)	
PREMIUM	

Note: Frar 2.5% of the sum insured shall be applicable, i.e., total claims of 1,000.00 per hectare shall not be paid.

**RESTRUCTURED WEATHER BASED CROP INSURANCE SCHEME (KHARIF 2017)**

TERM SHEET

Annexure 4/51

State: **ANDHRA PRADESH** District: **Kurnool**

Mandal: **PATTIKONDA**

Crop: <b>Groundnut</b> Weather Station: <b>PATTIKONDA</b>	Unit: <b>HECTARE</b>
---	----------------------

**1. DEFICIT RAINFALL**

	PERIOD	PHASE - I		PHASE - II		PHASE - III	
		16-Jul to 5-Aug	6-Aug to 31-Aug	1-Sep to 10-Oct			
1 A. RAINFALL VOLUME	INDEX	Aggregate of rainfall over respective Phases					
	STRIKE I	45 mm	90 mm	130 mm			
	STRIKE II	20 mm	30 mm	60 mm			
	EXIT	0 mm	0 mm	20 mm			
	RATE I (R)	100	40	30			
	RATE II (R)	175.00	120.00	147.50			
MAXIMUM	6000	6000	8000				
TOTAL P/		20000					

	PERIOD	16-Jul to 5-Sep				
		INDEX Number of days in a spell of Consecutive dry days				
		20	25	30	35	40
1 B. RAINFALL DISTRIBUTION (Multiple Payouts)	STRIKE (-)	2500	3000	5500	7500	10000
	PAYOUT					
TOTAL P/		10000				

Note: A day with rainf. 2.5 mm will be considered as a dry day.

**2.**

	PERIOD	1-Sep to 10-Oct	
		INDEX No of days in the longest spell of consecutive days having daily maximum temperature < 35 °C with daily average Relative humidity > 85 %	
		STRIKE (-) 2 Cons. Day	
		EXIT 6 Cons. Day	
DISEASE CONGENIAL CLIMATE	RATE (Rs)	1200.00	
	MAXIMUM	6000	

**3.**

	PERIOD	PHASE - I		PHASE-II	
		1-Sep to 30-Sep	1-Oct to 31-Oct	INDEX Highest of 3 consecutive days cumulative rainfall in respective phases	
EXCESS RAINFALL (Single Payout)	STRIKE (-)	150 mm	100 mm		
	EXIT	200 mm	200 mm		
	RATE (Rs)	20.00	20.00		
	MAXIMUM	2000	2000		
TOTAL P/		4000			
SUM INS/		40000			
PREMIUM (Rs.)					
PREMIUM					

Note: Frar 2.5% of the sum insured shall be applicable, i.e., total claims of 1,000.00 per hectare shall not be paid.

**RESTRUCTURED WEATHER BASED CROP INSURANCE SCHEME (KHARIF 2017)**

TERM SHEET

Annexure 4/52

State: **ANDHRA PRADESH** District: **Kurnool**

Mandal: **MADDIKERA EAST**

Crop: <b>Sroundnut</b> Weather Station: <b>MADDIKERA EAST</b>		Unit: <b>HECTARE</b>
---	--	----------------------

**1. DEFICIT RAINFALL**

	PERIOD	PHASE - I		PHASE - II		PHASE - III	
		16-Jul to 5-Aug	6-Aug to 31-Aug	1-Sep to 10-Oct			
1 A. RAINFALL VOLUME	INDEX	Aggregate of rainfall over respective Phases					
	STRIKE I	45 mm	90 mm	120 mm			
	STRIKE II	20 mm	30 mm	40 mm			
	EXIT	0 mm	0 mm	20 mm			
	RATE I (R)	100	40	30			
	RATE II (R)	175.00	120.00	280.00			
	MAXIMUM	6000	6000	8000			
TOTAL P		20000					

	PERIOD	PHASE - I				
		16-Jul to 5-Sep				
1 B. RAINFALL DISTRIBUTION (Multiple Payouts)	INDEX	Number of days in a spell of Consecutive dry days				
	STRIKE I	20	25	30	35	40
	PAYOUT	2500	3000	5500	7500	10000
TOTAL P		10000				

Note: A day with rainf: **2.5** mm will be considered as a dry day.

**2.**

	PERIOD	PHASE - I		PHASE - II	
		1-Sep to 10-Oct			
DISEASE CONGENIAL CLIMATE	INDEX	No of days in the longest spell of consecutive days having daily maximum temperature < 35 °C with daily average Relative humidity > 85 %			
	STRIKE I	2	Cons. Day		
	EXIT	6	Cons. Day		
	RATE (Rs)	1200.00			
MAXIMUM		6000			

**3.**

	PERIOD	PHASE - I		PHASE - II	
		1-Sep to 30-Sep	1-Oct to 31-Oct		
EXCESS RAINFALL (Single Payout)	INDEX	Highest of 3 consecutive days cumulative rainfall in respective phases			
	STRIKE I	150 mm	100 mm		
	EXIT	200 mm	200 mm		
	RATE (Rs)	20.00	20.00		
	MAXIMUM	2000	2000		
TOTAL P		4000			
SUM INS		40000			
PREMIUM (Rs.)					
PREMIUM					

Note: Frar **2.5%** of the sum insured shall be applicable, i.e., total claims of **1,000.00** per hectare shall not be paid.

**RESTRUCTURED WEATHER BASED CROP INSURANCE SCHEME (KHARIF 2017)**

TERM SHEET

Annexure 4/53

State: **ANDHRA PRADESH** District: **Kurnool**

Mandal: **CHIPPAGIRI**

Crop: <b>Sroundnut</b> Weather Station: <b>CHIPPAGIRI</b>		Unit: <b>HECTARE</b>
---	--	----------------------

**1. DEFICIT RAINFALL**

	PERIOD	PHASE - I		PHASE - II		PHASE - III	
		16-Jul to 5-Aug	6-Aug to 31-Aug	1-Sep to 10-Oct			
1 A. RAINFALL VOLUME	INDEX	Aggregate of rainfall over respective Phases					
	STRIKE I	45 mm	90 mm	140 mm			
	STRIKE II	20 mm	30 mm	60 mm			
	EXIT	0 mm	0 mm	20 mm			
	RATE I (R)	100	40	30			
	RATE II (R)	175.00	120.00	140.00			
	MAXIMUM	6000	6000	8000			
TOTAL P		20000					

	PERIOD	16-Jul to 5-Sep				
		Number of days in a spell of Consecutive dry days				
1 B. RAINFALL DISTRIBUTION (Multiple Payouts)	STRIKE I	20	25	30	35	40
	PAYOUT	2500	3000	5500	7500	10000
	TOTAL P		10000			

Note: A day with rainfr. 2.5 mm will be considered as a dry day.

**2.**

	PERIOD	1-Sep to 10-Oct	
		INDEX	No of days in the longest spell of consecutive days having daily maximum temperature < 35 °C with daily average Relative humidity > 85 %
DISEASE CONGENIAL CLIMATE	STRIKE I	2	Cons. Day
	EXIT	6	Cons. Day
	RATE (Rs)	1200.00	
	MAXIMUM	6000	

**3.**

	PERIOD	PHASE - I		PHASE-II	
		1-Sep to 30-Sep	1-Oct to 31-Oct		
EXCESS RAINFALL (Single Payout)	INDEX	Highest of 3 consecutive days cumulative rainfall in respective phases			
	STRIKE I	150 mm	100 mm		
	EXIT	200 mm	200 mm		
	RATE (Rs)	20.00		20.00	
	MAXIMUM	2000		2000	
TOTAL P		4000			
SUM INS		40000			
PREMIUM (Rs.)					
PREMIUM					

Note: Frar 2.5% of the sum insured shall be applicable, i.e., total claims of 1,000.00 per hectare shall not be paid.

**RESTRUCTURED WEATHER BASED CROP INSURANCE SCHEME (KHARIF 2017)**

TERM SHEET

Annexure 5/54

State: **ANDHRA PRADESH** District: **Kurnool**

Mandal: **HALAHARVI**

Crop: <b>Groundnut</b> Weather Station: <b>HALAHARVI</b>	Unit: <b>HECTARE</b>
--	----------------------

**1. DEFICIT RAINFALL**

	PERIOD	PHASE - I		PHASE - II		PHASE - III	
		16-Jul to 5-Aug	6-Aug to 31-Aug	1-Sep to 10-Oct			
1 A. RAINFALL VOLUME	INDEX	Aggregate of rainfall over respective Phases					
	STRIKE I	45 mm	75 mm	120 mm			
	STRIKE II	20 mm	25 mm	60 mm			
	EXIT	0 mm	0 mm	20 mm			
	RATE I (R)	100	60	30			
	RATE II (R)	175.00	120.00	155.00			
MAXIMUM	6000	6000	8000				
TOTAL P/		20000					

	PERIOD	16-Jul to 5-Sep				
		Number of days in a spell of Consecutive dry days				
		20	25	30	35	40
1 B. RAINFALL DISTRIBUTION (Multiple Payouts)	STRIKE (-)	2500	3000	5500	7500	10000
	PAYOUT					
TOTAL P/		10000				

Note: A day with rainfall 2.5 mm will be considered as a dry day.

**2.**

	PERIOD	1-Sep to 10-Oct	
		INDEX	
		No of days in the longest spell of consecutive days having daily maximum temperature < 35 °C with daily average Relative humidity > 85 %	
DISEASE CONGENIAL CLIMATE	STRIKE (-)	2	Cons. Day
	EXIT	6	Cons. Day
	RATE (Rs)	1200.00	
	MAXIMUM	6000	

**3.**

	PERIOD	PHASE - I		PHASE-II	
		1-Sep to 30-Sep	1-Oct to 31-Oct	Highest of 3 consecutive days cumulative rainfall in respective phases	
EXCESS RAINFALL (Single Payout)	INDEX				
	STRIKE (-)	150 mm	100 mm		
	EXIT	200 mm	200 mm		
	RATE (Rs)	20.00	20.00		
	MAXIMUM	2000	2000		
TOTAL P/		4000			
SUM INS/		40000			
PREMIUM (Rs.)					
PREMIUM					

Note: For 2.5% of the sum insured shall be applicable, i.e., total claims of 1,000.00 per hectare shall not be paid.

<b>Annexure 5</b>					
<b>RESTRUCTURED WEATHER BASED CROP INSURANCE SCHEME (KHARIF 2017)</b>					
TERM SHEET					
ANNEXURE IX					
State: <b>ANDHRA PRADESH</b>	District: <b>GUNTUR</b>	Mandal: <b>All Notified mandals in Guntur district</b>			
Crop: <b>CHILLI</b>	Reference Weather Station:		Unit: <b>HECTARE</b>		
<b>1. MAXIMUM TEMPERATURE</b>					
PERIOD		1-Aug to 31-Oct			
INDEX	Number of consecutive days having Maxir		37.5 °C		
	Range I	Range II	Payout(Rs)		
	<= 6		0		
	7	11	3600		
	12	16	9000		
	17	21	14400		
	22	>	18000		
TOTAL PAYOUT		18000			
<b>2. MINIMUM TEMPERATURE</b>					
PERIOD		1-Dec to 31-Jan			
INDEX	Number of days having Minimum Temp		14.0 °C		
	Range I	Range II	Payout(Rs)		
	<= 3		0		
	4	10	1800		
	11	15	3600		
	16	20	5400		
	21	>	9000		
TOTAL PAYOUT		9000			
<b>3. DEFICIT RAINFALL</b>					
		PHASE - I	PHASE - II		
3 A.	RAINFALL VOLUME	PERIOD	1-Aug to 15-Sep	16-Sep to 31-Oct	
		INDEX	Aggregate of rainfall over respective Phases		
		STRIKE I (<)	175 mm	90 mm	
		STRIKE II (<)	125 mm	50 mm	
		EXIT	25 mm	20 mm	
		RATE I (Rs./ mm)	57.60	90.00	
		RATE II (Rs./ mm)	311.20	580.00	
		MAXIMUM PAYC	34000	21000	
TOTAL PAYOUT		55000			
3 B.	RAINFALL DISTRIBUTION (Multiple Payouts)	PERIOD	1-Aug to 30-Sep		
		INDEX	Number of days in a spell of Consecutive dry days		
		STRIKE (CONS.)	18	24	30
		PAYOUT (Rs.)	3000	8000	15000
TOTAL PAYOUT		15000			
Note: A day with rainf. 2.5 mm will be considered as a dry day and multiple events shall be considered for the final payout subject to maximum payout under this cover.					
<b>4. EXCESS RAINFALL</b>					
		PHASE - I	PHASE - II	PHASE - III	
EXCESS RAINFALL	PERIOD	1-Aug to 15-Sep	16-Sep to 31-Oct	1-Nov to 28-Feb	
	INDEX	Maximum of 2 consecutive day's cumulative rainfall in respective Phases			
	STRIKE (>)	150 mm	90 mm	60 mm	
	EXIT	250 mm	200 mm	120 mm	
	RATE (Rs/mm)	125.00	131.82	225.00	
	MAXIMUM PAYC	12500	14500	13500	
TOTAL PAYOUT		40500			
SUM INSURED (₹)		137500			
PREMIUM (Rs.)		15538			
PREMIUM %		11.30%			
Note: Fra 2.50% of the sum insured shall be applicable, i.e., total claims of less than Rs. 3,437.5 per hectare shall not be paid.					

## Annexure 6

## RESTRUCTURED WEATHER BASED CROP INSURANCE SCHEME-( KHARIF 2017)

TERMSHEET ANNEXURE I

State: **ANDHRA PRADESH**Crop : **COTTON** District : **PRAKASAM** Mandal: **All Notified Mandals** Unit : **Hectare****A1. Rainfall Volume**Period : **1-Aug** to **31-Oct**

Index: Aggregate of rainfall over respective Phases

PERIOD	PHASE - I		PHASE - II	
	1-Aug	to 15-Sep	16-Sep	to 31-Oct
	Rainfall (mm)	Payout	Rainfall (mm)	Payout
STRIKE I (<)	< 150	3400	< 100	1700
STRIKE II (<)	< 110	7200	< 50	3400
STRIKE III (<)	< 55	18000	< 20	9000

**TOTAL PAYOUT (Rs.)** 27000**A2. Rainfall Distribution**Period : **1-Aug** to **5-Sep**

Dry day: A day is defined as dry day if Rainfall on the day is &lt; 2.5 mm

Index: Number Of Consecutive Dry Days (CDD)

Number of CDD	Payout (Rs)
= 23	5500
= 24	6500
= 25	7500
= 26	9000
= 27	10000
= 28	11500
= 29	14000
= 30	17000
= 31	20000
= 32	24000
>= 33	28500

**B. Excess Rainfall Coverage**Period : **1-Aug** to **30-Nov**

Index : Maximum of consecutive 3 days' cumulative rainfall

PERIOD	PHASE - I		PHASE - II		PHASE - III	
	1-Aug	to 25-Aug	26-Aug	to 30-Sep	1-Oct	to 30-Nov
STRIKE (>)	150	mm	200	mm	125	mm
EXIT	250	mm	300	mm	225	mm
Notional (Rs/mm)	200.00		200.00		200.00	
<b>MAXIMUM PAYOUT (Rs)</b>	<b>20000</b>					

**C. Disease Conducive Climate**

PERIOD	15-Aug	to	31-Oct
Index	Number of Consecutive day having daily Maximum Temperature > 30 °C with daily average Relative Humidity > 80 %		
STRIKE (>=)	6	Cons. day	
EXIT	11	Cons. day	
Notional (Rs./Cons. day)	2000		
<b>MAXIMUM PAYOUT (Rs)</b>	12000		

Note : Multiple events shall be considered for the final payout subject to maximum payout under this cover.

Sum Insured (Rs)	87500
Premium (Rs.)	8094
Premium %	9.25%

Note: Franchise of **2.50%** of the sum insured shall be applicable, i.e., total claims of less than **2187.5** per hectare shall not be paid.

## Annexure 7

## RESTRUCTURED WEATHER BASED CROP INSURANCE SCHEME-( KHARIF 2017)

TERMSHEET ANNEXURE I

State: **ANDHRA PRADESH**

Crop : <b>COTTON</b>	District : <b>GUNTUR</b>	Mandal: <b>All Notified Mandals</b>	Unit : <b>Hectare</b>
----------------------	--------------------------	-------------------------------------	-----------------------

**A1. Rainfall Volume**Period : **1-Aug** to **31-Oct**

Index: Aggregate of rainfall over respective Phases

PERIOD	PHASE - I		PHASE - II	
	1-Aug	to 15-Sep	16-Sep	to 31-Oct
	Rainfall (mm)	Payout	Rainfall (mm)	Payout
STRIKE I (<)	< 150	3400	< 100	1700
STRIKE II (<)	< 110	7200	< 50	3400
STRIKE III (<)	< 55	18000	< 20	9000

<b>TOTAL PAYOUT (Rs.)</b>	<b>27000</b>
---------------------------	--------------

**A2. Rainfall Distribution**Period : **1-Aug** to **5-Sep**

Dry day: A day is defined as dry day if Rainfall on the day is &lt; 2.5 mm

Index: Number Of Consecutive Dry Days (CDD)

Number of CDD	Payout (Rs)
= 23	5500
= 24	6500
= 25	7500
= 26	9000
= 27	10000
= 28	11500
= 29	14000
= 30	17000
= 31	20000
= 32	24000
>= 33	28500

**B. Excess Rainfall Coverage**Period : **1-Aug** to **30-Nov**

Index : Maximum of consecutive 3 days' cumulative rainfall

PERIOD	PHASE - I		PHASE - II		PHASE - III	
	1-Aug	to 25-Aug	26-Aug	to 30-Sep	1-Oct	to 30-Nov
STRIKE (>)	150	mm	200	mm	125	mm
EXIT	250	mm	300	mm	225	mm
Notional (Rs/mm)	200.00		200.00		200.00	
<b>MAXIMUM PAYOUT (Rs)</b>	<b>20000</b>					

**C. Disease Conducive Climate**

PERIOD	15-Aug	to	31-Oct
Index	Number of Consecutive day having daily Maximum Temperature > 30 °C with daily average Relative Humidity > 80 %		
STRIKE (>=)	6	Cons. day	
EXIT	11	Cons. day	
Notional (Rs./Cons. day)	2000		
<b>MAXIMUM PAYOUT (Rs)</b>	12000		

Note : Multiple events shall be considered for the final payout subject to maximum payout under this cover.

<b>Sum Insured (Rs)</b>	<b>87500</b>
<b>Premium (Rs.)</b>	<b>8094</b>
<b>Premium %</b>	<b>9.25%</b>

Note: Franchise of **2.50%** of the sum insured shall be applicable, i.e., total claims of less than **2187.5** per hectare shall not be paid.



Annexure 8

RESTRUCTURED WEATHER BASED CROP INSURANCE SCHEME (KHARIF 2017)

TERM SHEET

State: **ANDHRA PRADESH**

District: **KADAPA**

Mandal: **All Notified Mandals of Kadapa district**

ANNEXURE VIII

1	Crop: <b>T LIME (Battayi)</b>	Reference Weather Station:	Unit:	<b>Hectare</b>
	<b>DEFICIT RAINFALL</b>			
1A.	<b>RAINFALL VOLUME</b>	PERIOD	<b>10-Aug</b> to <b>15-Sep</b>	
		STRIKE I (<)	100 mm	
		STRIKE II (<)	40 mm	
		EXIT	0 mm	
		RATE I (Rs./ mm)	47.00	
		RATE II (Rs./ mm)	304.50	
		Max. Payout (Rs.)	15000	
		<b>TOTAL PAYOUT (Rs.)</b>	<b>15000</b>	
1B.	<b>RAINFALL DISTRIBUTION (Consecutive Dry Days)</b>	PERIOD	<b>10-Aug</b> to <b>20-Sep</b>	
		STRIKE (CONS. DAYS) >=	25 30 35	
		PAYOUT (Rs.)	5500 10000 17500	
		<b>TOTAL PAYOUT (Rs.)</b>	<b>17500</b>	
Note: A day with rain: <b>2.5</b> mm will be considered as a dry day and multiple events shall be considered for the final payout subject to maximum payout under this cover.				
2	<b>EXCESS RAINFALL</b>	PHASE - I	PHASE - II	
		PERIOD	<b>1-Oct</b> to <b>31-Dec</b>	<b>1-Jan</b> to <b>31-Mar</b>
		INDEX	<b>Maximum of 2</b>	<b>consecutive day's cumulative rainfall in respective Phases</b>
		STRIKE (mm)	70 mm	30 mm
		EXIT (mm)	170 mm	130 mm
		Payout (Rs. / mm)	60.00	75.00
		Max. Payout (Rs.)	6000	7500
		<b>TOTAL PAYOUT (Rs.)</b>	<b>13500</b>	
3.	<b>High RH along with High Temperature</b>	Phase I	Phase II	
		PERIOD	<b>16-Aug</b> to <b>30-Sep</b>	<b>1-Oct</b> to <b>31-Oct</b>
		Index	No. of Consecutive days with High RH and High Temperature	
	High RH:	Average RH for a day >	70%	70%
	High Temperature:	and Max temp (in °C) >	35.5 °C	35.0 °C
	Nature Of cover:	STRIKE >=	4 day	4 day
	multiple Events	EXIT	8 day	8 day
	payable subject to	PAYOUT(Rs./ consecutive Day)	1800.00	1800.00
	maximum payout	MAXIMUM PAYOUT(Rs.)	9000	9000
	under this cover			
		<b>TOTAL PAYOUT (Rs.)</b>	<b>18000</b>	
4.	<b>Minimum Temperature</b>	Phase I	Phase II	
		PERIOD	<b>1-Dec</b> to <b>31-Dec</b>	<b>1-Jan</b> to <b>31-Jan</b>
		EVENT DEFINITION	Commulative daily downward deviation of Minimum temperature from trigger temperature.	
		Trigger Temperature °C	15.5	15.0
		Strike > (°C)	10	10
		EXIT	30	30
		Payout ( Rs./ ° C):	275.00	275.00
		MAXIMUM PAYOUT(Rs.)	5500	5500
		<b>TOTAL PAYOUT (Rs.)</b>	<b>11000</b>	
		SUM INSURED (Rs.)	75000	
		PREMIUM (Rs.)	7500	
		PREMIUM %	10%	

Note: Fra **2.50%** of the sum insured shall be applicable, i.e., total claims of less than Rs.

**1,875** per hectare shall not be paid.

## Annexure 9

## RESTRUCTURED WEATHER BASED CROP INSURANCE SCHEME (KHARIF 2017)

## TERM SHEET

State: **ANDHRA PRADESH**District: **ANANTAPUR**Mandal: **All Notified Mandals of Anantapur district**

ANNEXURE VIII

Crop: <b>T LIME (Battayi)</b>		Reference Weather Station:	Unit:		<b>Hectare</b>	
<b>1 DEFICIT RAINFALL</b>						
1A. RAINFALL VOLUME	PERIOD	<b>10-Aug</b>	to <b>15-Sep</b>			
	STRIKE I (<)	<b>80</b>	mm			
	STRIKE II (<)	<b>40</b>	mm			
	EXIT	<b>0</b>	mm			
	RATE I (Rs./ mm)	<b>47.00</b>				
	RATE II (Rs./ mm)	<b>328.00</b>				
	Max. Payout (Rs.)	<b>15000</b>				
TOTAL PAYOUT (Rs.)		<b>15000</b>				
1B. RAINFALL DISTRIBUTION (Consecutive Dry Days)	PERIOD	<b>10-Aug</b>	to <b>20-Sep</b>			
	STRIKE (CONS. DAYS) >=	<b>25</b>	<b>30</b>	<b>35</b>		
	PAYOUT (Rs.)	<b>5500</b>	<b>10000</b>	<b>17500</b>		
	TOTAL PAYOUT (Rs.)		<b>17500</b>			
Note: A day with rain: <b>2.5</b> mm will be considered as a dry day and multiple events shall be considered for the final payout subject to maximum payout under this cover.						
<b>2 EXCESS RAINFALL</b>						
EXCESS RAINFALL	PHASE - I		PHASE - II			
	PERIOD	<b>1-Oct</b>	to <b>31-Dec</b>		<b>1-Jan</b> to <b>31-Mar</b>	
	INDEX	<b>Maximum of 2</b>		<b>consecutive day's cumulative rainfall in respective Phases</b>		
	STRIKE (mm)	<b>70</b>	mm		<b>30</b> mm	
	EXIT (mm)	<b>170</b>	mm		<b>130</b> mm	
	Payout (Rs. / mm)	<b>60.00</b>			<b>75.00</b>	
	Max. Payout (Rs.)	<b>6000</b>			<b>7500</b>	
TOTAL PAYOUT (Rs.)		<b>13500</b>				
<b>3 High RH along with High Temperature</b>						
High RH: High Temperature: Nature Of cover: multiple Events payable subject to maximum payout under this cover	Phase I		Phase II			
	PERIOD	<b>16-Aug</b>	to <b>30-Sep</b>		<b>1-Oct</b> to <b>31-Oct</b>	
	Index	No. of Consecutive days with High RH and High Temperature				
	Average RH for a day >	<b>70%</b>			<b>70%</b>	
	and Max temp (in °C) >	<b>35.5</b> °C			<b>35.0</b> °C	
	STRIKE >=	<b>4</b>	day		<b>4</b> day	
	EXIT	<b>8</b>	day		<b>8</b> day	
	PAYOUT(Rs./ consecutive Day)	<b>1800.00</b>			<b>1800.00</b>	
	MAXIMUM PAYOUT(Rs.)	<b>9000</b>			<b>9000</b>	
	TOTAL PAYOUT (Rs.)		<b>18000</b>			
<b>4 Minimum Temperature</b>						
Minimum Temperature	Phase I		Phase II			
	PERIOD	<b>1-Dec</b>	to <b>31-Dec</b>		<b>1-Jan</b> to <b>31-Jan</b>	
	EVENT DEFINITION	Commulative daily downward deviation of Minimum temperature from trigger temperature.				
	Trigger Temperature °C	<b>15.5</b>			<b>15.0</b>	
	Strike > (°C)	<b>10</b>			<b>10</b>	
	EXIT	<b>30</b>			<b>30</b>	
	Payout ( Rs./ ° C):	<b>275.00</b>			<b>275.00</b>	
	MAXIMUM PAYOUT(Rs.)	<b>5500</b>			<b>5500</b>	
	TOTAL PAYOUT (Rs.)		<b>11000</b>			
	SUM INSURED (Rs.)		<b>75000</b>			
PREMIUM (Rs.)		<b>7500</b>				
PREMIUM %		<b>10%</b>				

Note: Fra **2.50%** of the sum insured shall be applicable, i.e., total claims of less than Rs.**1,875** per hectare shall not be paid.

## Annexure 10

## RESTRUCTURED WEATHER BASED CROP INSURANCE SCHEME (KHARIF 2017)

## TERM SHEET

State: **ANDHRA PRADESH**District: **CHITTOOR**

ANNEXURE -X

Mandal: **All Tomato Growing Mandals in Chittoor District**

Crop: <b>TOMATO</b>	Reference Weather Station:		Unit: <b>HECTARE</b>
---------------------	----------------------------	--	----------------------

## 1. DEFICIT RAINFALL

1 A.	RAINFALL VOLUME	PHASE - I		PHASE - II	
		PERIOD	10-Aug to 10-Sep	11-Sep to 10-Oct	Aggregate of rainfall over respective Phases
	INDEX				
	STRIKE I (<)	100	mm	100	mm
	STRIKE II (<)	50	mm	50	mm
	EXIT	0		0	
	RATE I (Rs./ mm)	20		10	
	RATE II (Rs./ mm)	100.00		70.00	
	MAXIMUM PAYOUT (Rs.)	6000		4000	
	TOTAL PAYOUT (Rs.)	10000			

1 B.	RAINFALL DISTRIBUTION (Multiple Payouts)	PERIOD	10-Aug to 10-Oct	
		INDEX	Number of days in a spell of Consecutive dry days	
	STRIKE (CONS. DAYS) >=	18	22	25 28 30
	PAYOUT (Rs.)	2500	4000	5500 7000 9000
	TOTAL PAYOUT (Rs.)	9000		

Note: A day with rainf: **2.5** mm will be considered as a dry day and multiple events shall be considered for the final payout subject to maximum payout under this cover.

## 2.

DISEASE CONGENIAL CLIMATE	PERIOD	15-Aug to 10-Oct	
	INDEX	No. of Consecutive days having daily maximum temperature < 32 °C with daily average Relative humidity > 75 %	
STRIKE (=>)	3	Cons. Day	
EXIT	6	Cons. Day	
PAYOUT (Rs./Cons. day)	1500		
MAXIMUM PAYOUT (Rs.)	6000		

Note: Multiple events shall be considered for the final payout subject to maximum payout under this cover.

## 3.

EXCESS RAINFALL (Single Payout)	PERIOD	10-Aug to 31-Aug		1-Sep to 30-Sep		1-Oct to 15-Nov	
	INDEX	Maximum of 4 consecutive days cumulative rainfall in respective phases					
STRIKE (>)	120	mm	100	mm	100	mm	
EXIT	220	mm	200	mm	200	mm	
RATE (Rs/mm)	70.00		70.00		110.00		
MAXIMUM PAYOUT (Rs.)	7000		7000		11000		
TOTAL PAYOUT (Rs.)	25000						
SUM INSURED (Rs.)	50000						
PREMIUM (Rs.)	6290						
PREMIUM %	12.58%						

Note: Fra: **2.5%** of the sum insured shall be applicable, i.e., total claims of less than Rs. **1,250** per hectare shall not be paid.

## Annexure 11

## RESTRUCTURED WEATHER BASED CROP INSURANCE SCHEME (KHARIF 2017)

## TERM SHEET

State: ANDHRA PRADESH

District: KURNOOL

ANNEXURE - X

Mandal: All Tomato Growing Mandals in  
Kurnool District

Crop: TOMATO	Reference Weather Station:	Unit: HECTARE
--------------	----------------------------	---------------

## 1. DEFICIT RAINFALL

1 A. RAINFALL VOLUME	PERIOD	PHASE - I		PHASE - II	
		10-Aug to 10-Sep		11-Sep to 10-Oct	
	INDEX	Aggregate of rainfall over respective Phases			
	STRIKE I (<)	100 mm		100 mm	
	STRIKE II (<)	50 mm		50 mm	
	EXIT	0		0	
	RATE I (Rs./mm)	20		10	
	RATE II (Rs./mm)	100.00		62.00	
	MAXIMUM PAYOUT (Rs.)	5400		3600	

TOTAL PAYOUT (Rs.) 9000

## 1 B. RAINFALL DISTRIBUTION (Multiple Payouts)

PERIOD	PHASE - I					PHASE - II	
	10-Aug to 10-Sep		11-Sep to 10-Oct				
INDEX	Number of days in a spell of Consecutive dry days						
STRIKE (CONS. DAYS) >=	18	22	25	28	30		
PAYOUT (Rs.)	2220	3560	4880	6220	8000		

TOTAL PAYOUT (Rs.) 8000

Note: A day with rainfall 2.5 mm will be considered as a dry day and multiple events shall be considered for the final payout subject to maximum payout under this cover.

## 2.

DISEASE CONGENIAL CLIMATE	PERIOD	15-Aug to 10-Oct
	INDEX	No. of Consecutive days having daily maximum temperature < 32 °C with daily average Relative humidity > 75 %
STRIKE (=>)	3	Cons. Day
EXIT	6	Cons. Day
PAYOUT (Rs./Cons. day)	1500.00	
MAXIMUM PAYOUT (Rs.)	5500	

Note: Multiple events shall be considered for the final payout subject to maximum payout under this cover.

## 3.

EXCESS RAINFALL (Single Payout)	PERIOD	PHASE - I		PHASE - II		PHASE - III	
		10-Aug to 31-Aug		1-Sep to 30-Sep		1-Oct to 15-Nov	
INDEX	Maximum of consecutive day's cumulative rainfall in respective Phases						
STRIKE (>)	120 mm	4		100 mm		100 mm	
EXIT	220 mm			200 mm		200 mm	
RATE (Rs/mm)	70.00			70.00		110.00	
MAXIMUM PAYOUT (Rs.)	6300			6300		9900	

TOTAL PAYOUT (Rs.) 22500

SUM INSURED (Rs.) 45000

PREMIUM (Rs.) 5144

PREMIUM % 11.43%

Note: Fra: 2.5% of the sum insured shall be applicable, i.e., total claims of less than Rs. 1,125 per hectare shall not be paid.

## Annexure 12

## Annexure 12

## RESTRUCTURED WEATHER BASED CROP INSURANCE SCHEME (KHARIF 2017)

## TERM SHEET

State: ANDHRA PRADESH

District: PRAKASAM

ANNEXURE -X

Mandal: All Tomato Growing Mandals in  
Prakasam District

Crop: TOMATO	Reference Weather Station:	Unit: HECTARE
--------------	----------------------------	---------------

## 1. DEFICIT RAINFALL

1 A. RAINFALL VOLUME	PERIOD	PHASE - I		PHASE - II	
		10-Aug to 10-Sep		11-Sep to 10-Oct	
	INDEX	Aggregate of rainfall over respective Phases			
	STRIKE I (<)	100	mm	100	mm
	STRIKE II (<)	50	mm	50	mm
	EXIT	0		0	
	RATE I (Rs./mm)	20		10	
	RATE II (Rs./mm)	100.00		70.00	
	MAXIMUM PAYOUT (Rs.)	6000		4000	

TOTAL PAYOUT (Rs.) 10000

## 1 B.

1 B. RAINFALL DISTRIBUTION (Multiple Payouts)	PERIOD	PHASE - II				
		10-Aug to 10-Oct				
	INDEX	Number of days in a spell of Consecutive dry days				
	STRIKE (CONS. DAYS) >=	18	22	25	28	30
	PAYOUT (Rs.)	2500	4000	5500	7000	9000

TOTAL PAYOUT (Rs.) 9000

Note: A day with rainfall 2.5 mm will be considered as a dry day and multiple events shall be considered for the final payout subject to maximum payout under this cover.

## 2.

DISEASE CONGENIAL CLIMATE	PERIOD	15-Aug to 10-Oct	
		INDEX	No. of Consecutive days having daily maximum temperature < 32 °C with daily average Relative humidity > 75 %
	STRIKE (=>)	3	Cons. Day
	EXIT	6	Cons. Day
	PAYOUT (Rs./Cons. day)	1500.00	
	MAXIMUM PAYOUT (Rs.)	6000	

Note: Multiple events shall be considered for the final payout subject to maximum payout under this cover.

## 3.

EXCESS RAINFALL (Single Payout)	PERIOD	PHASE - I		PHASE - II		PHASE - III	
		10-Aug to 31-Aug		1-Sep to 30-Sep		1-Oct to 15-Nov	
	INDEX	Maximum of consecutive day's cumulative rainfall in respective Phases					
	STRIKE (>)	120	mm	100	mm	100	mm
	EXIT	220	mm	200	mm	200	mm
	RATE (Rs/mm)	70.00		70.00		110.00	
	MAXIMUM PAYOUT (Rs.)	7000		7000		11000	

TOTAL PAYOUT (Rs.) 25000

SUM INSURED (Rs.) 50000

PREMIUM (Rs.) 5715

PREMIUM % 11.43%

Note: Fra: 2.5% of the sum insured shall be applicable, i.e., total claims of less than Rs. 1,250 per hectare shall not be paid.

**Annexure 13**

**RESTRUCTURED WEATHER BASED CROP INSURANCE SCHEME (KHARIF 2017)**  
**TERM SHEET**

State: **ANDHRA PRADESH**

District: **WEST GODAVARI**

Mandal: **All notified mandals under West Godavari District**

Crop: <b>OILPALM</b>	Reference Weather Station:	Unit: <b>Hectare</b>
----------------------	----------------------------	----------------------

**Deficiency in Water Vapour Pressure**

PERIOD	1-Feb to 15-Jun		Payout% Of Max payout Under This Cover		
	37.5	40.5	44.5	47.5	48.5
<b>Daily Avg RH&lt; /Daily Max</b>					
25	5%	6%	8%	10%	20%
40	0%	4%	6%	8%	15%
55	0%	0%	5%	6%	10%
70	0%	0%	4%	4%	5%
75	0%	0%	0%	0%	4%
80	0%	0%	0%	0%	0%

<b>TOTAL PAYOUT (Rs.)</b>	<b>25000</b>
---------------------------	--------------

Note : Multiple events shall be considered for the final payout subject to maximum payout under this cover.

**MINIMUM TEMPERATURE**

PERIOD	1-Dec to 31-Jan
<b>INDEX</b>	Number of days having Minimum Temp: <b>15 °C</b>
<b>STRIKE (DAYS) &gt;=</b>	6
<b>EXIT</b>	15
<b>Payout (Rs. / DAY)</b>	1000.00
<b>Max. Payout(Rs.)</b>	10000

**DEFICIT RAINFALL**

3A. RAINFALL VOLUME	PHASE - I		PHASE - II	
	PERIOD	1-Aug to 15-Sep	16-Sep to 15-Oct	
<b>STRIKE I (&lt;)</b>	220	mm	130	mm
<b>STRIKE II (&lt;)</b>	100	mm	50	mm
<b>EXIT</b>	20		0	
<b>RATE I (Rs./ mm)</b>	25.00		25.00	
<b>RATE II (Rs./ mm)</b>	87.50		95.83	
<b>Max. Payout (Rs.)</b>	10000		7500	
<b>TOTAL PAYOUT (Rs.)</b>	17500			

3 B. RAINFALL DISTRIBUTION (Consecutive Dry Days)	1-Aug to 30-Sep		
	PERIOD	1-Aug to 25	25 to 30-Sep
<b>STRIKE (CONS. DAYS) &gt;=</b>	18	25	30
<b>PAYOUT (Rs.)</b>	3000	8000	10000
<b>TOTAL PAYOUT (Rs.)</b>	10000		

Note: A day with rainf: **2.5** mm will be considered as a dry day and multiple events shall be considered for the final payout subject to maximum payout under this cover.

<b>TOTAL SUM INSURED (Rs.)</b>	<b>62500</b>
<b>PREMIUM (Rs.)</b>	<b>7144</b>
<b>PREMIUM %</b>	<b>11.43%</b>

Note: Fra: **2.50%** of the sum insured shall be applicable, i.e., total claims of less than Rs.

**1,562.5** per hectare shall not be paid.

**Annexure 14**

**RESTRUCTURED WEATHER BASED CROP INSURANCE SCHEME (KHARIF 2017)**

**TERM SHEET**

State: **ANDHRA PRADESH**

District: **EAST GODAVARI**

Mandal: **All notified mandals under East Godavari District**

Crop: <b>OILPALM</b>	Reference Weather Station:	Unit: <b>Hectare</b>
----------------------	----------------------------	----------------------

**1. Deficiency in Water Vapour Pressure**

PERIOD	1-Feb to 15-Jun		Payout% Of Max payout Under This Cover		
	Daily Avg RH< /Daily Max T	37.5	40.5	44.5	47.5
25	5%	6%	8%	10%	20%
40	0%	4%	6%	8%	15%
55	0%	0%	5%	6%	10%
70	0%	0%	4%	4%	5%
75	0%	0%	0%	0%	4%
80	0%	0%	0%	0%	0%

TOTAL PAYOUT (Rs.) **25000**

Note : Multiple events shall be considered for the final payout subject to maximum payout under this cover.

**2. MINIMUM TEMPERATURE**

PERIOD	1-Dec to 31-Jan
INDEX	Number of days having Minimum Temper <b>15 °C</b>
STRIKE (DAYS) >=	6
EXIT	15
Payout (Rs. / DAY)	1000.00
Max. Payout(Rs.)	10000

**3. DEFICIT RAINFALL**

3A. RAINFALL VOLUME	PHASE - I		PHASE - II	
	PERIOD	1-Aug to 15-Sep	16-Sep to 15-Oct	
STRIKE I (<)	220	mm	130	mm
STRIKE II (<)	100	mm	60	mm
EXIT	20		0	
RATE I (Rs./ mm)	25.00		25.00	
RATE II (Rs./ mm)	87.50		95.83	
Max. Payout (Rs.)	10000		7500	

TOTAL PAYOUT (Rs.) **17500**

3 B. RAINFALL DISTRIBUTION (Consecutive Dry Days)	PERIOD	1-Aug to 30-Sep
STRIKE (CONS. DAYS) >	18	25 30
PAYOUT (Rs.)	3000	6000 10000

TOTAL PAYOUT (Rs.) **10000**

Note: A day with rainfall **2.5** mm will be considered as a dry day and multiple events shall be considered for the final payout subject to maximum payout under this cover.

TOTAL SUM INSURED (R)	<b>62500</b>
PREMIUM (Rs.)	<b>7144</b>
PREMIUM %	<b>11.43%</b>

Note: Fra **2.50%** of the sum insured shall be applicable, i.e., total claims of less than Rs.

**1,562.5** per hectare shall not be paid.

Annexure XIII to XXIV

-- Notified RUA's & List of AWS/BWS for the Crops / Districts.

**Restructured Weather Based Crop Insurance Scheme for RED CHILLY CROP**

**GUNTUR District - Kharif 2017 Season**

LIST OF RUA-RWS-BWS			Annexure -XV
SI No.	Reference Unit Area(RUA)	Reference Weather Station (RWS)	Backup Weather Station (BWS)
1	AMARAVATHI	AMARAVATHI	PEDAKURAPADU
2	AMARTHALUR	AMARTHALUR	CHERUKUPALLI
3	ATCHAMPET H/Q CHAMARRU	ATCHAMPET H/Q CHAMARRU	KROSURU
4	BAPATLA	BAPATLA	KARLAPALEM
5	BELLAMKONDA	BELLAMKONDA	ATCHAMPET H/Q CHAMARRU
6	BHATTIPROLU	BHATTIPROLU	KOLLURU
7	BOLLAPALLI	BOLLAPALLI	DURGI
8	CHEBROLU	CHEBROLU	VATTICHERUKURU
9	CHERUKUPALLI	CHERUKUPALLI	NAGARAM
10	CHILAKALURIPET	CHILAKALURIPET	NADENDLA
11	DACHEPALLI	DACHEPALLI	MACHAVARAM
12	DUGGIRALA	DUGGIRALA	KOLLIPARA
13	DURGI	DURGI	VELDURTHI
14	EDLAPADU	EDLAPADU	NADENDLA
15	GUNTUR	GUNTUR	TADIKONDA
16	GURAZALA	GURAZALA	DACHEPALLI
17	IPUR	IPUR	BOLLAPALLI

18	KAKUMANU	KAKUMANU	PONNURU
19	KAREMPUDI	KAREMPUDI	GURAZALA
20	KARLAPALEM	KARLAPALEM	PITTAVANIPALEM
21	KOLLIPARA	KOLLIPARA	TENALI
22	KOLLURU	KOLLURU	VEMURU
23	KROSURU	KROSURU	SATTENAPALLI
24	MACHAVARAM	MACHAVARAM	PIDUGURALLA
25	MACHERLA	MACHERLA	RENTACHINTALA
26	MANGALAGIRI	MANGALAGIRI	DUGGIRALA
27	MEDIKONDURU	MEDIKONDURU	TADIKONDA
28	MUPPALA	MUPPALA	NARASARAOPET
29	NADENDLA	NADENDLA	PHIRANGIPURAM
30	NAGARAM	NAGARAM	REPALLE
31	NARASARAOPET	NARASARAOPET	ROMPICHERLA
32	NEKARIKALLU	NEKARIKALLU	PIDUGURALLA
33	NIZAMPATNAM	NIZAMPATNAM	NAGARAM
34	NUZENDLA	NUZENDLA	VINUKONDA
35	PEDAKAKANI	PEDAKAKANI	GUNTUR
36	PEDAKURAPADU	PEDAKURAPADU	SATTENAPALLI
37	PEDANANDIPADU	PEDANANDIPADU	PRATHIPADU
38	PHIRANGIPURAM	PHIRANGIPURAM	SATTENAPALLI
39	PIDUGURALLA	PIDUGURALLA	KAREMPUDI
40	PITTAVANIPALEM	PITTAVANIPALEM	CHERUKUPALLI
41	PONNURU	PONNURU	T.SUNDURU (CHUNDUR)
42	PRATHIPADU	PRATHIPADU	EDLAPADU
43	RAJUPALEM	RAJUPALEM	NEKARIKALLU
44	RENTACHINTALA	RENTACHINTALA	GURAZALA
45	REPALLE	REPALLE	BHATTIPROLU
46	ROMPICHERLA	ROMPICHERLA	NEKARIKALLU
47	SATTENAPALLI	SATTENAPALLI	MUPPALA
48	SAVALYAPURAM	SAVALYAPURAM	IPUR
49	T.SUNDURU (CHUNDUR)	T.SUNDURU (CHUNDUR)	CHEBROLU
50	TADEPALLI	TADEPALLI	MANGALAGIRI
51	TADIKONDA	TADIKONDA	AMARAVATHI
52	TENALI	TENALI	CHEBROLU
53	THULLURU	THULLURU	AMARAVATHI
54	VATTICHERUKURU	VATTICHERUKURU	PRATHIPADU
55	VELDURTHI	VELDURTHI	MACHERLA
56	VEMURU	VEMURU	AMARTHALUR
57	VINUKONDA	VINUKONDA	BOLLAPALLI

**Restructured Weather Based Crop Insurance Scheme for COTTON CROP**

**GUNTUR District - Kharif 2017 Season**

LIST OF RUA-RWS-BWS			Annexure – XVI
SI No.	Reference Unit Area(RUA)	Reference Weather Station (RWS)	Backup Weather Station (BWS)
1	AMARAVATHI	AMARAVATHI	PEDAKURAPADU
2	AMARTHALUR	AMARTHALUR	CHERUKUPALLI
3	ATCHAMPET H/Q CHAMARRU	ATCHAMPET H/Q CHAMARRU	KROSURU



4	BAPATLA	BAPATLA	KARLAPALEM
5	BELLAMKONDA	BELLAMKONDA	ATCHAMPET H/Q CHAMARRU
6	BHATTIPROLU	BHATTIPROLU	KOLLURU
7	BOLLAPALLI	BOLLAPALLI	DURGI
8	CHEBROLU	CHEBROLU	VATTICHERUKURU
9	CHERUKUPALLI	CHERUKUPALLI	NAGARAM
10	CHILAKALURIPET	CHILAKALURIPET	NADENDLA
11	DACHEPALLI	DACHEPALLI	MACHAVARAM
12	DUGGIRALA	DUGGIRALA	KOLLIPARA
13	DURGI	DURGI	VELDURTHI
14	EDLAPADU	EDLAPADU	NADENDLA
15	GUNTUR	GUNTUR	TADIKONDA
16	GURAZALA	GURAZALA	DACHEPALLI
17	IPUR	IPUR	BOLLAPALLI
18	KAKUMANU	KAKUMANU	PONNURU
19	KAREMPUDI	KAREMPUDI	GURAZALA
20	KARLAPALEM	KARLAPALEM	PITTAVANIPALEM
21	KOLLIPARA	KOLLIPARA	TENALI
22	KOLLURU	KOLLURU	VEMURU
23	KROSURU	KROSURU	SATTENAPALLI
24	MACHAVARAM	MACHAVARAM	PIDUGURALLA
25	MACHERLA	MACHERLA	RENTACHINTALA
26	MANGALAGIRI	MANGALAGIRI	DUGGIRALA
27	MEDIKONDURU	MEDIKONDURU	TADIKONDA
28	MUPPALA	MUPPALA	NARASARAOPET
29	NADENDLA	NADENDLA	PHIRANGIPURAM
30	NAGARAM	NAGARAM	REPALLE
31	NARASARAOPET	NARASARAOPET	ROMPICHERLA
32	NEKARIKALLU	NEKARIKALLU	PIDUGURALLA
33	NIZAMPATNAM	NIZAMPATNAM	NAGARAM
34	NUZENDLA	NUZENDLA	VINUKONDA
35	PEDAKAKANI	PEDAKAKANI	GUNTUR
36	PEDAKURAPADU	PEDAKURAPADU	SATTENAPALLI
37	PEDANANDIPADU	PEDANANDIPADU	PRATHIPADU
38	PHIRANGIPURAM	PHIRANGIPURAM	SATTENAPALLI
39	PIDUGURALLA	PIDUGURALLA	KAREMPUDI
40	PITTAVANIPALEM	PITTAVANIPALEM	CHERUKUPALLI
41	PONNURU	PONNURU	T.SUNDURU (CHUNDUR)
42	PRATHIPADU	PRATHIPADU	EDLAPADU
43	RAJUPALEM	RAJUPALEM	NEKARIKALLU
44	RENTACHINTALA	RENTACHINTALA	GURAZALA
45	REPALLE	REPALLE	BHATTIPROLU
46	ROMPICHERLA	ROMPICHERLA	NEKARIKALLU
47	SATTENAPALLI	SATTENAPALLI	MUPPALA
48	SAVALYAPURAM	SAVALYAPURAM	IPUR
49	T.SUNDURU (CHUNDUR)	T.SUNDURU (CHUNDUR)	CHEBROLU
50	TADEPALLI	TADEPALLI	MANGALAGIRI
51	TADIKONDA	TADIKONDA	AMARAVATHI
52	TENALI	TENALI	CHEBROLU
53	THULLURU	THULLURU	AMARAVATHI
54	VATTICHERUKURU	VATTICHERUKURU	PRATHIPADU
55	VELDURTHI	VELDURTHI	MACHERLA
56	VEMURU	VEMURU	AMARTHALUR
57	VINUKONDA	VINUKONDA	BOLLAPALLI

**Restructured Weather Based Crop Insurance Scheme for COTTON CROP**

**PRAKASAM District - KHARIF 2017 Season**

LIST OF RUA-RWS-BWS

AnnexureXVII

SI No.	Reference Unit Area(RUA)	Reference Weather Station (RWS)	Backup Weather Station (BWS)
1	ADDANKI	ADDANKI	MUNDLAMURU
2	ARDHAVEEDU	ARDHAVEEDU	MARKAPUR
3	BALLIKURUVA	BALLIKURUVA	MARTUR
4	BESTAVARIPETA	BESTAVARIPETA	C.S.PURAM
5	C.S.PURAM	C.S.PURAM	VELIGANDLA
6	CHIMAKURTHI	CHIMAKURTHI	SANTHANUTHALAPADU
7	CHINAGANJAM	CHINAGANJAM	NAGULUPPALAPADU
8	CHIRALA	CHIRALA	KARAMCHEDU
9	CUMBUM	CUMBUM	RACHERLA
10	DARSI	DARSI	THALLUR
11	DONAKONDA	DONAKONDA	KURICHEDU
12	DORNALA	DORNALA	YERRAGONDAPALEM
13	GIDDALURU	GIDDALURU	KOMAROLU
14	GUDLURU	GUDLURU	ULAVAPADU
15	HANUMANTHUNIPADU	HANUMANTHUNIPADU	KONAKANAMITLA
16	INKOLLU	INKOLLU	J.PANGULURU
17	J.PANGULURU	J.PANGULURU	ADDANKI
18	KANDUKUR	KANDUKUR	SINGARAYAKONDA
19	KANIGIRI	KANIGIRI	HANUMANTHUNIPADU
20	KARAMCHEDU	KARAMCHEDU	PARCHUR
21	KOMAROLU	KOMAROLU	BESTAVARIPETA
22	KONAKANAMITLA	KONAKANAMITLA	TARLAPADU
23	KONDAPI	KONDAPI	MARRIPUDI
24	KORISAPADU	KORISAPADU	J.PANGULURU
25	KOTHAPATNAM	KOTHAPATNAM	ONGOLE
26	KURICHEDU	KURICHEDU	TRIPURANTHAKAM
27	LINGASAMUDRAM	LINGASAMUDRAM	GUDLURU
28	MADDIPADU	MADDIPADU	CHIMAKURTHI
29	MARKAPUR	MARKAPUR	DONAKONDA
30	MARRIPUDI	MARRIPUDI	PODILI
31	MARTUR	MARTUR	J.PANGULURU
32	MUNDLAMURU	MUNDLAMURU	DARSI
33	NAGULUPPALAPADU	NAGULUPPALAPADU	MADDIPADU
34	ONGOLE	ONGOLE	TANGUTUR
35	PAMUR	PAMUR	PEDACHERLOPALLE
36	PARCHUR	PARCHUR	YEDDANAPUDI
37	PEDAARAVEEDU	PEDAARAVEEDU	MARKAPUR
38	PEDACHERLOPALLE	PEDACHERLOPALLE	PONNALURU
39	PODILI	PODILI	KONAKANAMITLA
40	PONNALURU	PONNALURU	VOLETIVARIPALEM

41	PULLALACHERUVU	PULLALACHERUVU	YERRAGONDAPALEM
42	RACHERLA	RACHERLA	BESTAVARIPETA
43	SANTHAMAGULURU	SANTHAMAGULURU	BALLIKURUVA
44	SANTHANUTHALAPADU	SANTHANUTHALAPADU	ONGOLE
45	SINGARAYAKONDA	SINGARAYAKONDA	ULAVAPADU
46	TANGUTUR	TANGUTUR	KOTHAPATNAM
47	TARLAPADU	TARLAPADU	MARKAPUR
48	THALLUR	THALLUR	CHIMAKURTHI
49	TRIPURANTHAKAM	TRIPURANTHAKAM	PULLALACHERUVU
50	ULAVAPADU	ULAVAPADU	KANDUKUR
51	VELIGANDLA	VELIGANDLA	HANUMANTHUNIPADU
52	VETAPALEM	VETAPALEM	CHIRALA
53	VOLETIVARIPALEM	VOLETIVARIPALEM	LINGASAMUDRAM
54	YEDDANAPUDI	YEDDANAPUDI	MARTUR
55	YERRAGONDAPALEM	YERRAGONDAPALEM	TRIPURANTHAKAM
56	ZARUGUMILLI	ZARUGUMILLI	KONDAPI

**Restructured Weather Based Crop Insurance Scheme for TOMATO CROP**

**PRAKASAM District - KHARIF 2017 Season**

LIST OF RUA-RWS-BWS

Annexure XVIII

SI No.	Reference Unit Area(RUA)	Reference Weather Station (RWS)	Backup Weather Station (BWS)
1	ADDANKI	ADDANKI	MUNDLAMURU
2	ARDHAVEEDU	ARDHAVEEDU	MARKAPUR
3	BALLIKURUVA	BALLIKURUVA	MARTUR
4	BESTAVARIPETA	BESTAVARIPETA	C.S.PURAM
5	C.S.PURAM	C.S.PURAM	VELIGANDLA
6	CHIMAKURTHI	CHIMAKURTHI	SANTHANUTHALAPADU
7	CHINAGANJAM	CHINAGANJAM	NAGULUPPALAPADU
8	CHIRALA	CHIRALA	KARAMCHEDU
9	CUMBUM	CUMBUM	RACHERLA
10	DARSI	DARSI	THALLUR
11	DONAKONDA	DONAKONDA	KURICHEDU
12	DORNALA	DORNALA	YERRAGONDAPALEM
13	GIDDALURU	GIDDALURU	KOMAROLU
14	GUDLURU	GUDLURU	ULAVAPADU
15	HANUMANTHUNIPADU	HANUMANTHUNIPADU	KONAKANAMITLA
16	INKOLLU	INKOLLU	J.PANGULURU
17	J.PANGULURU	J.PANGULURU	ADDANKI
18	KANDUKUR	KANDUKUR	SINGARAYAKONDA
19	KANIGIRI	KANIGIRI	HANUMANTHUNIPADU
20	KARAMCHEDU	KARAMCHEDU	PARCHUR
21	KOMAROLU	KOMAROLU	BESTAVARIPETA
22	KONAKANAMITLA	KONAKANAMITLA	TARLAPADU
23	KONDAPI	KONDAPI	MARRIPUDI
24	KORISAPADU	KORISAPADU	J.PANGULURU
25	KOTHAPATNAM	KOTHAPATNAM	ONGOLE
26	KURICHEDU	KURICHEDU	TRIPURANTHAKAM

27	LINGASAMUDRAM	LINGASAMUDRAM	GUDLURU
28	MADDIPADU	MADDIPADU	CHIMAKURTHI
29	MARKAPUR	MARKAPUR	DONAKONDA
30	MARRIPUDI	MARRIPUDI	PODILI
31	MARTUR	MARTUR	J.PANGULURU
32	MUNDLAMURU	MUNDLAMURU	DARSI
33	NAGULUPPALAPADU	NAGULUPPALAPADU	MADDIPADU
34	ONGOLE	ONGOLE	TANGUTUR
35	PAMUR	PAMUR	PEDACHERLOPALLE
36	PARCHUR	PARCHUR	YEDDANAPUDI
37	PEDAAARAVEEDU	PEDAAARAVEEDU	MARKAPUR
38	PEDACHERLOPALLE	PEDACHERLOPALLE	PONNALURU
39	PODILI	PODILI	KONAKANAMITLA
40	PONNALURU	PONNALURU	VOLETIVARIPALEM
41	PULLALACHERUVU	PULLALACHERUVU	YERRAGONDAPALEM
42	RACHERLA	RACHERLA	BESTAVARIPETA
43	SANTHAMAGULURU	SANTHAMAGULURU	BALLIKURUVA
44	SANTHANUTHALAPADU	SANTHANUTHALAPADU	ONGOLE
45	SINGARAYAKONDA	SINGARAYAKONDA	ULAVAPADU
46	TANGUTUR	TANGUTUR	KOTHAPATNAM
47	TARLAPADU	TARLAPADU	MARKAPUR
48	THALLUR	THALLUR	CHIMAKURTHI
49	TRIPURANTHAKAM	TRIPURANTHAKAM	PULLALACHERUVU
50	ULAVAPADU	ULAVAPADU	KANDUKUR
51	VELIGANDLA	VELIGANDLA	HANUMANTHUNIPADU
52	VETAPALEM	VETAPALEM	CHIRALA
53	VOLETIVARIPALEM	VOLETIVARIPALEM	LINGASAMUDRAM
54	YEDDANAPUDI	YEDDANAPUDI	MARTUR
55	YERRAGONDAPALEM	YERRAGONDAPALEM	TRIPURANTHAKAM
56	ZARUGUMILLI	ZARUGUMILLI	KONDAPI

**Restructured Weather Based Crop Insurance Scheme for GROUNDNUT CROP**

**ANANTAPUR District - Kharif 2017 Season**

LIST OF RUA-RWS-BWS			Annexure XIX
SI No.	Reference Unit Area(RUA)	Reference Weather Station (RWS)	Backup Weather Station (BWS)
1	AGALI	AGALI	ROLLA
2	AMADAGUR	AMADAGUR	O.D.CHERUVU
3	AMARAPURAM	AMARAPURAM	GUDIBANDA
4	ANANTAPUR	ANANTAPUR	B.K.SAMUDRAM
5	ATMAKUR	ATMAKUR	KUDAIR
6	B.K.SAMUDRAM	B.K.SAMUDRAM	SINGANAMALA
7	BATHALAPALLI	BATHALAPALLI	DHARMAVARAM
8	BELUGUPPA	BELUGUPPA	KUDAIR
9	BOMMANAHAL	BOMMANAHAL	KANEKAL
10	BRAHMASAMUDRAM	BRAHMASAMUDRAM	SETTUR
11	BUKKAPATNAM	BUKKAPATNAM	NALLAMADA

12	C.K.PALLI	C.K.PALLI	DHARMAVARAM
13	CHILAMATHUR	CHILAMATHUR	LEPAKSHI
14	D.HIREHAL	D.HIREHAL	BOMMANAHAL
15	DHARMAVARAM	DHARMAVARAM	C.K.PALLI
16	GANDLAPENTA	GANDLAPENTA	KADIRI
17	GARLADINNE	GARLADINNE	PAMIDI
18	GOOTY	GOOTY	PEDDAVADUGUR
19	GORANTLA	GORANTLA	O.D.CHERUVU
20	GUDIBANDA	GUDIBANDA	ROLLA
21	GUMMAGATTA	GUMMAGATTA	BRAHMASAMUDRAM
22	GUNTAKAL	GUNTAKAL	GOOTY
23	HINDUPUR	HINDUPUR	PARIGI
24	KADIRI	KADIRI	NALLAMADA
25	KALYANDURG	KALYANDURG	KAMBADUR
26	KAMBADUR	KAMBADUR	KUNDURPI
27	KANAGANIPALLI	KANAGANIPALLI	KAMBADUR
28	KANEKAL	KANEKAL	RAYADURG
29	KOTHACHERUVU	KOTHACHERUVU	PENUKONDA
30	KUDAIR	KUDAIR	URAVAKONDA
31	KUNDURPI	KUNDURPI	SETTUR
32	LEPAKSHI	LEPAKSHI	MADAKASIRA
33	MADAKASIRA	MADAKASIRA	GUDIBANDA
34	MUDIGUBBA	MUDIGUBBA	BUKKAPATNAM
35	N.P.KUNTA	N.P.KUNTA	GANDLAPENTA
36	NALLACHERUVU	NALLACHERUVU	GANDLAPENTA
37	NALLAMADA	NALLAMADA	BUKKAPATNAM
38	NARPALA	NARPALA	PUTLUR
39	O.D.CHERUVU	O.D.CHERUVU	NALLAMADA
40	PAMIDI	PAMIDI	VAJRAKARUR
41	PARIGI	PARIGI	MADAKASIRA
42	PEDDAPAPPUR	PEDDAPAPPUR	SINGANAMALA
43	PEDDAVADUGUR	PEDDAVADUGUR	PAMIDI
44	PENUKONDA	PENUKONDA	C.K.PALLI
45	PUTLUR	PUTLUR	YELLANUR
46	PUTTAPURTHI	PUTTAPURTHI	KOTHACHERUVU
47	RAMAGIRI	RAMAGIRI	KANAGANIPALLI
48	RAPTHADU	RAPTHADU	KANAGANIPALLI
49	RAYADURG	RAYADURG	D.HIREHAL
50	RODDAM	RODDAM	PARIGI
51	ROLLA	ROLLA	GUDIBANDA
52	SETTUR	SETTUR	KALYANDURG
53	SINGANAMALA	SINGANAMALA	GARLADINNE
54	SOMANADEPALLI	SOMANADEPALLI	PENUKONDA
55	TADIMARRI	TADIMARRI	BATHALAPALLI
56	TADIPATRI	TADIPATRI	PEDDAPAPPUR
57	TALUPULA	TALUPULA	KADIRI
58	TANAKAL	TANAKAL	AMADAGUR
59	URAVAKONDA	URAVAKONDA	KANEKAL

60	VAJRAKARUR	VAJRAKARUR	GUNTAKAL
61	VIDAPANAKAL	VIDAPANAKAL	URAVAKONDA
62	YADIKI	YADIKI	PEDDAVADUGUR
63	YELLANUR	YELLANUR	TADIMARRI

**Restructured Weather Based Crop Insurance Scheme for GROUNDNUT CROP**

**CHITTOOR District - Kharif 2017 Season**

**LIST OF RUA-RWS-BWS**

**Annexure XX**

<b>Sl No.</b>	<b>Reference Unit Area(RUA)</b>	<b>Reference Weather Station (RWS)</b>	<b>Backup Weather Station (BWS)</b>
1	B KOTHAKOTA	B KOTHAKOTA	KURABALAKOTA
2	BAIREDDYPALLE	BAIREDDYPALLE	PALAMANER
3	BANGARUPALEM	BANGARUPALEM	THVANAMPALLE
4	BUCHINAIDUKHANDRIGA	BUCHINAIDUKHANDRIGA	THOTTAMBEDU
5	CHANDRAGIRI	CHANDRAGIRI	PAKALA
6	CHINNAGOTTIGALLU	CHINNAGOTTIGALLU	CHANDRAGIRI
7	CHITTOOR	CHITTOOR	GANGADHARANELLORE
8	CHOWDEPALLE	CHOWDEPALLE	NIMMANAPALLE
9	GANGADHARANELLORE	GANGADHARANELLORE	SRIRANGARAJAPURAM
10	GANGAVARAM	GANGAVARAM	PALAMANER
11	GUDIPALLE	GUDIPALLE	SANTHIPURAM
12	GUDIPALA	GUDIPALA	CHITTOOR
13	GURRAMKONDA	GURRAMKONDA	PEDAMANDYAM
14	IRALA	IRALA	PUTHALAPATTU
15	K.V.B.PURAM	K.V.B.PURAM	NAGALAPURAM
16	KALAKADA	KALAKADA	GURRAMKONDA
17	KALIKIRI	KALIKIRI	KAMBHAMVARIPALLE
18	KAMBHAMVARIPALLE	KAMBHAMVARIPALLE	PILERU
19	KARVETINAGAR	KARVETINAGAR	VEDURUKUPPAM
20	KUPPAM	KUPPAM	GUDIPALLE
21	KURABALAKOTA	KURABALAKOTA	MADANAPALLE
22	MADANAPALLE	MADANAPALLE	NIMMANAPALLE
23	MULAKALACHERUVU	MULAKALACHERUVU	B KOTHAKOTA
24	NAGALAPURAM	NAGALAPURAM	SATYAVEDU
25	NAGARI	NAGARI	NARAYANAVANAM
26	NARAYANAVANAM	NARAYANAVANAM	K.V.B.PURAM
27	NIMMANAPALLE	NIMMANAPALLE	VOYALPADU(VALMIKIPURAM)
28	NINDRA	NINDRA	NAGARI
29	PAKALA	PAKALA	PULICHERLA
30	PALAMANER	PALAMANER	BANGARUPALEM
31	PALASAMUDRAM	PALASAMUDRAM	SRIRANGARAJAPURAM

32	PEDDAPANJANI	PEDDAPANJANI	GANGAVARAM
33	PEDDAMANDYAM	PEDDAMANDYAM	THAMBALLPALLE
34	PEDDATHIPPASAMUDRAM	PEDDATHIPPASAMUDRAM	B KOTHAKOTA
35	PENUMURU	PENUMURU	GANGADHARANELLORE
36	PICHATUR	PICHATUR	NAGALAPURAM
37	PILERU	PILERU	ROMPICHERLA
38	PULICHERLA	PULICHERLA	SODAM
39	PUNGANUR	PUNGANUR	RAMASAMUDRAM
40	PUTHALAPATTU	PUTHALAPATTU	PENUMURU
41	PUTTUR	PUTTUR	KARVETINAGAR
42	RAMAKUPPAM	RAMAKUPPAM	VENKATAGIRIKOTA
43	RAMACHANDRAPURAM(K)	RAMACHANDRAPURAM(KAMMAPALLI)	CHANDRAGIRI
44	RAMASAMUDRAM	RAMASAMUDRAM	MADANAPALLE
45	RENIGUNTA	RENIGUNTA	TIRUPATHI URBAN
46	ROMPICHERLA	ROMPICHERLA	CHINNAGOTTIGALLU
47	SANTHIPURAM	SANTHIPURAM	RAMAKUPPAM
48	SATYAVEDU	SATYAVEDU	VARADAIHPALEM
49	SODAM	SODAM	CHOWDEPALLI
50	SOMALA	SOMALA	NIMMANAPALLE
51	SRIKALAHASTHI	SRIKALAHASTHI	YERPEDU
52	SRIRANGARAJAPURAM	SRIRANGARAJAPURAM	VEDURUKUPPAM
53	THAMBALLAPALLE	THAMBALLAPALLE	MULAKALACHERUVU
54	THVANAMPALLE	THVANAMPALLE	IRALA
55	THOTTAMBEDU	THOTTAMBEDU	SRIKALAHASTHI
56	TIRUPATHI RURAL	TIRUPATHI RURAL	TIRUPATHI URBAN
57	TIRUPATHI URBAN	TIRUPATHI URBAN	CHANDRAGIRI
58	VADAMALAPETA	VADAMALAPETA	NARAYANAVANAM
59	VARADAIHPALEM	VARADAIHPALEM	BUCHINAIDUKHANDRIGA
60	VEDURUKUPPAM	VEDURUKUPPAM	RAMACHANDRAPURAM(K)
61	VENKATAGIRIKOTA	VENKATAGIRIKOTA	BAIREDDYPALLI
62	VIJAYAPURAM	VIJAYAPURAM	NINDRA
63	VOYALPADU(V)	VOYALPADU(VALMIKIPURAM)	KALIKIRI
64	YADAMARRI	YADAMARRI	CHITTOOR
65	YERPEDU	YERPEDU	RENIGUNTA
66	YERRAVARIPALEM	YERRAVARIPALEM	CHINNAGOTTIGALLU

<b>Restructured Weather Based Crop Insurance Scheme for GROUNDNUT CROP</b>			
<b>KADAPA District - Kharif 2017 Season</b>			
<b>LIST OF RUA-RWS-BWS</b>			<b>Annexure XXI</b>
<b>SI No.</b>	<b>Reference Unit Area(RUA)</b>	<b>Reference Weather Station (RWS)</b>	<b>Backup Weather Station (BWS)</b>
1	ATLUR	ATLUR	BADVEL
2	B.KODUR	B.KODUR	PORUMAMILLA
3	B.MATTAM	B.MATTAM	B.KODUR
4	BADVEL	BADVEL	B.KODUR
5	CHAKRAYAPET	CHAKRAYAPET	GALIVEEDU

6	CHAPADU	CHAPADU	KHAJIPET
7	CHENNUR	CHENNUR	VALLUR
8	CHINNAMANDEM	CHINNAMANDEM	SAMBEPALLI
9	CHITVEL	CHITVEL	PENAGALUR
10	C.K.DINNE	C.K.DINNE	KADAPA
11	DUVVUR	DUVVUR	MYDUKUR
12	GALIVEEDU	GALIVEEDU	CHINNAMANDEM
13	GOPAVARAM	GOPAVARAM	BADVEL
14	JAMMALAMADUGU	JAMMALAMADUGU	MUDDANUR
15	KADAPA	KADAPA	CHENNUR
16	KALASAPADU	KALASAPADU	PORUMAMILLA
17	KAMALAPURAM	KAMALAPURAM	VALLUR
18	KHAJIPET	KHAJIPET	CHENNUR
19	KODUR(RAILWAY)	KODUR(RAILWAY)	OBULAVARIPALLI
20	KONDAPURAM	KONDAPURAM	MYLAVARAM
21	LAKKIREDDYPALLI	LAKKIREDDYPALLI	CHAKRAYAPET
22	LINGALA	LINGALA	SIMHADRIPURAM
23	MUDDANUR	MUDDANUR	YERRAGUNTLA
24	MYLAVARAM	MYLAVARAM	JAMMALAMADUGU
25	NANDALUR	NANDALUR	PENAGALUR
26	OBULAVARIPALLI	OBULAVARIPALLI	PULLAMPET
27	PEDDAMUDIAM	PEDDAMUDIAM	JAMMALAMADUGU
28	PENAGALUR	PENAGALUR	RAJAMPET
29	PENDLIMARRI	PENDLIMARRI	C.K.DINNE
30	PORUMAMILLA	PORUMAMILLA	GOPAVARAM
31	PRODDATUR	PRODDATUR	CHAPADU
32	PULIVENDULA	PULIVENDULA	LINGALA
33	PULLAMPET	PULLAMPET	CHITVEL
34	RAJAMPET	RAJAMPET	PULLAMPET
35	RAJUPALEM	RAJUPALEM	PRODDATUR
36	RAMAPURAM	RAMAPURAM	LAKKIREDDYPALLI
37	RAYACHOTY	RAYACHOTY	GALIVEEDU
38	MYDUKUR	MYDUKUR	KHAJIPET
39	S.A.KASINAYANA	S.A.KASINAYANA	KALASAPADU
40	SAMBEPALLI	SAMBEPALLI	T.SUNDUPALLI
41	SIDHAVATAM	SIDHAVATAM	VONTIMITTA
42	SIMHADRIPURAM	SIMHADRIPURAM	THONDUR
43	THONDUR	THONDUR	MUDDANUR
44	T SUNDUPALLE	T SUNDUPALLE	VEERABALLE
45	VALLUR	VALLUR	KHAJIPET
46	VEERABALLE	VEERABALLE	RAMAPURAM
47	VEMPALLE	VEMPALLE	VEMULA
48	VEMULA	VEMULA	PULIVENDULA
49	VN PALLE	VN PALLE	VEMPALLE
50	VONTIMITTA	VONTIMITTA	NANDALUR
51	YERRAGUNTLA	YERRAGUNTLA	KAMALAPURAM



**Restructured Weather Based Crop Insurance Scheme for GROUND NUT CROP****KURNOOL District - Kharif 2017 Season****LIST OF RUA-RWS-BWS****Annexure XXII**

<b>SI No.</b>	<b>Reference Unit Area(RUA)</b>	<b>Reference Weather Station (RWS)</b>	<b>Backup Weather Station (BWS)</b>
1	ADONI	ADONI	ASPARI
2	ALLAGADDA	ALLAGADDA	UYYALAWADA
3	ALUR	ALUR	HALAHARVI
4	ASPARI	ASPARI	ALUR
5	ATMAKUR	ATMAKUR	VELGODU
6	BANAGANAPALLI	BANAGANAPALLI	OWK
7	BANDI ATMAKUR	BANDI ATMAKUR	MAHANANDI
8	BETHAMCHERLA	BETHAMCHERLA	BANAGANAPALLI
9	C.BELAGAL	C.BELAGAL	GUDUR
10	CHAGALAMARRI	CHAGALAMARRI	ALLAGADDA
11	CHIPPAGIRI	CHIPPAGIRI	ALUR
12	DEVANAKONDA	DEVANAKONDA	KRISHNAGIRI
13	DHONE	DHONE	VELDURTHY
14	DORNIPADU	DORNIPADU	ALLAGADDA
15	GADIVEMULA	GADIVEMULA	PANYAM
16	GONEGANDLA	GONEGANDLA	DEVANAKONDA
17	GOSPADU	GOSPADU	SIRIVEL
18	GUDUR	GUDUR	KODUMUR
19	HALAHARVI	HALAHARVI	CHIPPAGIRI
20	HOLAGUNDA	HOLAGUNDA	ADONI
21	J.BUNGLOW	J.BUNGLOW	MIDTHUR
22	KALLUR	KALLUR	VELDURTHY
23	KODUMUR	KODUMUR	KALLUR
24	KOILKUNTLA	KOILKUNTLA	BANAGANAPALLI
25	KOLIMIGUNDLA	KOLIMIGUNDLA	OWK
26	KOSIGI	KOSIGI	MANTRALAYAM
27	KOTHAPALLI	KOTHAPALLI	ATMAKUR
28	KOWTHALAM	KOWTHALAM	ADONI
29	KRISHNAGIRI	KRISHNAGIRI	DHONE
30	KURNOOL	KURNOOL	KALLUR
31	MADDIKERA	MADDIKERA	PATTIKONDA
32	MAHANANDI	MAHANANDI	SIRIVEL
33	MANTRALAYAM	MANTRALAYAM	NANDAVARAM
34	MIDTHUR	MIDTHUR	GADIVEMULA
35	NANDAVARAM	NANDAVARAM	YEMMIGANUR
36	NANDIKOTKUR	NANDIKOTKUR	MIDTHUR
37	NANDYAL	NANDYAL	MAHANANDI
38	ORVAKAL	ORVAKAL	PANYAM
39	OWK	OWK	PEAPULLY

40	PAGIDYALA	PAGIDYALA	J.BUNGLOW
41	PAMULAPADU	PAMULAPADU	J.BUNGLOW
42	PANYAM	PANYAM	NANDYAL
43	PATTIKONDA	PATTIKONDA	ASPARI
44	PEAPULLY	PEAPULLY	DHONE
45	PEDDAKADUBUR	PEDDAKADUBUR	ADONI
46	RUDRAVARAM	RUDRAVARAM	ALLAGADDA
47	SANJAMALA	SANJAMALA	OWK
48	SIRIVEL	SIRIVEL	RUDRAVARAM
49	SRISAILAM	SRISAILAM	ATMAKUR
50	TUGGALI	TUGGALI	PATTIKONDA
51	UYYALAWADA	UYYALAWADA	SANJAMALA
52	VELDURTHY	VELDURTHY	BETHAMCHERLA
53	VELGODU	VELGODU	BANDI ATMAKUR
54	YEMMIGANUR	YEMMIGANUR	GONEGANDLA

**Restructured Weather Based Crop Insurance Scheme for TOMATO CROP**

**KURNOOL District - Kharif 2017 Season**

**LIST OF RUA-RWS-BWS**

**Annexure XXIII**

<b>SI No.</b>	<b>Reference Unit Area(RUA)</b>	<b>Reference Weather Station (RWS)</b>	<b>Backup Weather Station (BWS)</b>
1	ADONI	ADONI	ASPARI
2	ALLAGADDA	ALLAGADDA	UYYALAWADA
3	ALUR	ALUR	HALAHARVI
4	ASPARI	ASPARI	ALUR
5	ATMAKUR	ATMAKUR	VELGODU
6	BANAGANAPALLI	BANAGANAPALLI	OWK
7	BANDI ATMAKUR	BANDI ATMAKUR	MAHANANDI
8	BETHAMCHERLA	BETHAMCHERLA	BANAGANAPALLI
9	C.BELAGAL	C.BELAGAL	GUDUR
10	CHAGALAMARRI	CHAGALAMARRI	ALLAGADDA
11	CHIPPAGIRI	CHIPPAGIRI	ALUR
12	DEVANAKONDA	DEVANAKONDA	KRISHNAGIRI
13	DHONE	DHONE	VELDURTHY
14	DORNIPADU	DORNIPADU	ALLAGADDA
15	GADIVEMULA	GADIVEMULA	PANYAM
16	GONEGANDLA	GONEGANDLA	DEVANAKONDA
17	GOSPADU	GOSPADU	SIRIVEL
18	GUDUR	GUDUR	KODUMUR
19	HALAHARVI	HALAHARVI	CHIPPAGIRI
20	HOLAGUNDA	HOLAGUNDA	ADONI
21	J.BUNGLOW	J.BUNGLOW	MIDTHUR
22	KALLUR	KALLUR	VELDURTHY

23	KODUMUR	KODUMUR	KALLUR
24	KOILKUNTLA	KOILKUNTLA	BANAGANAPALLI
25	KOLIMIGUNDLA	KOLIMIGUNDLA	OWK
26	KOSIGI	KOSIGI	MANTRALAYAM
27	KOTHAPALLI	KOTHAPALLI	ATMAKUR
28	KOWTHALAM	KOWTHALAM	ADONI
29	KRISHNAGIRI	KRISHNAGIRI	DHONE
30	KURNOOL	KURNOOL	KALLUR
31	MADDIKERA	MADDIKERA	PATTIKONDA
32	MAHANANDI	MAHANANDI	SIRIVEL
33	MANTRALAYAM	MANTRALAYAM	NANDAVARAM
34	MIDTHUR	MIDTHUR	GADIVEMULA
35	NANDAVARAM	NANDAVARAM	YEMMIGANUR
36	NANDIKOTKUR	NANDIKOTKUR	MIDTHUR
37	NANDYAL	NANDYAL	MAHANANDI
38	ORVAKAL	ORVAKAL	PANYAM
39	OWK	OWK	PEAPULLY
40	PAGIDYALA	PAGIDYALA	J.BUNGLOW
41	PAMULAPADU	PAMULAPADU	J.BUNGLOW
42	PANYAM	PANYAM	NANDYAL
43	PATTIKONDA	PATTIKONDA	ASPARI
44	PEAPULLY	PEAPULLY	DHONE
45	PEDDAKADUBUR	PEDDAKADUBUR	ADONI
46	RUDRAVARAM	RUDRAVARAM	ALLAGADDA
47	SANJAMALA	SANJAMALA	OWK
48	SIRIVEL	SIRIVEL	RUDRAVARAM
49	SRISAILAM	SRISAILAM	ATMAKUR
50	TUGGALI	TUGGALI	PATTIKONDA
51	UYYALAWADA	UYYALAWADA	SANJAMALA
52	VELDURTHY	VELDURTHY	BETHAMCHERLA
53	VELGODU	VELGODU	BANDI ATMAKUR
54	YEMMIGANUR	YEMMIGANUR	GONEGANDLA

**Restructured Weather Based Crop Insurance Scheme for OILPALM Plantation**

**WEST GODAVARI District - Kharif 2017 Season**

**LIST OF RUA-RWS-BWS**

**ANNEXURE-XXIV**

<b>SI No.</b>	<b>Reference Unit Area(RUA)</b>	<b>Reference Weather Station (RWS)</b>	<b>Backup Weather Station (BWS)</b>
1	ACHANTA	ACHANTA	PODUR
2	AKIVEEDU	AKIVEEDU	UNDI

3	ATTILI	ATTILI	GANAPAVARAM
4	BHEEMAVARAM	BHEEMAVARAM	KALLA
5	BHIMADOLE	BHIMADOLE	UNGUTURU
6	BUTTAYAGUDEM	BUTTAYAGUDEM	POLAVARAM
7	CHAGALLU	CHAGALLU	NIDADAVOLE
8	CHINTHALAPUDI	CHINTHALAPUDI	T NARSAPURAM
9	D THIRUMALA	D THIRUMALA	KAMAVARAPUKOTA
10	DENDULRU	DENDULRU	BHIMADOLE
11	DEVARAPALLE	DEVARAPALLE	NALLAJERLA
12	ELURU	ELURU	DENDULURU
13	GANAPAVARAM	GANAPAVARAM	PENTAPADU
14	GOPALAPURAM	GOPALAPURAM	DEVARAPALLE
15	IRAGAVARAM	IRAGAVARAM	PENUMANTRA
16	JANAGAREDDIGUDEM	JANAGAREDDIGUDEM	KOYYALAGUDEM
17	JEELUGUMILLI	JEELUGUMILLI	BUTTAYAGUDEM
18	KALLA	KALLA	AKIVEEDU
19	KAMAVARAPUKOTA	KAMAVARAPUKOTA	LINGPALEM
20	KOVVUR	KOVVUR	CHAGALLU
21	KOYYALAGUDEM	KOYYALAGUDEM	BUTTAYAGUDEM
22	LINGPALEM	LINGPALEM	CHINTHALAPUDI
23	MOGALTHUR	MOGALTHUR	BHEEMAVARAM
24	NALLAJERLA	NALLAJERLA	UNGUTURU
25	NARASAPURAM	NARASAPURAM	MOGALTHUR
26	NIDADAVOLE	NIDADAVOLE	TADEPALLIGUDEM
27	NIDAMARRU	NIDAMARRU	BHIMADOLE
28	PLACOLE	PLACOLE	VEERAVASARAM
29	PALAKODERU	PALAKODERU	BHEEMAVARAM
30	PEDAPADU	PEDAPADU	ELURU
31	PEDAVEGI	PEDAVEGI	DENDULURU
32	PENTAPADU	PENTAPADU	TADEPALLIGUDEM
33	PENUGONDA	PENUGONDA	ACHANTA
34	PENUMANTRA	PENUMANTRA	ATTILI
35	PERAVALI	PERAVALI	PENUGONDA
36	PODURU	PODURU	PALACOLE
37	POLAVARAM	POLAVARAM	GOPALAPURAM
38	T NARSAPURAM	T NARSAPURAM	JANGAREDDIGUDEM
39	TADEPALLIGUDEM	TADEPALLIGUDEM	UNGUTURU
40	TANUKU	TANUKU	UNDRAJAVARAM
41	THALLAPUDI	THALLAPUDI	GOPALAPURAM
42	UNDI	UNDI	GANAPAVARAM
43	UNDRAJAVARAM	UNDRAJAVARAM	PERAVALI
44	UNGUTURU	UNGUTURU	PENTAPADU
45	VEERAVASARAM	VEERAVASARAM	PALAKODERU
46	YELAMANCHILI	YELAMANCHILI	PODURU

**Restructured Weather Based Crop Insurance Scheme for SWEET LIME**

**KADAPA District - Kharif 2017 Season**

**LIST OF RUA-RWS-BWS**

**Annexure XXV**

<b>Sl No.</b>	<b>Reference Unit Area(RUA)</b>	<b>Reference Weather Station (RWS)</b>	<b>Backup Weather Station (BWS)</b>
1	ATLUR	ATLUR	BADVEL
2	B.KODUR	B.KODUR	PORUMAMILLA
3	B.MATTAM	B.MATTAM	B.KODUR
4	BADVEL	BADVEL	B.KODUR
5	CHAKRAYAPET	CHAKRAYAPET	GALIVEEDU
6	CHAPADU	CHAPADU	KHAJIPET
7	CHENNUR	CHENNUR	VALLUR
8	CHINNAMANDEM	CHINNAMANDEM	SAMBEPALLI
9	CHITVEL	CHITVEL	PENAGALUR
10	C.K.DINNE	C.K.DINNE	KADAPA
11	DUVVUR	DUVVUR	MYDUKUR
12	GALIVEEDU	GALIVEEDU	CHINNAMANDEM
13	GOPAVARAM	GOPAVARAM	BADVEL
14	JAMMALAMADUGU	JAMMALAMADUGU	MUDDANUR
15	KADAPA	KADAPA	CHENNUR
16	KALASAPADU	KALASAPADU	PORUMAMILLA
17	KAMALAPURAM	KAMALAPURAM	VALLUR
18	KHAJIPET	KHAJIPET	CHENNUR
19	KODUR(RAILWAY)	KODUR(RAILWAY)	OBULAVARIPALLI
20	KONDAPURAM	KONDAPURAM	MYLAVARAM
21	LAKKIREDDYPALLI	LAKKIREDDYPALLI	CHAKRAYAPET
22	LINGALA	LINGALA	SIMHADRIPURAM
23	MUDDANUR	MUDDANUR	YERRAGUNTLA
24	MYLAVARAM	MYLAVARAM	JAMMALAMADUGU
25	NANDALUR	NANDALUR	PENAGALUR
26	OBULAVARIPALLI	OBULAVARIPALLI	PULLAMPET
27	PEDDAMUDIAM	PEDDAMUDIAM	JAMMALAMADUGU
28	PENAGALUR	PENAGALUR	RAJAMPET
29	PENDLIMARRI	PENDLIMARRI	C.K.DINNE
30	PORUMAMILLA	PORUMAMILLA	GOPAVARAM
31	PRODDATUR	PRODDATUR	CHAPADU
32	PULIVENDULA	PULIVENDULA	LINGALA
33	PULLAMPET	PULLAMPET	CHITVEL
34	RAJAMPET	RAJAMPET	PULLAMPET
35	RAJUPALEM	RAJUPALEM	PRODDATUR
36	RAMAPURAM	RAMAPURAM	LAKKIREDDYPALLI
37	RAYACHOTY	RAYACHOTY	GALIVEEDU
38	MYDUKUR	MYDUKUR	KHAJIPET

39	S.A.KASINAYANA	S.A.KASINAYANA	KALASAPADU
40	SAMBEPALLI	SAMBEPALLI	T.SUNDUPALLI
41	SIDHAVATAM	SIDHAVATAM	VONTIMITTA
42	SIMHADRIPURAM	SIMHADRIPURAM	THONDUR
43	THONDUR	THONDUR	MUDDANUR
44	T SUNDUPALLE	T SUNDUPALLE	VEERABALLE
45	VALLUR	VALLUR	KHAJIPET
46	VEERABALLE	VEERABALLE	RAMAPURAM
47	VEMPALLE	VEMPALLE	VEMULA
48	VEMULA	VEMULA	PULIVENDULA
49	VN PALLE	VN PALLE	VEMPALLE
50	VONTIMITTA	VONTIMITTA	NANDALUR
51	YERRAGUNTLA	YERRAGUNTLA	KAMALAPURAM

**Restructured Weather Based Crop Insurance Scheme for TOMATO CROP**

**CHITTOOR District - Kharif 2017 Season**

**LIST OF RUA-RWS-BWS**

**Annexure XXVI**

SI No.	Reference Unit Area(RUA)	Reference Weather Station (RWS)	Backup Weather Station (BWS)
1	B KOTHAKOTA	B KOTHAKOTA	KURABALAKOTA
2	BAIREDDYPALLE	BAIREDDYPALLE	PALAMANER
3	BANGARUPALEM	BANGARUPALEM	THVANAMPALLE
4	BUCHINAIDUKHANDRIGA	BUCHINAIDUKHANDRIGA	THOTTAMBEDU
5	CHANDRAGIRI	CHANDRAGIRI	PAKALA
6	CHINNAGOTTIGALLU	CHINNAGOTTIGALLU	CHANDRAGIRI
7	CHITTOOR	CHITTOOR	GANGADHARANELLORE
8	CHOWDEPALLE	CHOWDEPALLE	NIMMANAPALLE
9	GANGADHARANELLORE	GANGADHARANELLORE	SIRIRANGARAJAPURAM
10	GANGAVARAM	GANGAVARAM	PALAMANER
11	GUDIPALLE	GUDIPALLE	SANTHIPURAM
12	GUDIPALA	GUDIPALA	CHITTOOR
13	GURRAMKONDA	GURRAMKONDA	PEDAMANDYAM
14	IRALA	IRALA	PUTHALAPATTU
15	K.V.B.PURAM	K.V.B.PURAM	NAGALAPURAM
16	KALAKADA	KALAKADA	GURRAMKONDA
17	KALIKIRI	KALIKIRI	KAMBHAMVARIPALLE
18	KAMBHAMVARIPALLE	KAMBHAMVARIPALLE	PILERU
19	KARVETINAGAR	KARVETINAGAR	VEDURUKUPPAM
20	KUPPAM	KUPPAM	GUDIPALLE
21	KURABALAKOTA	KURABALAKOTA	MADANAPALLE
22	MADANAPALLE	MADANAPALLE	NIMMANAPALLE
23	MULAKALACHERUVU	MULAKALACHERUVU	B KOTHAKOTA
24	NAGALAPURAM	NAGALAPURAM	SATYAVEDU
25	NAGARI	NAGARI	NARAYANAVANAM

26	NARAYANAVANAM	NARAYANAVANAM	K.V.B.PURAM
27	NIMMANAPALLE	NIMMANAPALLE	VOYALPADU(VALMIKIPURAM)
28	NINDRA	NINDRA	NAGARI
29	PAKALA	PAKALA	PULICHERLA
30	PALAMANER	PALAMANER	BANGARUPALEM
31	PALASAMUDRAM	PALASAMUDRAM	SRIRANGARAJAPURAM
32	PEDDAPANJANI	PEDDAPANJANI	GANGAVARAM
33	PEDDAMANDYAM	PEDDAMANDYAM	THAMBALLPALLE
34	PEDDATHIPPASAMUDRAM	PEDDATHIPPASAMUDRAM	B KOTHAKOTA
35	PENUMURU	PENUMURU	GANGADHARANELLORE
36	PICHATUR	PICHATUR	NAGALAPURAM
37	PILERU	PILERU	ROMPICHERLA
38	PULICHERLA	PULICHERLA	SODAM
39	PUNGANUR	PUNGANUR	RAMASAMUDRAM
40	PUTHALAPATTU	PUTHALAPATTU	PENUMURU
41	PUTTUR	PUTTUR	KARVETINAGAR
42	RAMAKUPPAM	RAMAKUPPAM	VENKATAGIRIKOTA
43	RAMACHANDRAPURAM(K)	RAMACHANDRAPURAM(KAMMAPALLI)	CHANDRAGIRI
44	RAMASAMUDRAM	RAMASAMUDRAM	MADANAPALLE
45	RENIGUNTA	RENIGUNTA	TIRUPATHI URBAN
46	ROMPICHERLA	ROMPICHERLA	CHINNAGOTTIGALLU
47	SANTHIPURAM	SANTHIPURAM	RAMAKUPPAM
48	SATYAVEDU	SATYAVEDU	VARADAIHPALEM
49	SODAM	SODAM	CHOWDEPALLI
50	SOMALA	SOMALA	NIMMANAPALLE
51	SRIKALAHASTHI	SRIKALAHASTHI	YERPEDU
52	SRIRANGARAJAPURAM	SRIRANGARAJAPURAM	VEDURUKUPPAM
53	THAMBALLAPALLE	THAMBALLAPALLE	MULAKALACHERUVU
54	THVANAMPALLE	THVANAMPALLE	IRALA
55	THOTTAMBEDU	THOTTAMBEDU	SRIKALAHASTHI
56	TIRUPATHI RURAL	TIRUPATHI RURAL	TIRUPATHI URBAN
57	TIRUPATHI URBAN	TIRUPATHI URBAN	CHANDRAGIRI
58	VADAMALAPETA	VADAMALAPETA	NARAYANAVANAM
59	VARADAIPALEM	VARADAIPALEM	BUCHINAIDUKHANDRIGA
60	VEDURUKUPPAM	VEDURUKUPPAM	RAMACHANDRAPURAM(K)
61	VENKATAGIRIKOTA	VENKATAGIRIKOTA	BAIREDDYPALLI
62	VIJAYAPURAM	VIJAYAPURAM	NINDRA
63	VOYALPADU(V)	VOYALPADU(VALMIKIPURAM)	KALIKIRI
64	YADAMARRI	YADAMARRI	CHITTOOR
65	YERPEDU	YERPEDU	RENIGUNTA
66	YERRAVARIPALEM	YERRAVARIPALEM	CHINNAGOTTIGALLU

**Restructured Weather Based Crop Insurance Scheme for SWEET LIME (BATTAYI) CROP****ANANTAPUR District - Kharif 2017 Season**

<b>LIST OF RUA-RWS-BWS</b>		<b>Annexure XXVII</b>	
<b>SI No.</b>	<b>Reference Unit Area(RUA)</b>	<b>Reference Weather Station (RWS)</b>	<b>Backup Weather Station (BWS)</b>
1	AGALI	AGALI	ROLLA
2	AMADAGUR	AMADAGUR	O.D.CHERUVU
3	AMARAPURAM	AMARAPURAM	GUDIBANDA
4	ANANTAPUR	ANANTAPUR	B.K.SAMUDRAM
5	ATMAKUR	ATMAKUR	KUDAIR
6	B.K.SAMUDRAM	B.K.SAMUDRAM	SINGANAMALA
7	BATHALAPALLI	BATHALAPALLI	DHARMAVARAM
8	BELUGUPPA	BELUGUPPA	KUDAIR
9	BOMMANAHAL	BOMMANAHAL	KANEKAL
10	BRAHMASAMUDRAM	BRAHMASAMUDRAM	SETTUR
11	BUKKAPATNAM	BUKKAPATNAM	NALLAMADA
12	C.K.PALLI	C.K.PALLI	DHARMAVARAM
13	CHILAMATHUR	CHILAMATHUR	LEPAKSHI
14	D.HIREHAL	D.HIREHAL	BOMMANAHAL
15	DHARMAVARAM	DHARMAVARAM	C.K.PALLI
16	GANDLAPENTA	GANDLAPENTA	KADIRI
17	GARLADINNE	GARLADINNE	PAMIDI
18	GOOTY	GOOTY	PEDDAVADUGUR
19	GORANTLA	GORANTLA	O.D.CHERUVU
20	GUDIBANDA	GUDIBANDA	ROLLA
21	GUMMAGATTA	GUMMAGATTA	BRAHMASAMUDRAM
22	GUNTAKAL	GUNTAKAL	GOOTY
23	HINDUPUR	HINDUPUR	PARIGI
24	KADIRI	KADIRI	NALLAMADA
25	KALYANDURG	KALYANDURG	KAMBADUR
26	KAMBADUR	KAMBADUR	KUNDURPI
27	KANAGANIPALLI	KANAGANIPALLI	KAMBADUR
28	KANEKAL	KANEKAL	RAYADURG
29	KOTHACHERUVU	KOTHACHERUVU	PENUKONDA
30	KUDAIR	KUDAIR	URAVAKONDA
31	KUNDURPI	KUNDURPI	SETTUR
32	LEPAKSHI	LEPAKSHI	MADAKASIRA
33	MADAKASIRA	MADAKASIRA	GUDIBANDA
34	MUDIGUBBA	MUDIGUBBA	BUKKAPATNAM
35	N.P.KUNTA	N.P.KUNTA	GANDLAPENTA
36	NALLACHERUVU	NALLACHERUVU	GANDLAPENTA
37	NALLAMADA	NALLAMADA	BUKKAPATNAM
38	NARPALA	NARPALA	PUTLUR
39	O.D.CHERUVU	O.D.CHERUVU	NALLAMADA
40	PAMIDI	PAMIDI	VAJRAKARUR
41	PARIGI	PARIGI	MADAKASIRA
42	PEDDAPAPPUR	PEDDAPAPPUR	SINGANAMALA
43	PEDDAVADUGUR	PEDDAVADUGUR	PAMIDI
44	PENUKONDA	PENUKONDA	C.K.PALLI



45	PUTLUR	PUTLUR	YELLANUR
46	PUTTAPURTHI	PUTTAPURTHI	KOTHACHERUVU
47	RAMAGIRI	RAMAGIRI	KANAGANIPALLI
48	RAPTHADU	RAPTHADU	KANAGANIPALLI
49	RAYADURG	RAYADURG	D.HIREHAL
50	RODDAM	RODDAM	PARIGI
51	ROLLA	ROLLA	GUDIBANDA
52	SETTUR	SETTUR	KALYANDURG
53	SINGANAMALA	SINGANAMALA	GARLADINNE
54	SOMANADEPALLI	SOMANADEPALLI	PENUKONDA
55	TADIMARRI	TADIMARRI	BATHALAPALLI
56	TADIPATRI	TADIPATRI	PEDDAPAPPUR
57	TALUPULA	TALUPULA	KADIRI
58	TANAKAL	TANAKAL	AMADAGUR
59	URAVAKONDA	URAVAKONDA	KANEKAL
60	VAJRAKARUR	VAJRAKARUR	GUNTAKAL
61	VIDAPANAKAL	VIDAPANAKAL	URAVAKONDA
62	YADIKI	YADIKI	PEDDAVADUGUR
63	YELLANUR	YELLANUR	TADIMARRI

#### ANNEXURE-XXVIII

WBCIS - East Godavari Dist. - OIL PALM CROP- KHARIF,2017

List of RUA - RWS - BWS

S.No	Reference Unit Area (RUA)	Reference Weather Station	Backup Weather Station
1	Addateegala	Addateegala	Rajavommangi
2	Ainavilli	Ainavilli	Mummidivaram
3	Alamuru	Alamuru	Kapileswarapuram
4	Allavaram	Allavaram	Amalapuram
5	Amalapuram	Amalapuram	Ainavilli
6	Ambajipeta	Ambajipeta	Amalapuram
7	Anaparthi	Anaparthi	Mandapeta
8	Atreyapuram	Atreyapuram	Rajahmundry®
9	Biccavolu	Biccavolu	Rangampeta
10	Devipatnam	Devipatnam	Rampachodavaram
11	Eleswaram	Eleswaram	Kirlampudi
12	Gandepalle	Gandepalle	Peddapuram
13	Gangavaram	Gangavaram	Rampachodavaram
14	Gokavaram	Gokavaram	Korukonda
15	Gollaprolu	Gollaprolu	Sankhavaram
16	Jaggampeta	Jaggampeta	Gandepalle
17	Kadium	Kadium	Atreyapuram
18	Kajuluru	Kajuluru	Karapa
19	Kakinada (U)	Kakinada (U)	Kakinada ®
20	Kakinada ®	Kakinada ®	Samalkota
21	Kapileswarapuram	Kapileswarapuram	Kothapeta

22	Karapa	Karapa	Pedapudi
23	Katrenikona	Katrenikona	Polavaram
24	Kirlampudi	Kirlampudi	Jaggampeta
25	Korukonda	Korukonda	Seethanagaram
26	Kotananduru	Kotananduru	Tuni
27	Kothapalle	Kothapalle	Gollaprolu
28	Kothapeta	Kothapeta	Ravulapalem
29	Malikipuram	Malikipuram	Razole
30	Mamidikuduru	Mamidikuduru	Allavaram
31	Mandapeta	Mandapeta	Rajanagaram
32	Maredumilli	Maredumilli	Ramavaram
33	Mummidivaram	Mummidivaram	Polavaram
34	P Gannavaram	P Gannavaram	Ambajipeta
35	Pamaru	Pamaru	Ainavilli
36	Pedapudi	Pedapudi	Biccavolu
37	Peddapuram	Peddapuram	Kirlampudi
38	Pithapuram	Pithapuram	Gollaprolu
39	Polavaram	Polavaram	Thallarevu
40	Prathipadu	Prathipadu	Eleswaram
41	Rajahmundry (U)	Rajahmundry (U)	Rajahmundry®
42	Rajahmundry®	Rajahmundry®	Rajanagaram
43	Rajanagaram	Rajanagaram	Korukonda
44	Rajavommangi	Rajavommangi	Kotananduru
45	Ramachandrapuram	Ramachandrapuram	Rayavaram
46	Ramavaram	Ramavaram	Addateegala
47	Rampachodavaram	Rampachodavaram	Maredumilli
48	Rangampeta	Rangampeta	Gandepalle
49	Ravulapalem	Ravulapalem	Atreyapuram
50	Rayavaram	Rayavaram	Kapileswarapuram
51	Razole	Razole	Mamidikuduru
52	Sakhinetipalle	Sakhinetipalle	Malikipuram
53	Samalkota	Samalkota	Peddapuram
54	Sankhavaram	Sankhavaram	Prathipadu
55	Seethanagaram	Seethanagaram	Devipatnam
56	Thallarevu	Thallarevu	Kajuluru
57	Thondangi	Thondangi	Sankhavaram
58	Tuni	Tuni	Thondangi
59	Uppalaguptam	Uppalaguptam	Katrenikona

Attached herewith farmer list format.



Farmer list  
format1.xlsx

Declaration are system generated based on the farmer list provided by the bank as per prescribed format. Bank need to verify and Sign Stamp the system generated declaration provided by HDFC ERGO General Insurance co. Ltd.

Sr no.

1	2	3	4	5	6	7	8	9	10
FarmerName	FatherName	MobileNo	Category	TypeofFarmer	CommunityofFarmer	Gender	BankACNo	BankName	BranchAddress

11	12	13	14	15	16	17	18	19	20	21
Crop	Season	FinancialYear	NotifiedUnit	Village	NotifiedUnit_Name	Unit_Above_NotifiedUnit	Block	District	State	PinCode

22	23	24	25	26	27	28	29	30	31
AreaInsured_Hectare	SumInsured	Premium	RiskStartDate	RiskEndDate	Remark	Trail	weather_station	LandNo	LandStatus

Bank will provide the farmer list in the attached prescribed XL format only. Based which the declaration will be system generated and bank needs to sign/stamp the declaration accordingly with payment details.

**Declaration forms for Loanee and Non Loanee.**

**DECLARATION FORM – Loanee FARMERS**  
Restructure Weather Based Crop Insurance Scheme (RWBCIS)

To:  
HDFC ERGO General Insurance Company Limited

From :  
(Nodal Bank) .....  
Address .....  
Fax No. .... Bank PAN No. ....

- Under the provisions of the Pradhan Mantri Fasal Bima Yojana (PMFBY), we hereby declare the aggregate amount of all eligible crop loans, to be insured compulsorily, disbursed / sanctioned in the month of ..... (by branches/PACS under the jurisdiction of our Office) as per the schedule below. We also declare that additional sums insured, if any, as per the options exercised by the farmers is also covered.
- It is certified (i) That no crop loans eligible for coverage are left out by the bank branches/PACS under our jurisdiction, (ii) That all Kisan Credit Card loans disbursed / withdrawn are eligible for coverage are also included and (iii) That all guidelines with regard to crop loans, issued by RBI/NABARD from time to time have been followed.  
Dated at..... this ..... day of .....  
Name of the Signatory : ..... Branch Name : .....  
Designation : ..... Signature of the Authorised signatory of Nodal Bank

**SCHEDULE**

Declaration No: ..... Gender: Male/Female            
State : ..... Season: ..... Year: ..... Crop: ..... Notified Unit: .....  
District : ..... Block: ..... Reference Weather Station: .....

Coverage Details Premium Rate:

Male

Type of Farmers	Category of Farmers	No. of Farmers	Area (in unit)	Sum Insured/sanctioned amount (Rs.)	Premium Remitted/ Farmers Premium (Rs.)
Small / Marginal Farmers	SC				
	ST				
	Other than SC/ST				
	<b>Total</b>				
Other Farmers	SC				
	ST				
	Other than SC/ST				
	<b>Total</b>				
<b>SUB-TOTAL</b>					

Female

Type of Farmers	Category of Farmers	No. of Farmers	Area (in unit)	Sum Insured/sanctioned amount (Rs.)	Premium Remitted/ Farmers Premium (Rs.)
Small / Marginal Farmers	SC				
	ST				
	Other than SC/ST				
	<b>Total</b>				
Other Farmers	SC				
	ST				
	Other than SC/ST				
	<b>Total</b>				
<b>SUB-TOTAL</b>					

DD No. .... DD Date: ..... DD Amount: .....  
Premium D.D. should be in favour of "General Insurance Company Limited"  
Round off the amount of Premium to the nearest rupee.

**DECLARATION FORM – Non-Loanee FARMERS**  
Restructure Weather Based Crop Insurance Scheme (RWBCIS)

To:  
HDFC ERGO General Insurance Company Limited

From :  
(Nodal Bank) .....  
Address .....  
Fax No. .... Bank PAN No. ....

- Under the provisions of the Pradhan Mantri Fasal Bima Yojana (PMFBY), we hereby declare the aggregate amount of all eligible crop loans, to be insured compulsorily, disbursed / sanctioned in the month of ..... (by branches/PACS under the jurisdiction of our Office) as per the schedule below. We also declare that additional sums insured, if any, as per the options exercised by the farmers is also covered.
- It is certified (i) That no crop loans eligible for coverage are left out by the bank branches/PACS under our jurisdiction, (ii) That all Kisan Credit Card loans disbursed / withdrawn are eligible for coverage are also included and (iii) That all guidelines with regard to crop loans, issued by RBI/NABARD from time to time have been followed.  
Dated at..... this ..... day of .....

Name of the Signatory : ..... Branch Name : .....  
Designation : ..... Signature of the Authorised signatory of Nodal Bank

**SCHEDULE**

Declaration No: ..... Gender: Male/Female          
State : ..... Season: ..... Year: ..... Crop: ..... Notified Unit: .....  
District : ..... Block: ..... Reference Weather Station: .....

Coverage Details ..... Premium Rate: .....

**Male**

Type of Farmers	Category of Farmers	No. of Farmers	Area (in unit)	Sum Insured/sanctioned amount (Rs.)	Premium Remitted/ Farmers Premium (Rs.)
Small / Marginal Farmers	SC				
	ST				
	Other than SC/ST				
	<b>Total</b>				
Other Farmers	SC				
	ST				
	Other than SC/ST				
	<b>Total</b>				
<b>SUB-TOTAL</b>					

**Female**

Type of Farmers	Category of Farmers	No. of Farmers	Area (in unit)	Sum Insured/sanctioned amount (Rs.)	Premium Remitted/ Farmers Premium (Rs.)
Small / Marginal Farmers	SC				
	ST				
	Other than SC/ST				
	<b>Total</b>				
Other Farmers	SC				
	ST				
	Other than SC/ST				
	<b>Total</b>				
<b>SUB-TOTAL</b>					

DD No. .... DD Date: ..... DD Amount: .....  
Premium D.D. should be in favour of "General Insurance Company Limited"  
Round off the amount of Premium to the nearest rupee.